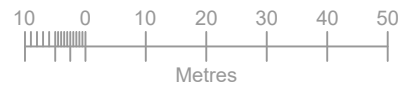


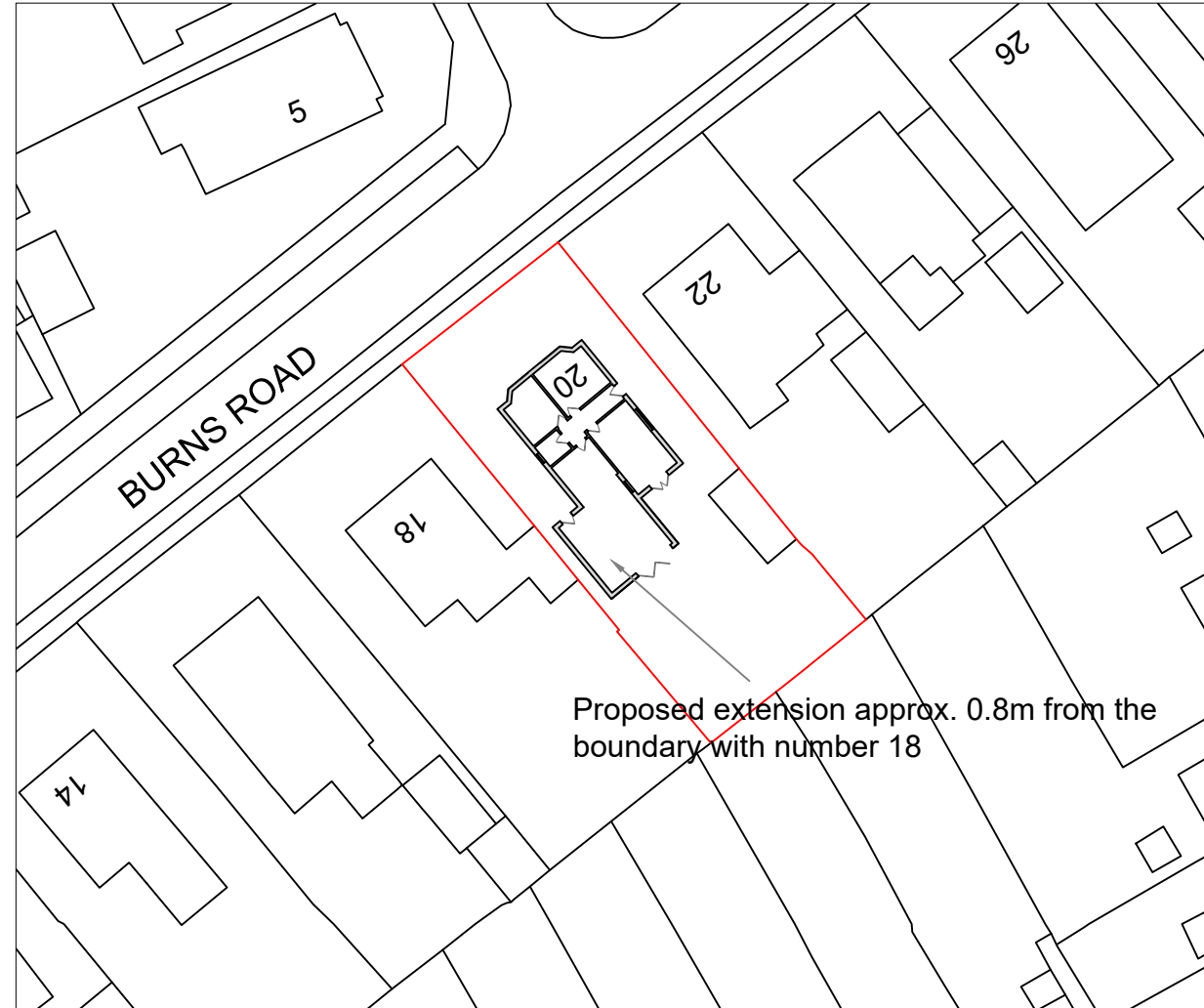
Scale 1:1250



Produced on 13 April 2021 from the Ordnance Survey National Geographic Database and incorporating surveyed revision available at this date.

This map shows the area bounded by 446912 112464, 447054 112464, 447054 112606, 446912 112606, 446912 112464. Reproduction in whole or part is prohibited without the prior permission of Ordnance Survey.

Crown copyright 2021. Supplied by copla ltd trading as UKPlanningMaps.com a licensed Ordnance Survey partner (10 Data licence expires 13 April 2022. Unique plan reference: v2c/611352/829095




Proposed extension approx. 0.8m from the boundary with number 18



Metres
Scale 1:500



Applicant: Mr & Mrs Barnes	Project: Single storey extension			Revision date:	Revision:	Plan No: PLA003	
Address: 20 Burns Road Thornhill Southampton SO19 6QL				Title: Location and Site Plans			
	Scale: As shown @ A3	Date: 13/04/2021					