



Do not scale from this drawing.

SAFETY HEALTH AND ENVIRONMENTAL INFORMATION

IN ADDITION TO THE HAZARD/RISKS NORMALLY ASSOCIATED WITH THE TYPES OF WORK DETAILED ON THIS DRAWING, NOTE THE FOLLOWING RISKS AND INFORMATION.

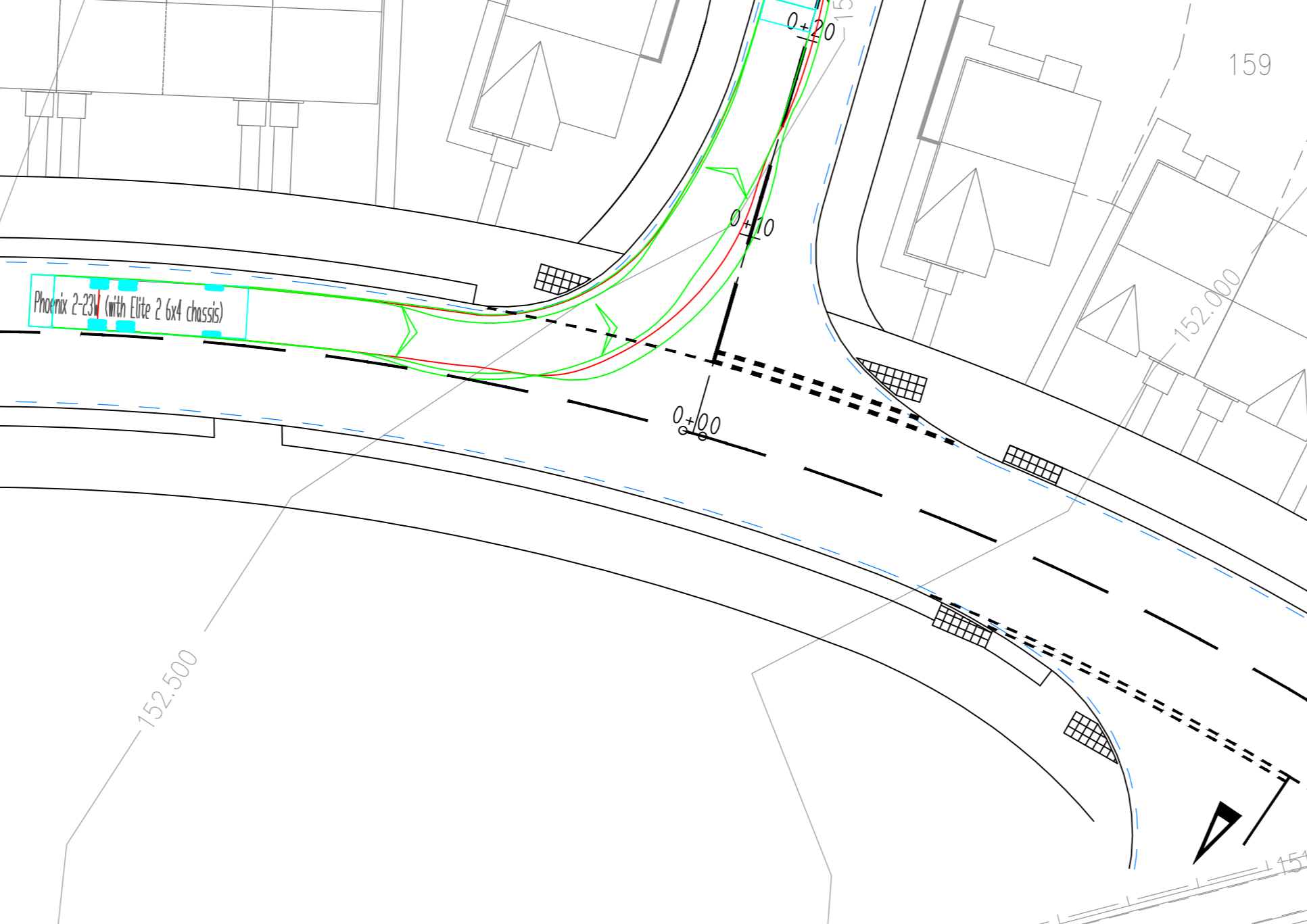
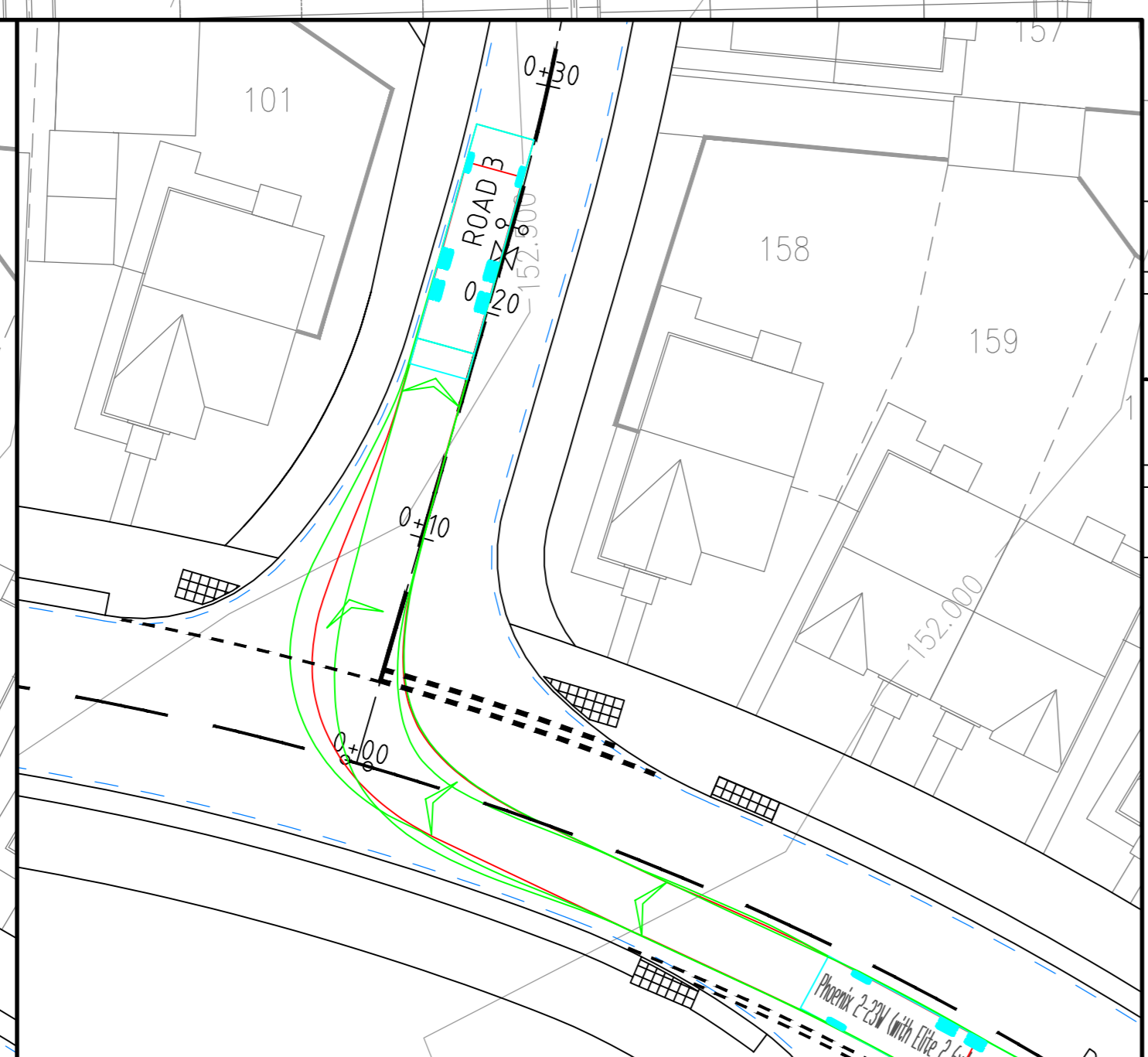
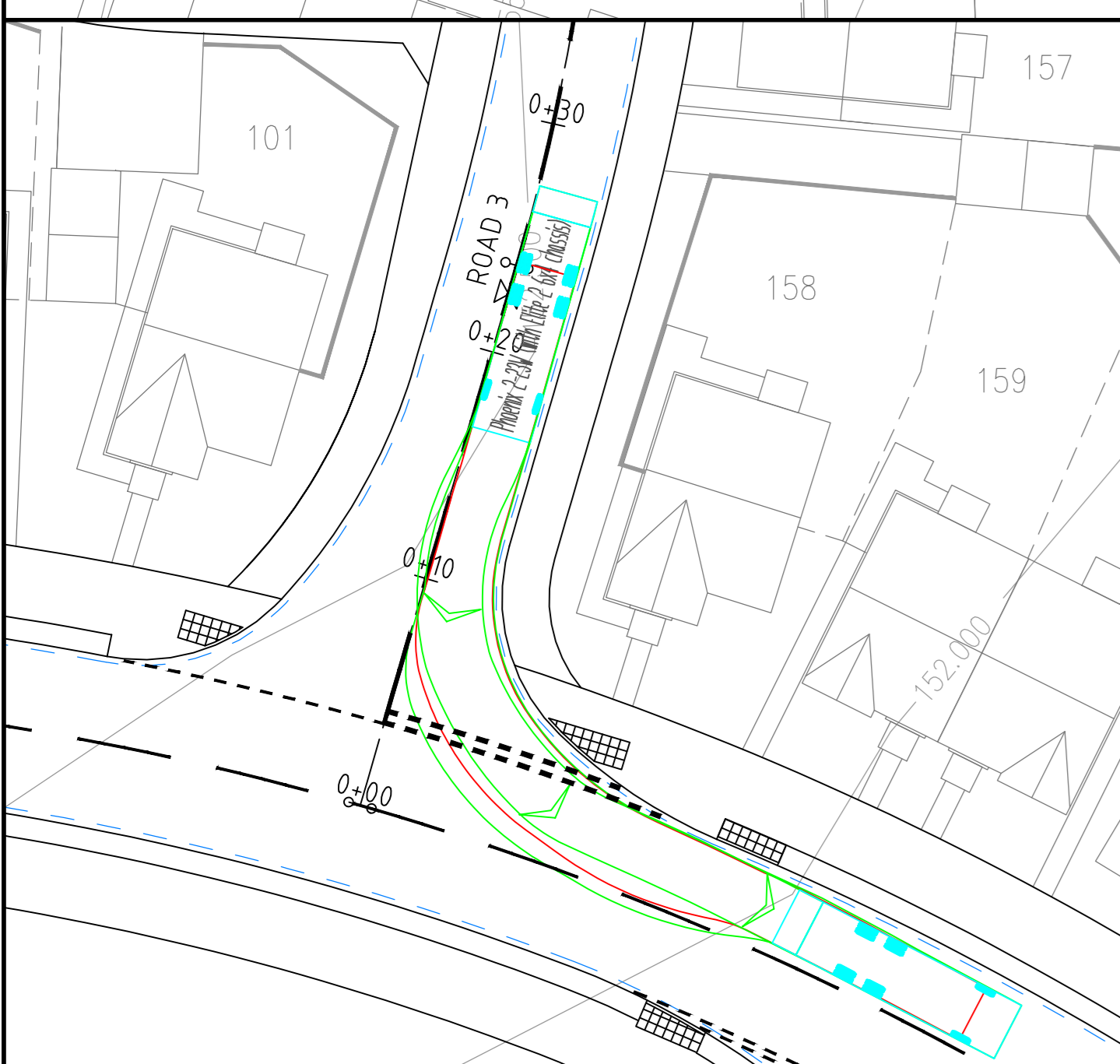
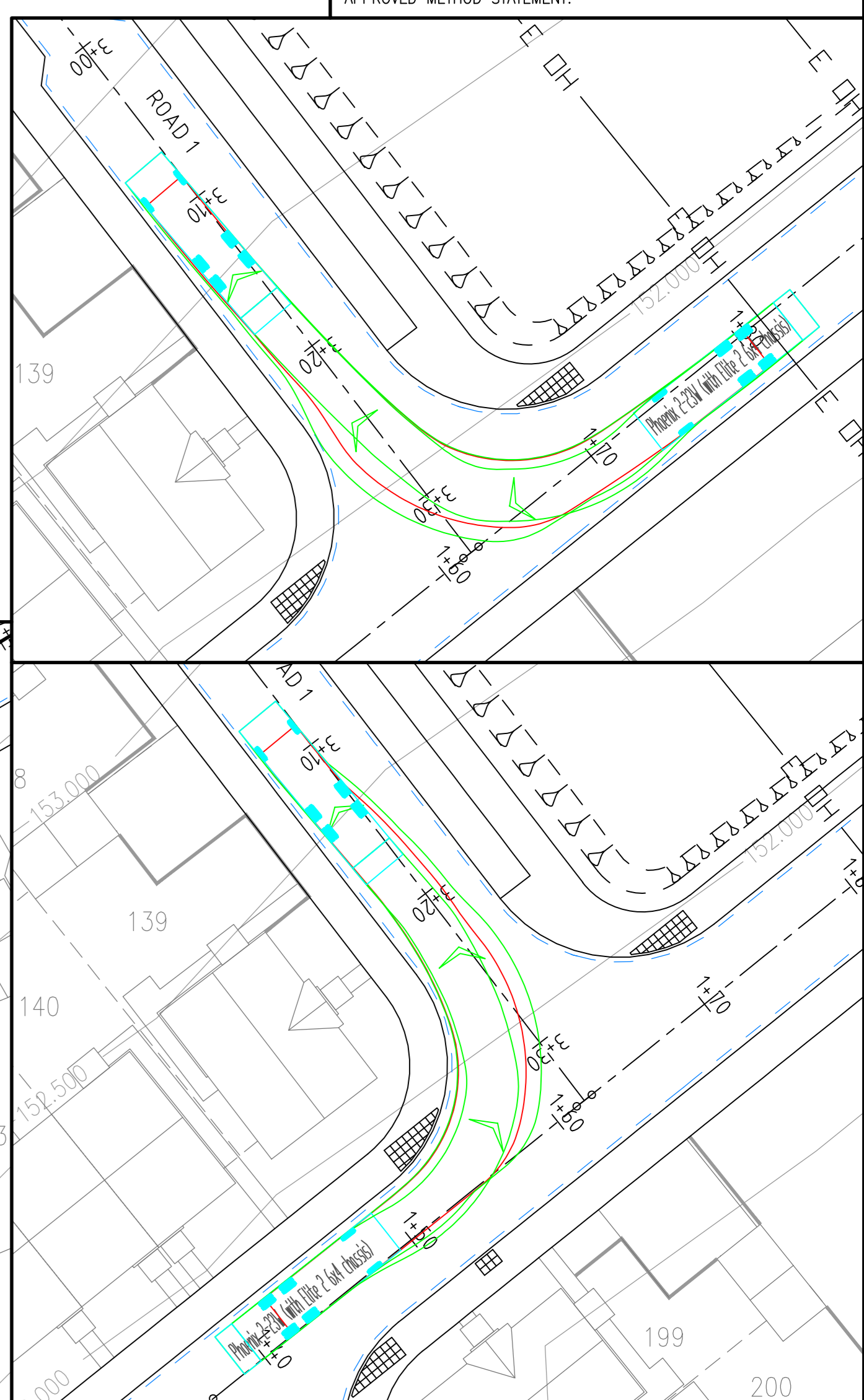
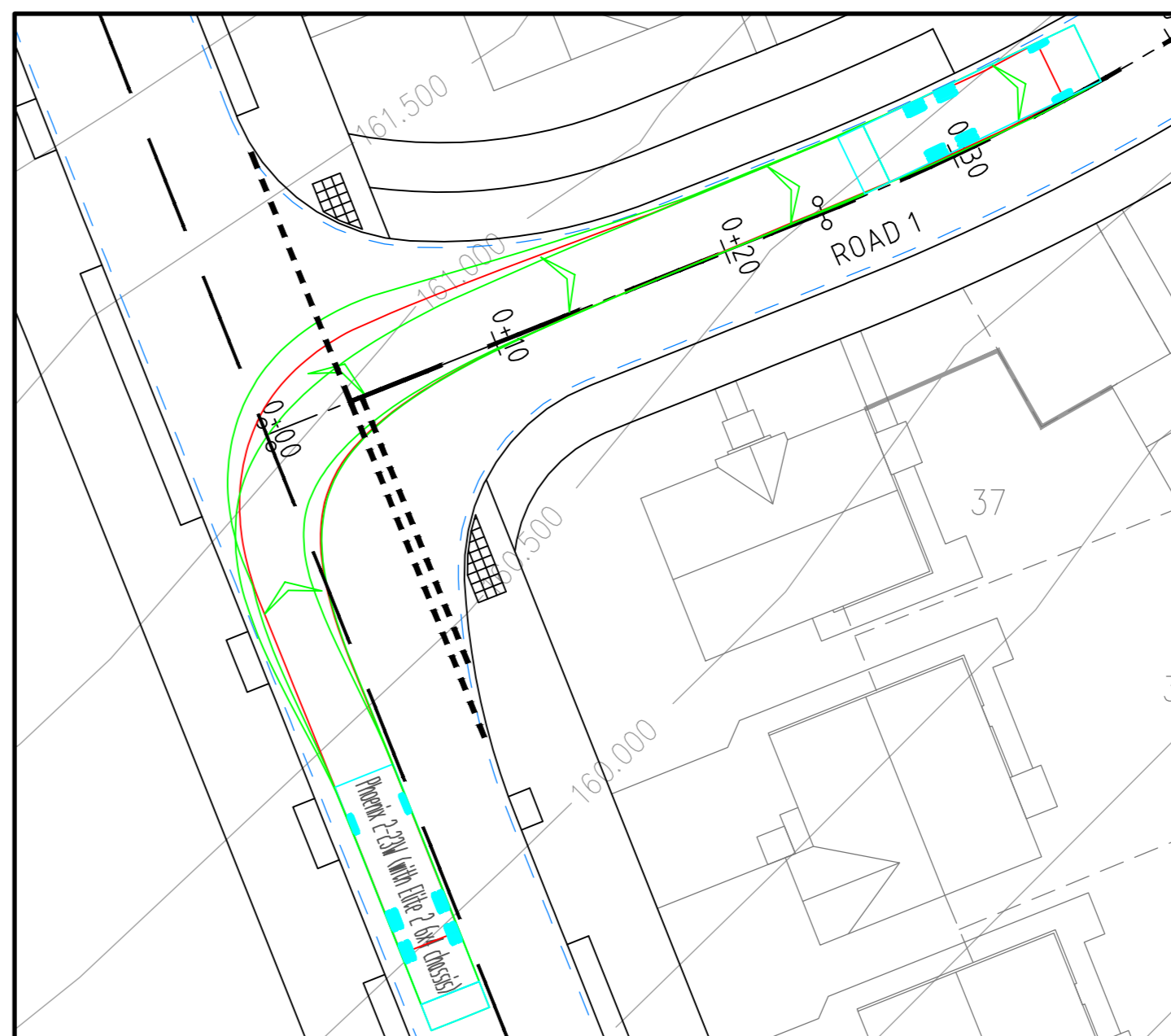
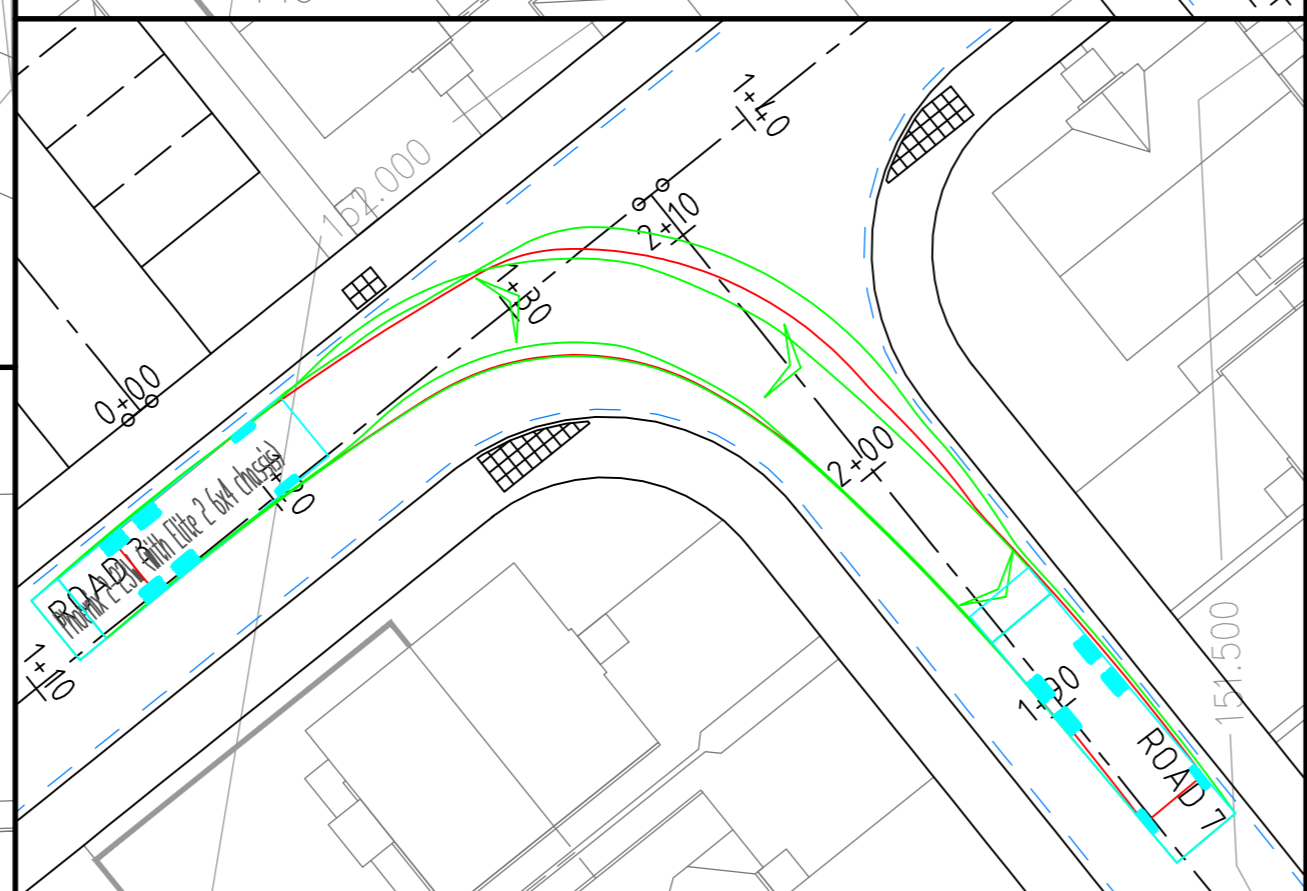
RISKS LISTED HERE ARE NOT EXHAUSTIVE. REFER TO DESIGN ASSESSMENT FORM NO.

CONSTRUCTION
NO SIGNIFICANT RESIDUAL HAZARDS WERE IDENTIFIED THAT A COMPETENT CONTRACTOR WOULD NOT BE AWARE OF.

DEMOLITION
NOT APPLICABLE.

FOR INFORMATION RELATING TO USE, CLEANING AND MAINTENANCE SEE THE HEALTH AND SAFETY FILE.

IT IS ASSUMED THAT ALL WORKS WILL BE CARRIED OUT BY A COMPETENT CONTRACTOR WORKING, WHERE APPROPRIATE, TO AN APPROVED METHOD STATEMENT.



Rev	Date	Description	Drawn	Checked	Approved

LEGEND

- 250mm CLEARANCE FROM KERB
- LINE OF BODY OVERHANG
- LINE OF WHEELS

Phoenix 2-204 (with Elite 2 6x4 chassis)
Overall Length 4.50m
Overall Width 2.00m
Wheelbase 2.50m
Wheel Track 1.50m
Wheel Offset 0.75m
Wheel Clearance 0.25m
Kerb to Kerb Turning Radius 5.50m

- NOTES**
1. THE COPYRIGHT OF THIS DRAWING SUBSISTS WITH FAIRHURST.
 2. THIS DRAWING SHOULD BE READ IN CONJUNCTION WITH ALL RELEVANT ARCHITECTS & ENGINEERS DRAWINGS AND SPECIFICATIONS.
 3. THE CONTRACTOR IS RESPONSIBLE FOR CHECKING THE LINE AND LEVEL OF EXISTING SERVICES PRIOR TO WORKS COMMENCING. ANY DISCREPANCIES FROM DESIGN INFORMATION MUST BE REPORTED BACK TO THE ENGINEER IMMEDIATELY FOR ACTION.
 4. THIS DRAWING SHOULD ONLY BE USED FOR CONSTRUCTION PURPOSES WHEN THE ISSUE STATUS IS "CONSTRUCTION".
 5. THE CONTRACTOR WILL BE RESPONSIBLE FOR ALL COSTS INVOLVED IN CHANGES OR MODIFICATIONS REQUESTED AND APPROVED, TO SUIT HIS PREFERRED WORKING METHOD.
 6. LARGE SCALE DETAILS TAKE PRECEDENCE OVER SMALL SCALE DETAILS.
 7. DO NOT SCALE.
 8. IF IN DOUBT, ASK.

This is the plan / drawing / specification referred to in the application.

Stamp: [Redacted]

For Fairhurst

PROPOSED DEVELOPMENT AT AREA N2 COUNTESWELLS

FAIRHURST

88 Queens Road, BRIGHTON BN1 4JQ
Tel: 01274 321 222 Fax: 01274 323 201

Scale of A2: 1:250

Drawn: RD
Date: 31/03/21

Checked: ZLH
Date: 31/03/21

Approved: [Signature]
Date: 31/03/21

Project Title: VEHICLE SWEPT PATH ANALYSIS SHEET 2 OF 3

Project No: 134783/1006

Revision: -