
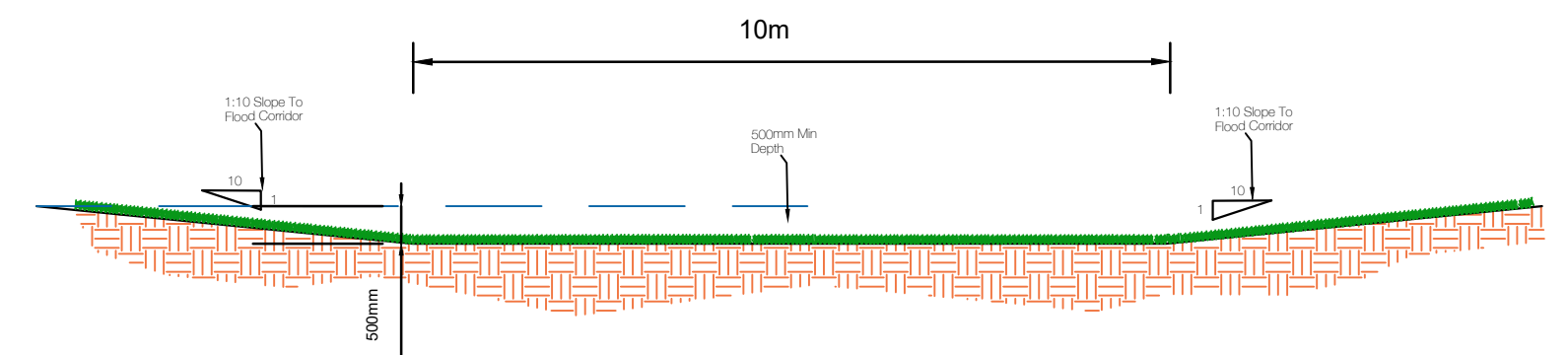
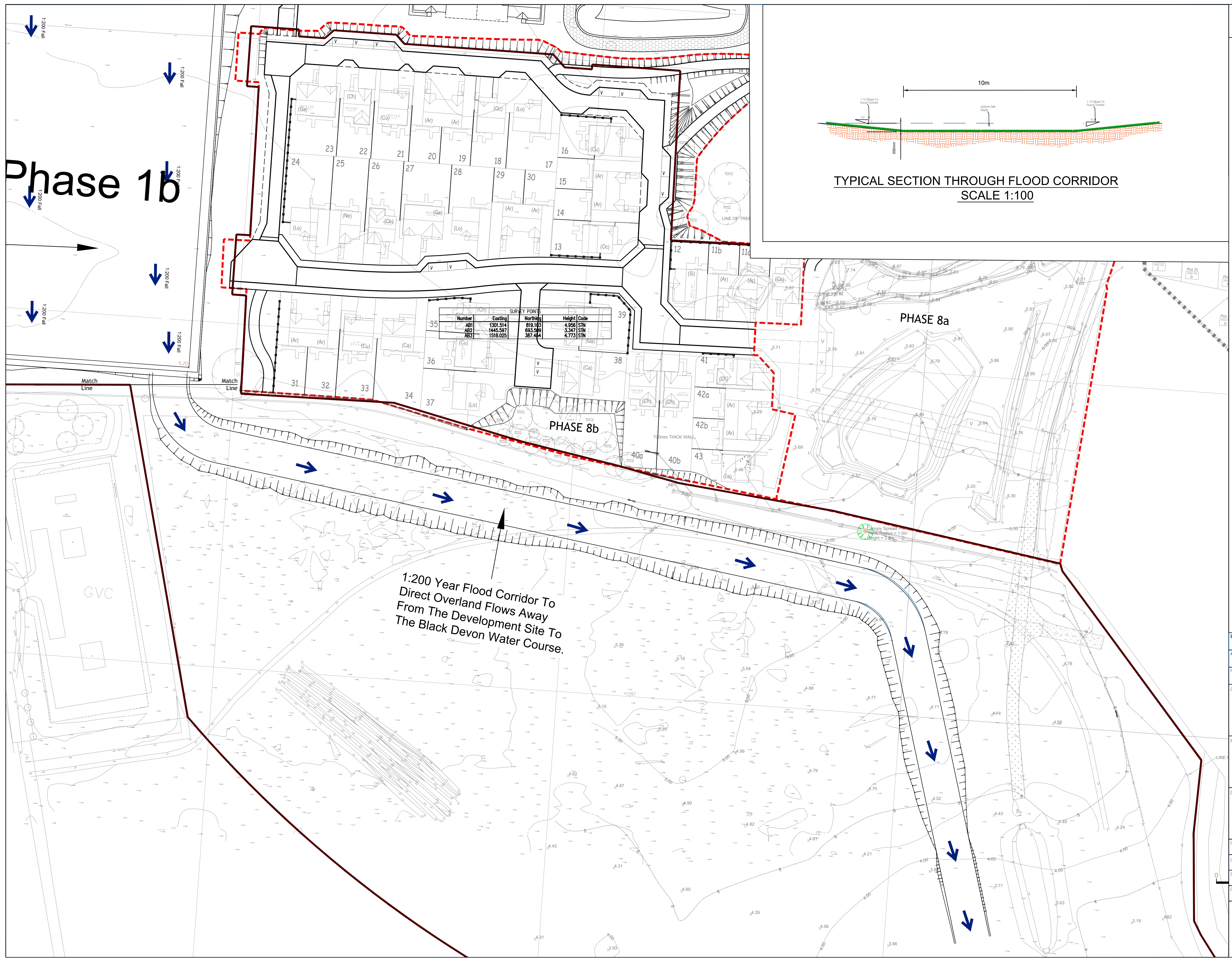


Notes:
 Denotes Proposed 1:200 Year
 Overland Flow Path



TYPICAL SECTION THROUGH FLOOD CORRIDOR
 SCALE 1:100

Phase 1b



1:200 Year Flood Corridor To
 Direct Overland Flows Away
 From The Development Site To
 The Black Devon Water Course.

Number	Easting	Northing	Height	Code
AB1	1301.514	819.103	4.956	STN
AB2	1445.597	693.599	3.347	STN
AB3	1518.025	387.444	4.773	STN

B	SITE LAYOUT UPDATED TO SUIT ARCHITECTS REVISED REV G SITE PLAN.	S.P.	P.R.
		15.03.21	15.03.21
A	UPDATED TO SUIT ARCHITECTS REVISED SITE PLAN.	S.P.	P.R.
		07.12.20	07.12.20
Rev.	Revision details:	By:	Checked:
		Date:	Date:

Client: ALLANWATER DEVELOPMENTS LTD

Project: ALLOA PARK PHASE 9

Drawing Title: OVERLAND FLOW ROUTE SHEET 2 of 2

Drawn: SP	Checked: PR
Date: 05.08.20	Date: 05.08.20
Scale: 1:500 @A1	Dwg. No: 20113-SK-02
Dwg Status: INFORMATION	Print: COLOUR