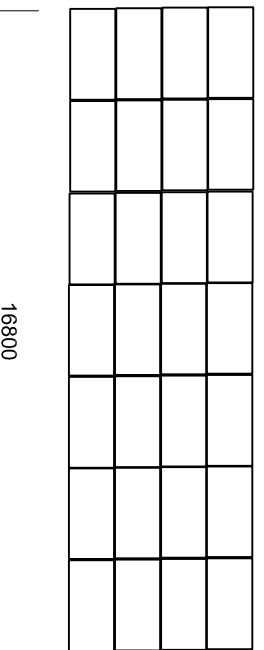
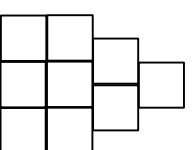



SIDE ELEVATION (SOUTH WEST) 1:200 @A3




REAR ELEVATION (SOUTH EAST)



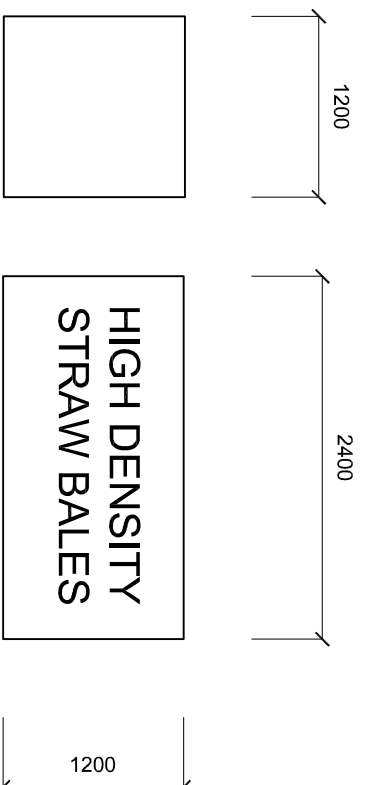
SIDE ELEVATION (SOUTH WEST)



SIDE ELEVATION (NORTH EAST)



PLAN VIEW 1:100 @ A3



BALE DETAILS 1:50 @ A3

**Address**  
Balne Croft Farm, Balne Croft Lane, Pollington, DN14 0EY

**Scale**  
As shown

**O.S.Ref**  
se6318

**Drawn By**  
AH

**Date**  
March '21

**Plan No**  
AH0216-6b

**STRAW BALE NOISE BARRIER**