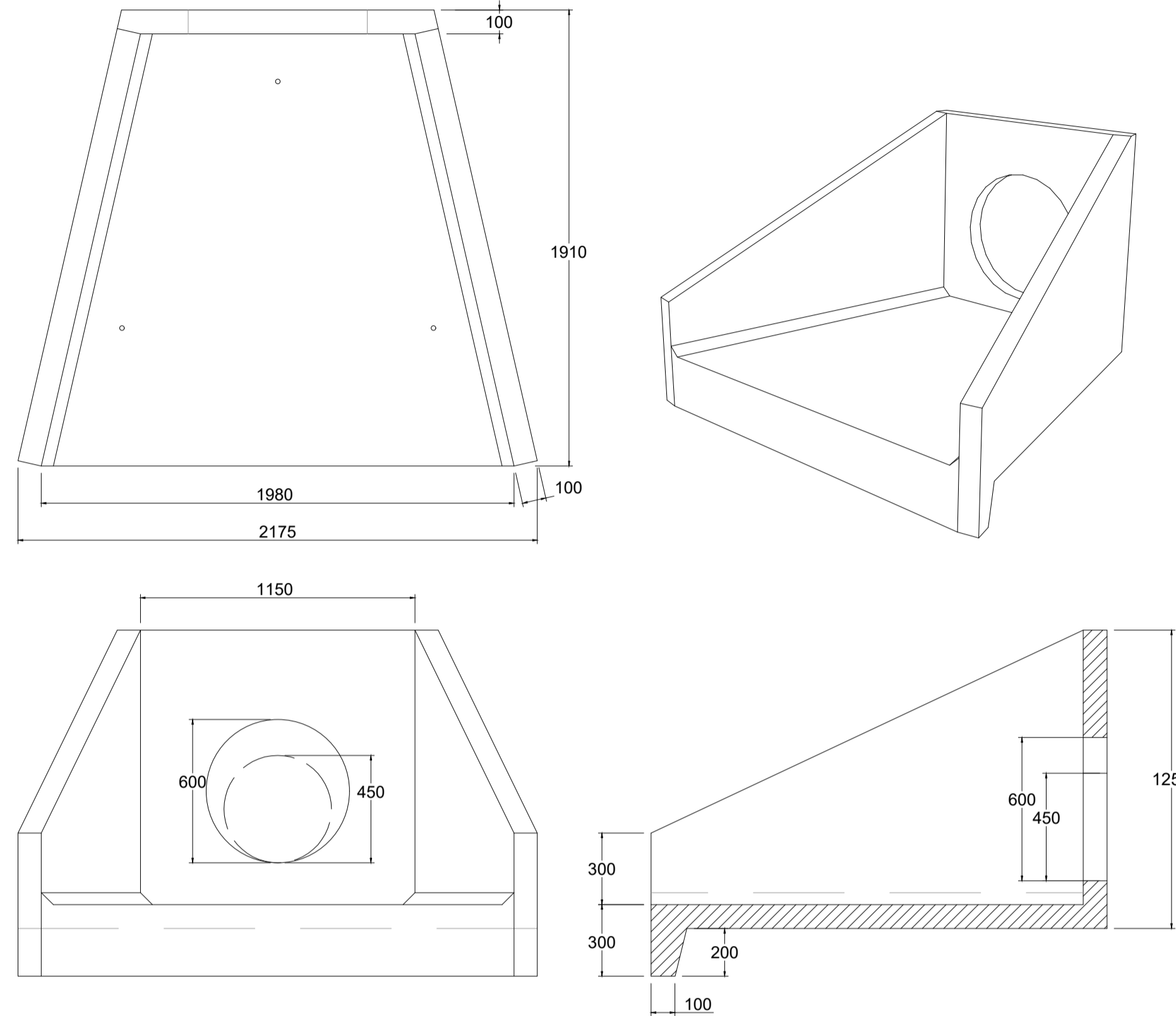
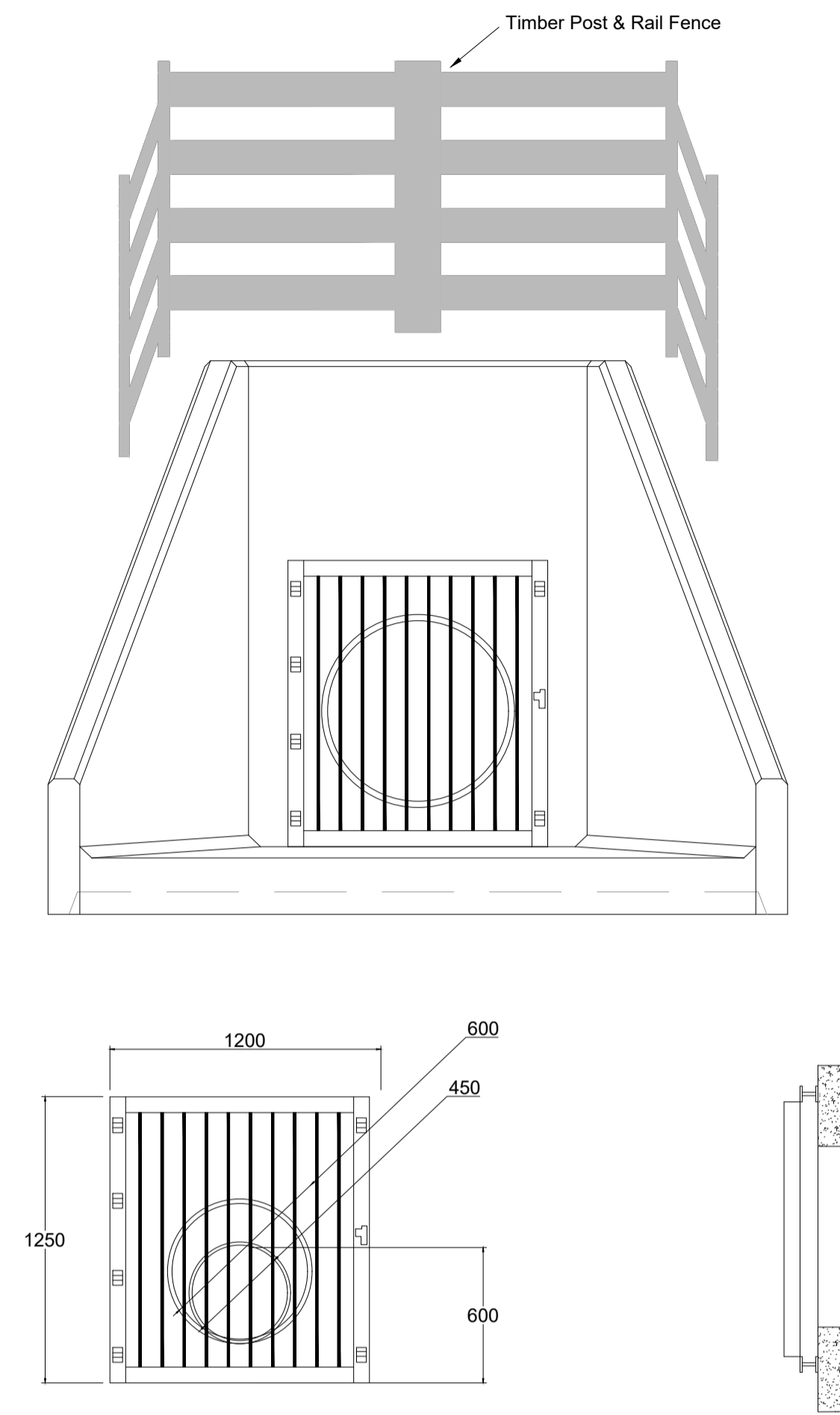


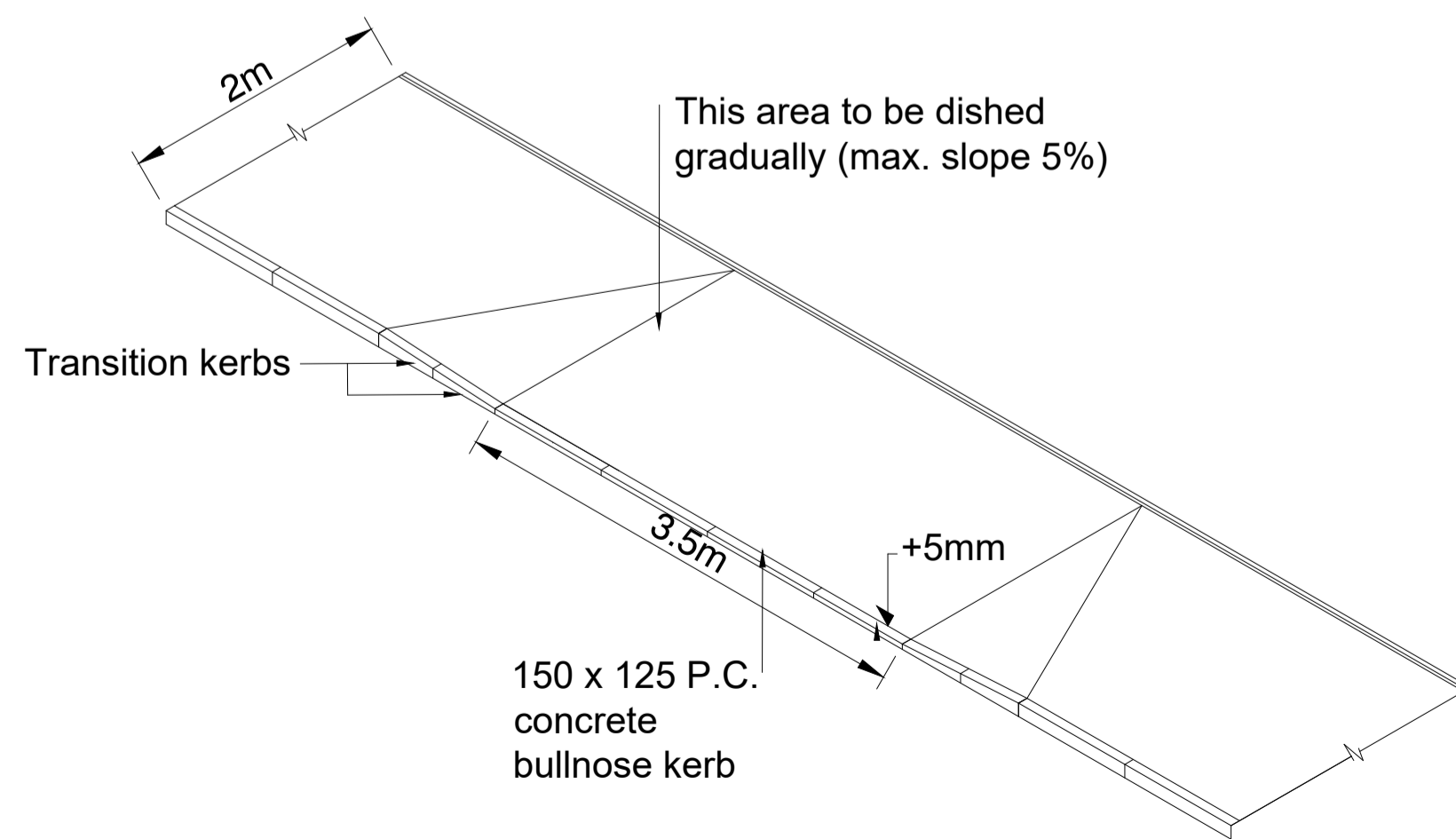
DETAIL 1: 300mm Headwall Detail
1:20



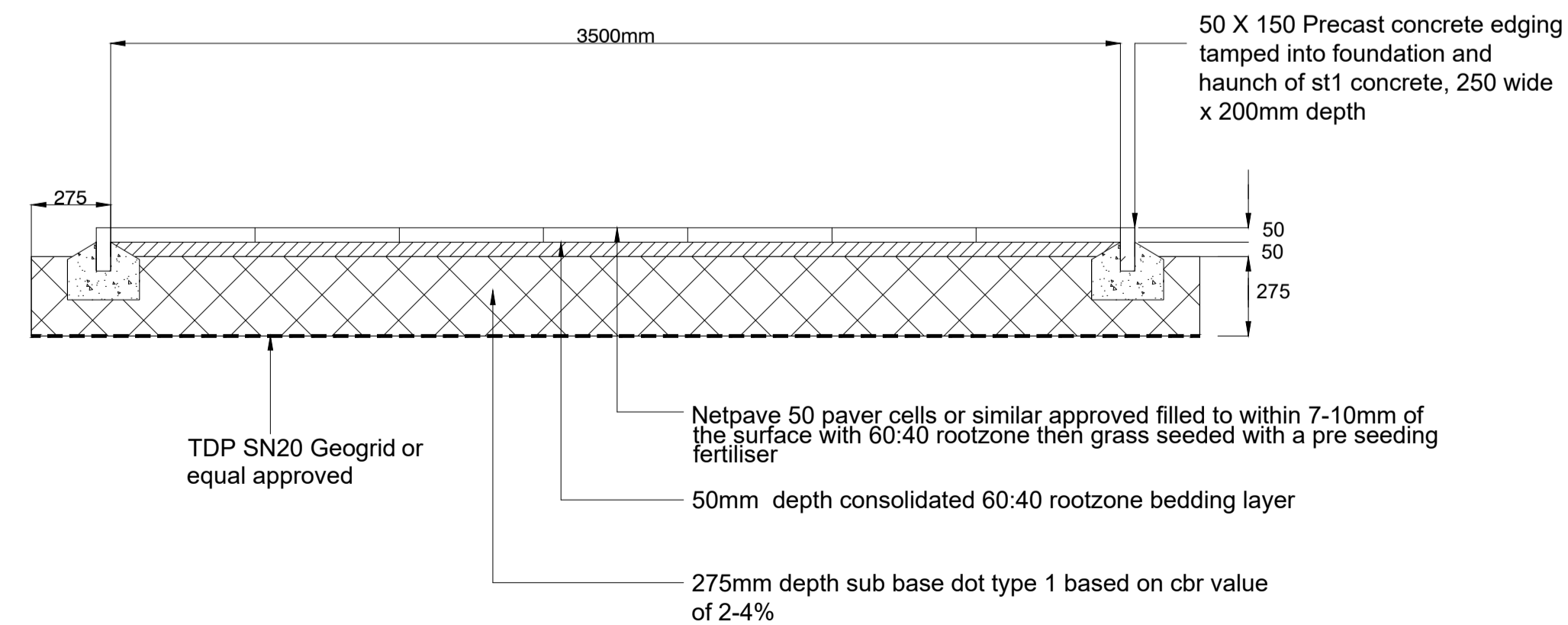
DETAIL 2: 450 & 600mm Headwall Detail
1:20



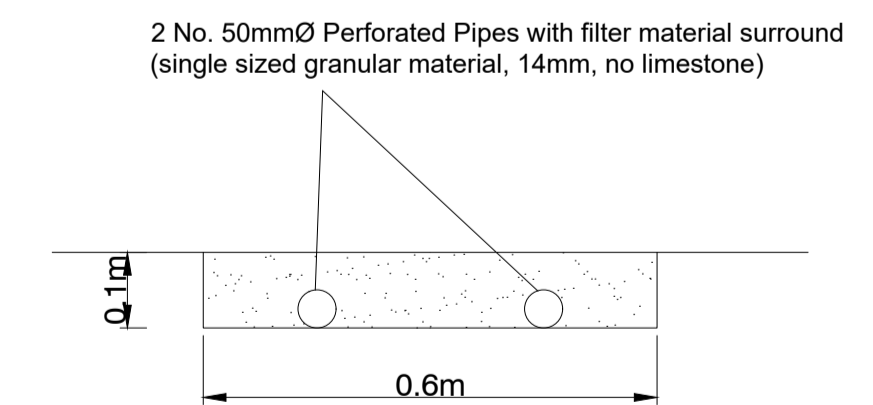
DETAIL 3: 450 & 600mm Headwall Grille and Fencing Detail
1:20



DETAIL 4: TYPICAL DROP KERB ACCESS
1:100



DETAIL 5: VEHICULAR ACCESS TRACK CONSTRUCTION
1:20



Detail 6 : Main 'low flow' Channel
Scale 1:10

Date	Revision	No.	Initials	North Point	Project
				↑	Halbeath
				Drawn JL	Client Shepherd Offshore (Scotland) Ltd
				Checked by KZ	Environmental Planners Civil Engineers Landscape Architects Graphic Design
				Date 18.01.21	Title Core Roads D & E Highway Drainage Construction Details Sheet 2 of 2
				Scale As noted	111 McDonald Road EDINBURGH EH7 4NW Tel: 0131 550 6500 Fax: 0131 557 6723 mail@ironsidefarrar.com
				Original Size	offices also in BELLSHILL & MANCHESTER
				A1	Drawing No. 8891/409
				Copyright Acknowledgement Ordnance Survey © Crown Copyright 2012. All rights reserved. Licence No. AL100017966.	Quality Assurance UKAS 905 Quality Assurance ISO 9001:2008 SGS Certificate GB02/54539