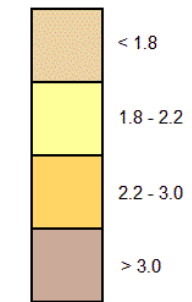


General

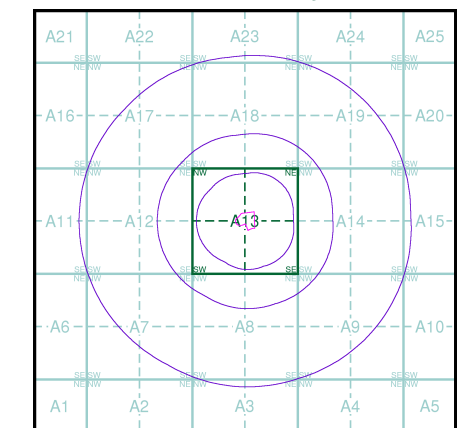
○ Specified Site
 ○ Specified Buffer(s)
 X Bearing Reference Point

Estimated Soil Chemistry Cadmium

Cadmium Concentrations mg/kg



Estimated Soil Chemistry Cadmium - Slice A

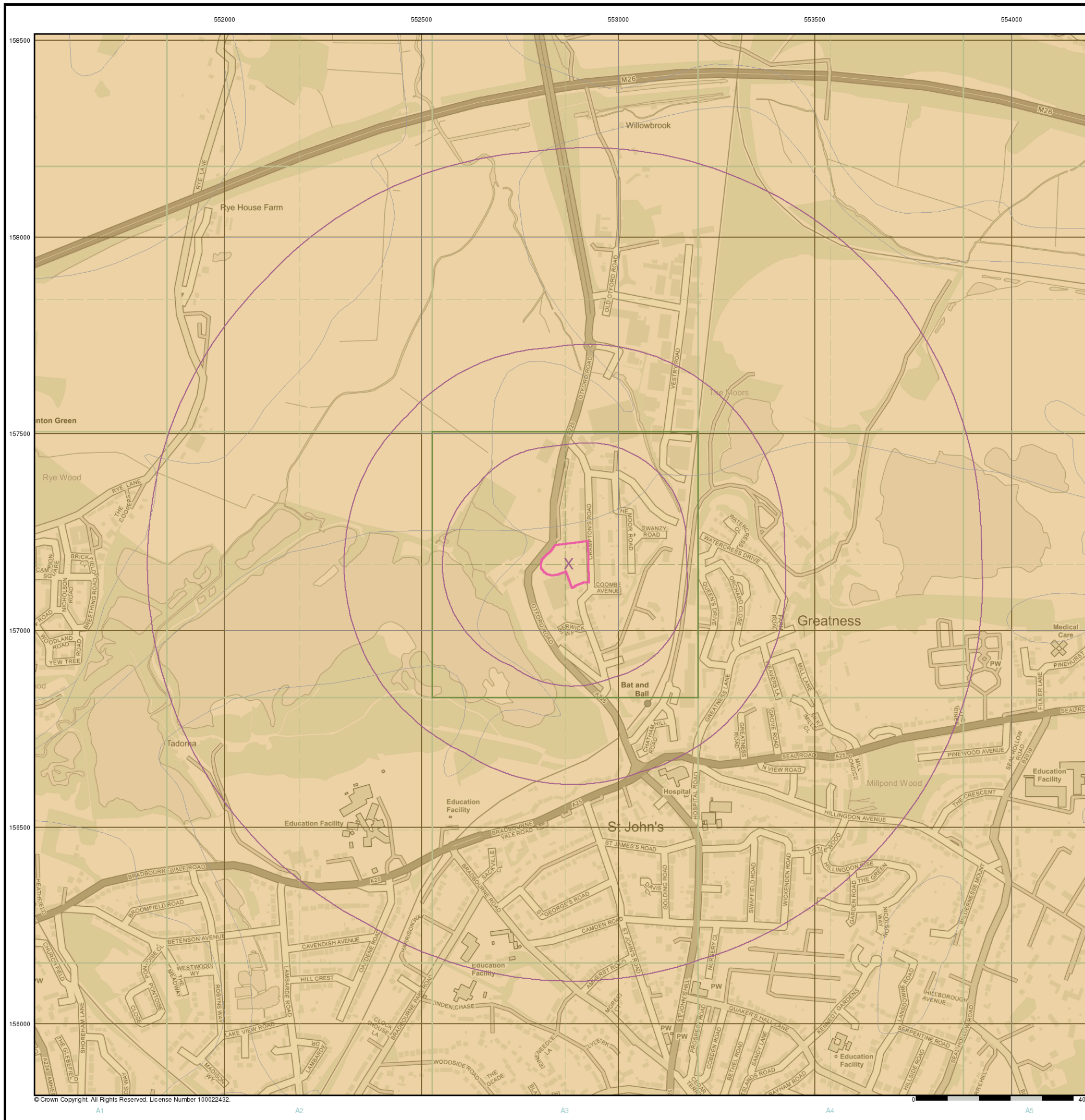


Order Details

Order Details: 246950229_1_1
 Customer Ref: 1378
 National Grid Reference: 552880, 157170
 Slice: A
 Site Area (Ha): 0.98
 Search Buffer (m): 1000

Site Details

Sevenoaks Gasholder Site, Cramptons Road, Sevenoaks, Kent, TN14 5DY

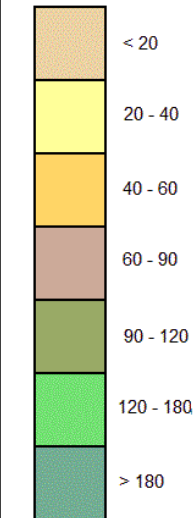


General

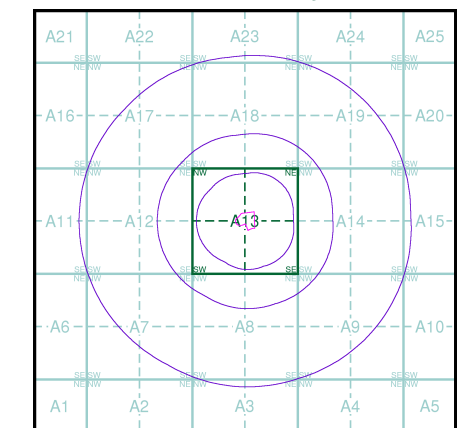
- Specified Site
- Specified Buffer(s)
- X Bearing Reference Point

Estimated Soil Chemistry Chromium

Chromium Concentrations mg/kg



Estimated Soil Chemistry Chromium - Slice A

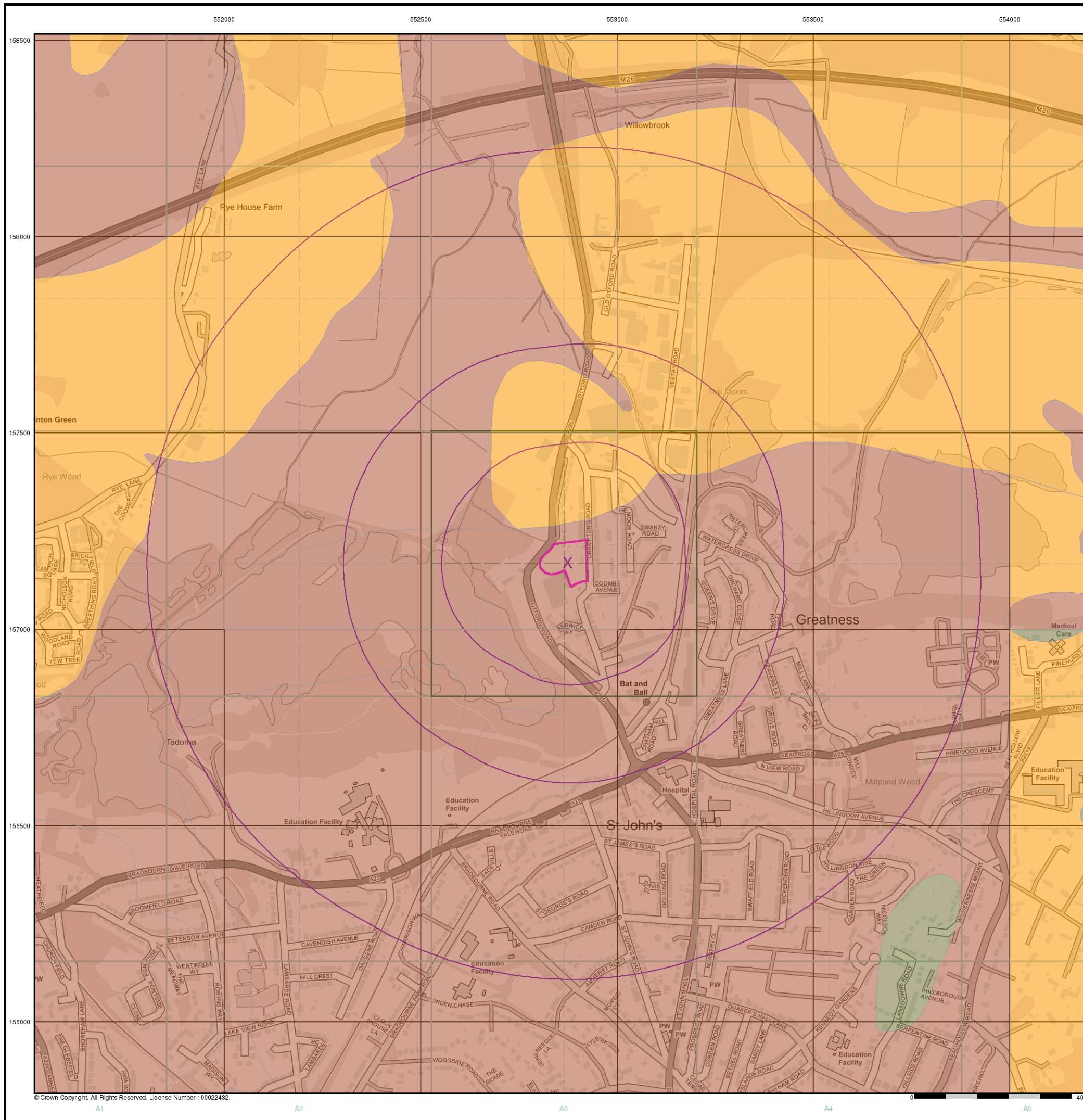


Order Details

Order Details: 246950229_1_1
 Customer Ref: 1378
 National Grid Reference: 552880, 157170
 Slice: A
 Site Area (Ha): 0.98
 Search Buffer (m): 1000

Site Details

Sevenoaks Gasholder Site, Cramptons Road, Sevenoaks, Kent, TN14 5DY



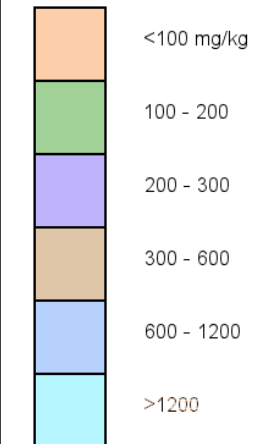
© Crown Copyright. All Rights Reserved. License Number 100022432.

General

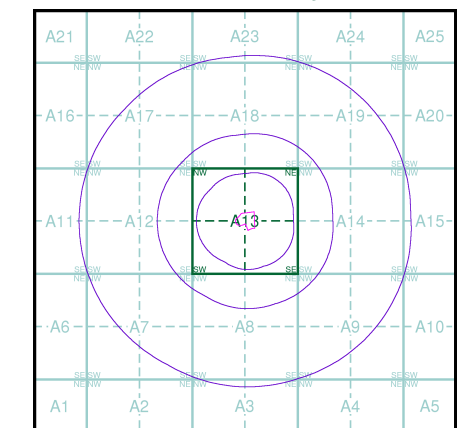
- Specified Site
- Specified Buffer(s)
- X Bearing Reference Point

Estimated Soil Chemistry Lead

Lead Concentrations mg/kg



Estimated Soil Chemistry Lead - Slice A

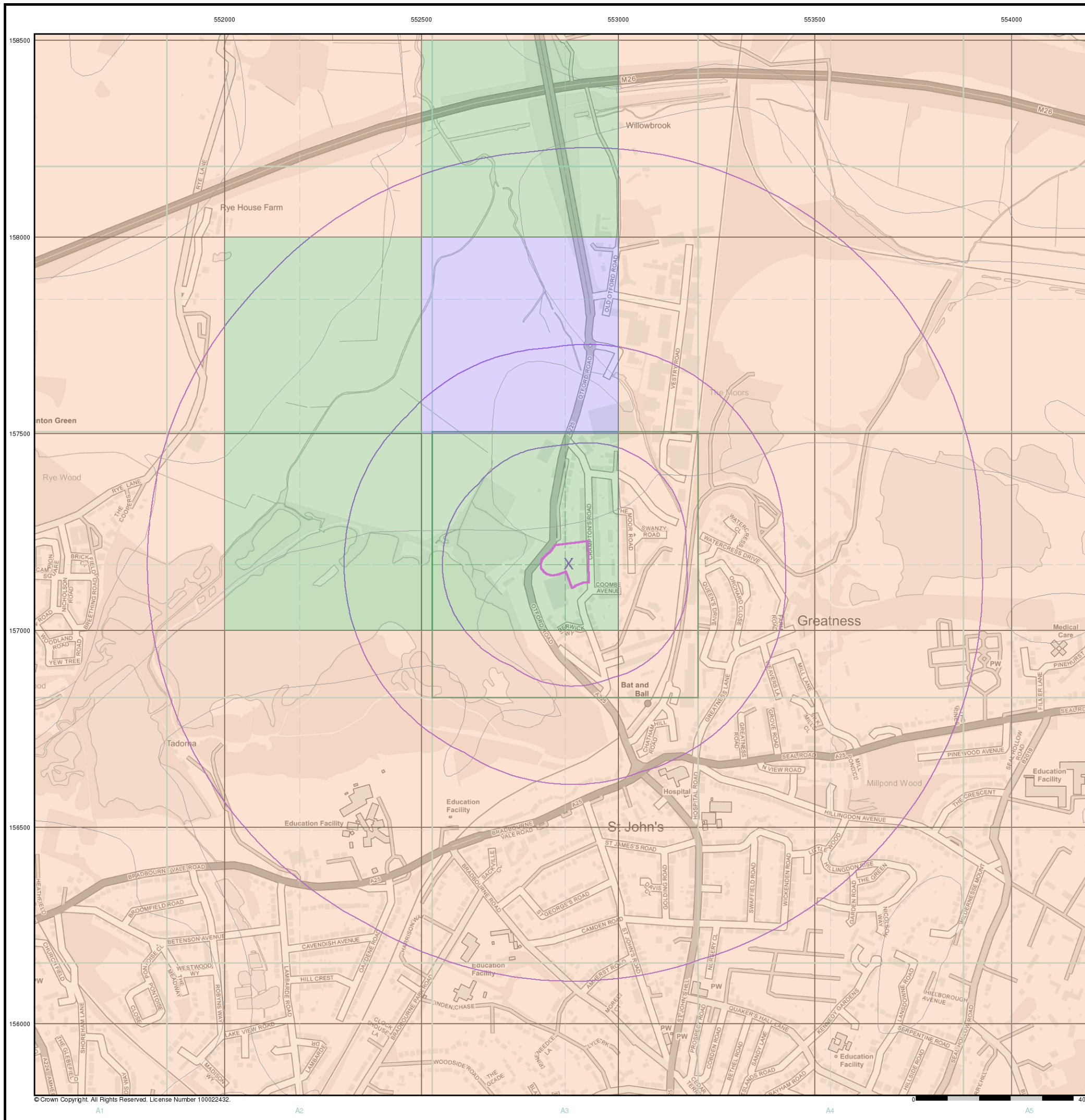


Order Details

Order Details: 246950229_1_1
 Customer Ref: 1378
 National Grid Reference: 552880, 157170
 Slice: A
 Site Area (Ha): 0.98
 Search Buffer (m): 1000

Site Details

Sevenoaks Gasholder Site, Cramptons Road, Sevenoaks, Kent, TN14 5DY

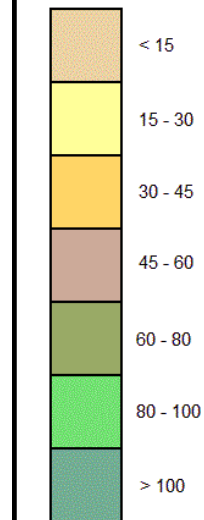


General

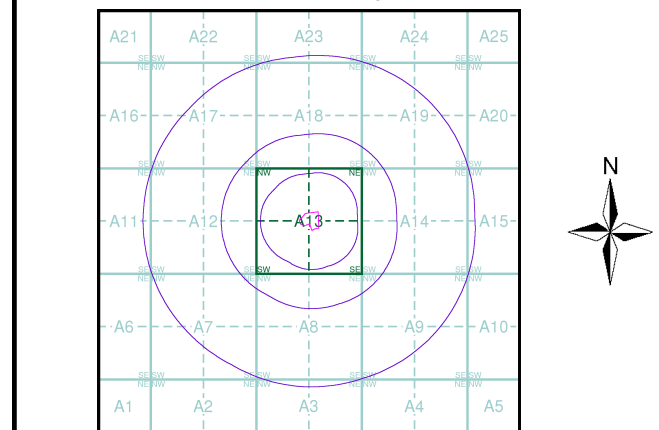
- ⬮ Specified Site
- ⬮ Specified Buffer(s)
- X Bearing Reference Point

Estimated Soil Chemistry Nickel

Nickel Concentrations mg/kg



Estimated Soil Chemistry Nickel - Slice A

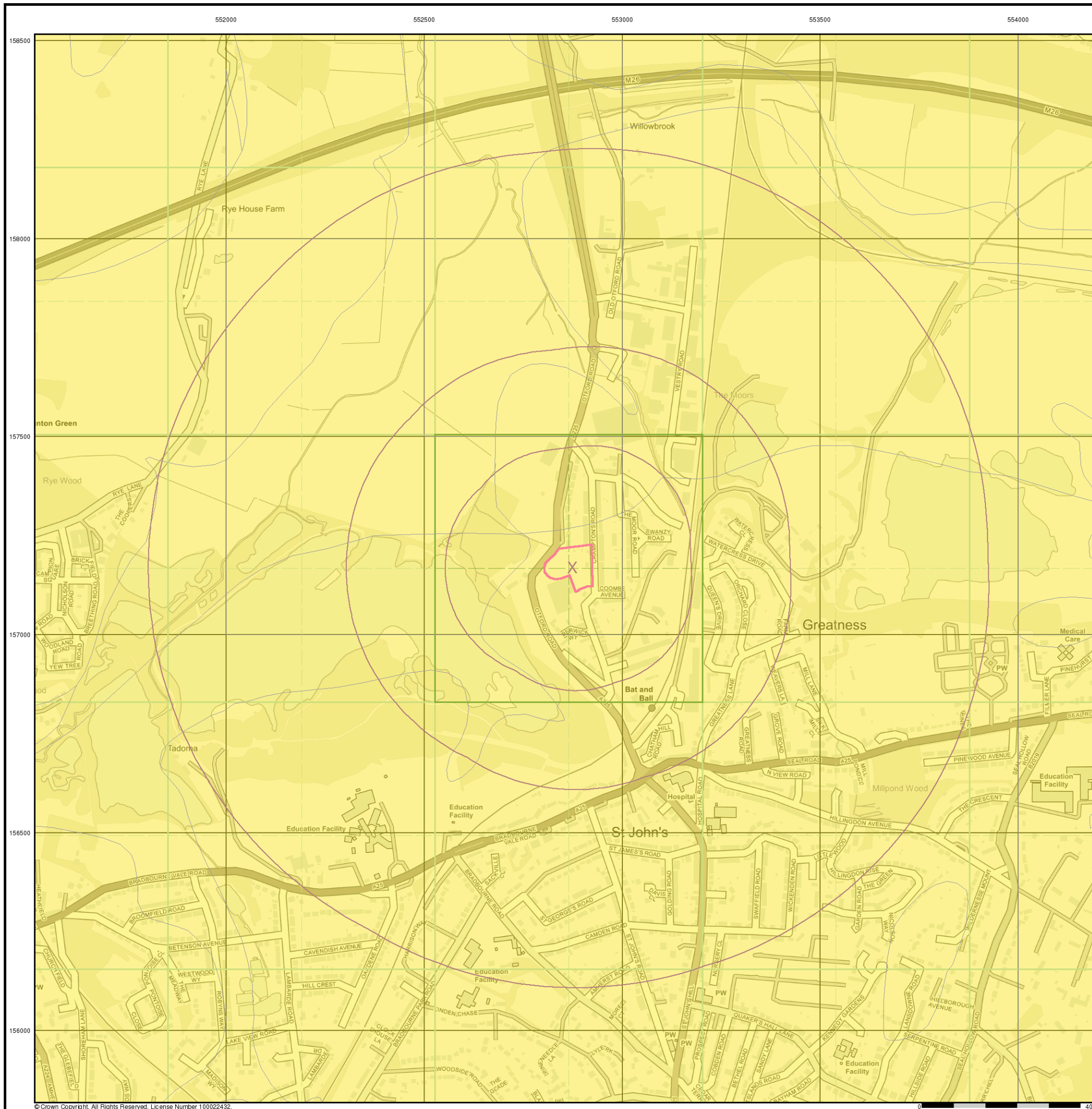


Order Details

Order Details: 246950229_1_1
 Customer Ref: 1378
 National Grid Reference: 552880, 157170
 Slice: A
 Site Area (Ha): 0.98
 Search Buffer (m): 1000

Site Details

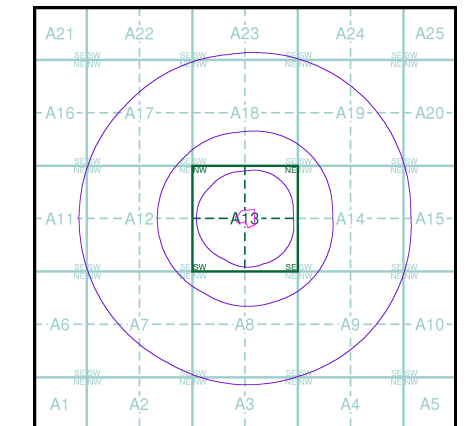
Sevenoaks Gasholder Site, Cramptons Road, Sevenoaks, Kent, TN14 5DY



© Crown Copyright. All Rights Reserved. License Number 100022432.

- General**
- Specified Site
 - Specified Buffer(s)
 - Bearing Reference Point
 - Map ID
 - Several of Type at Location
- Agency and Hydrological**
- Contaminated Land Register Entry or Notice (Location)
 - Contaminated Land Register Entry or Notice
 - Discharge Consent
 - Enforcement or Prohibition Notice
 - Integrated Pollution Control
 - Integrated Pollution Prevention Control
 - Local Authority Integrated Pollution Prevention and Control
 - Local Authority Pollution Prevention and Control
 - Local Authority Pollution Prevention and Control Enforcement
 - Pollution Incident to Controlled Waters
 - Prosecution Relating to Authorised Processes
 - Prosecution Relating to Controlled Waters
 - Registered Radioactive Substance
 - River Network or Water Feature
 - River Quality Sampling Point
 - Substantiated Pollution Incident Register
 - Water Abstraction
 - Water Industry Act Referral
- Waste**
- BGS Recorded Landfill Site (Location)
 - BGS Recorded Landfill Site
 - EA Historic Landfill (Buffered Point)
 - EA Historic Landfill (Polygon)
 - Integrated Pollution Control Registered Waste Site
 - Licensed Waste Management Facility (Landfill Boundary)
 - Licensed Waste Management Facility (Location)
 - Local Authority Recorded Landfill Site (Location)
 - Local Authority Recorded Landfill Site
 - Potentially Infilled Land (Non-water)
 - Potentially Infilled Land (Non-water)
 - Potentially Infilled Land (Non-water)
 - Potentially Infilled Land (Water)
 - Potentially Infilled Land (Water)
 - Potentially Infilled Land (Water)
 - Registered Landfill Site
 - Registered Landfill Site (Location)
 - Registered Landfill Site (Point Buffered to 100m)
 - Registered Landfill Site (Point Buffered to 250m)
 - Registered Waste Transfer Site (Location)
 - Registered Waste Transfer Site
 - Registered Waste Treatment or Disposal Site (Location)
 - Registered Waste Treatment or Disposal Site
- Hazardous Substances**
- COMAH Site
 - Explosive Site
 - NIHHS Site
 - Planning Hazardous Substance Consent
 - Planning Hazardous Substance Enforcement
 - BGS Recorded Mineral Site
- Geological**
- BGS Recorded Mineral Site

Site Sensitivity Map - Slice A

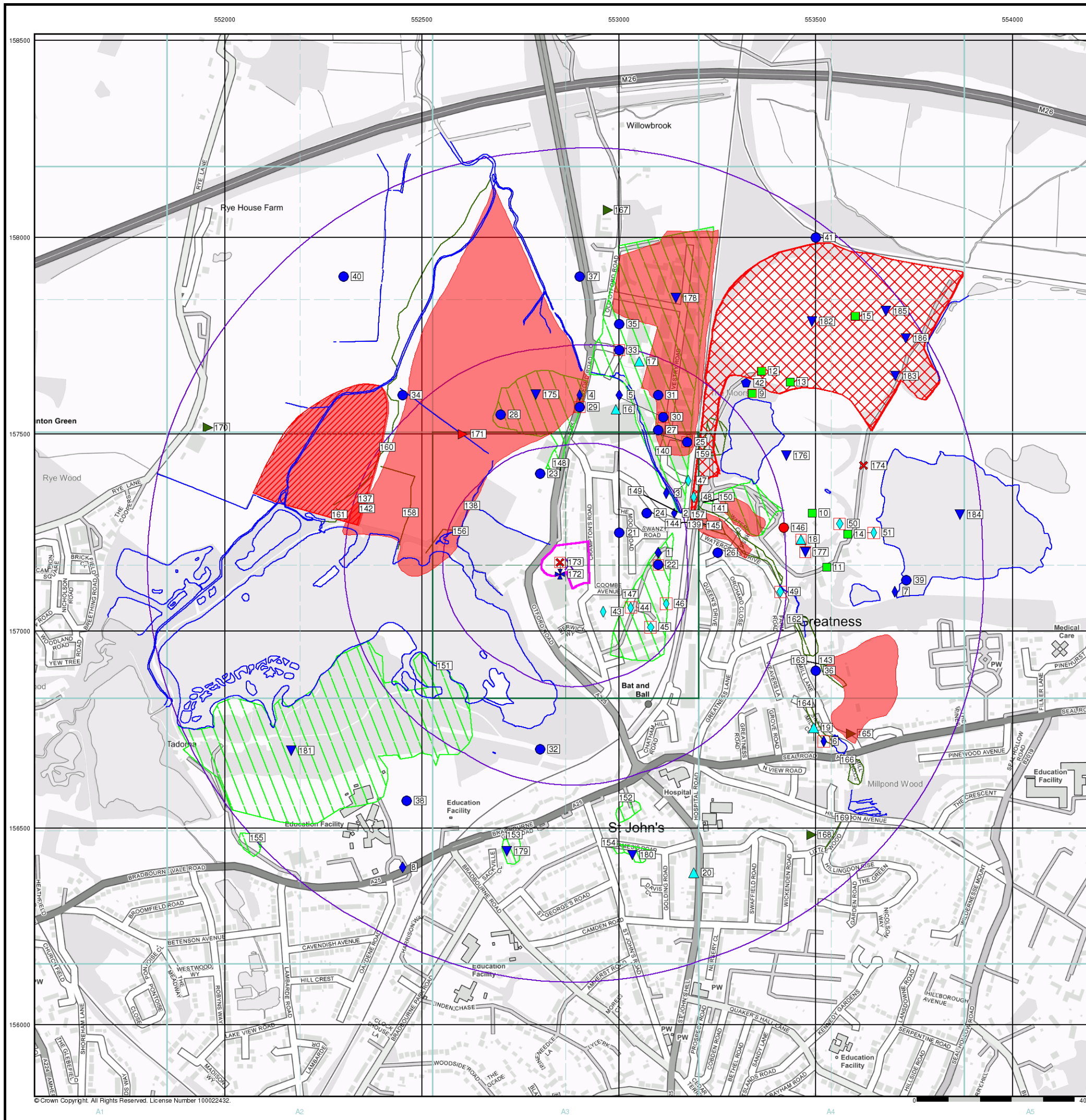


Order Details

Order Number: 246950229_1_1
 Customer Ref: 1378
 National Grid Reference: 552880, 157170
 Slice: A
 Site Area (Ha): 0.98
 Search Buffer (m): 1000

Site Details






Sevenoaks Gasholder Site, Cramptons Road, Sevenoaks, Kent, TN14 5DY












© Crown Copyright. All Rights Reserved. License Number 100022432.

Industrial Land Use Map

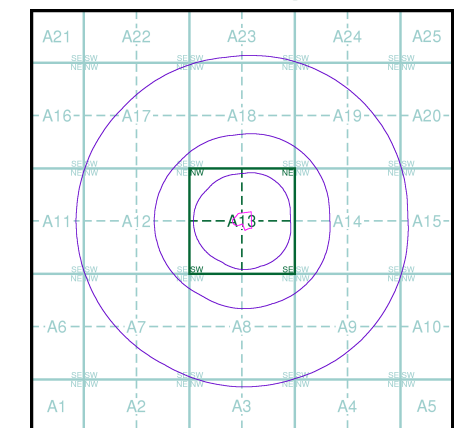
General

-  Specified Site
-  Specified Buffer(s)
-  Bearing Reference Point
-  Slice
-  Map ID

Industrial Land Use

-  Contemporary Trade Directory Entry
-  Fuel Station Entry
-  Gas Pipeline
-  Points of Interest - Commercial Services
-  Points of Interest - Education and Health
-  Points of Interest - Manufacturing and Production
-  Points of Interest - Public Infrastructure
-  Points of Interest - Recreational and Environmental
-  Underground Electrical Cables

Industrial Land Use Map - Slice A



Order Details

Order Number: 246950229_1_1
 Customer Ref: 1378
 National Grid Reference: 552880, 157170
 Slice: A
 Site Area (Ha): 0.98
 Search Buffer (m): 1000




Site Details

Sevenoaks Gasholder Site, Cramptons Road, Sevenoaks, Kent, TN14 5DY








© Crown Copyright. All Rights Reserved. License Number 100022432.

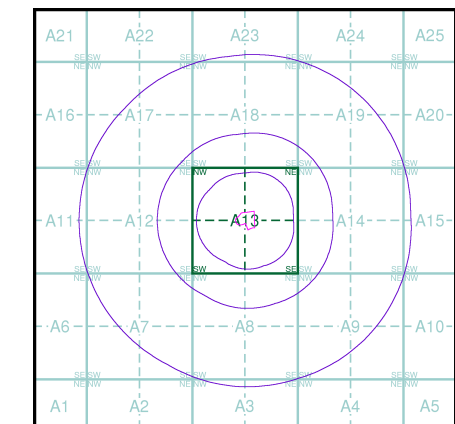
General

-  Specified Site
-  Specified Buffer(s)
-  Bearing Reference Point

Agency and Hydrological (Flood)

-  Extreme Flooding from Rivers or Sea without Defences (Zone 2)
-  Flooding from Rivers or Sea without Defences (Zone 3)
-  Area Benefiting from Flood Defence
-  Flood Water Storage Areas
-  Flood Defence

Flood Map - Slice A



Order Details

Order Number: 246950229_1_1
 Customer Ref: 1378
 National Grid Reference: 552880, 157170
 Slice: A
 Site Area (Ha): 0.98
 Search Buffer (m): 1000

Site Details

Sevenoaks Gasholder Site, Cramptons Road, Sevenoaks, Kent, TN14 5DY

