

### General

- Specified Site
- Specified Buffer(s)
- Bearing Reference Point
- Map ID
- Several of Type at Location

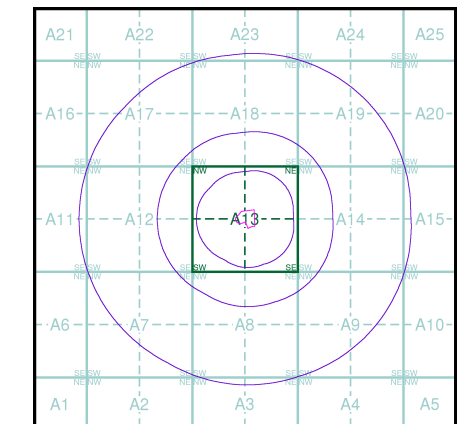
### Agency and Hydrological (Boreholes)

- BGS Borehole Depth 0 - 10m
- BGS Borehole Depth 10 - 30m
- BGS Borehole Depth 30m +
- Confidential
- Other

For Borehole information please refer to the Borehole .csv file which accompanied this slice.

A copy of the BGS Borehole Ordering Form is available to download from the Support section of [www.envirocheck.co.uk](http://www.envirocheck.co.uk).

### Borehole Map - Slice A

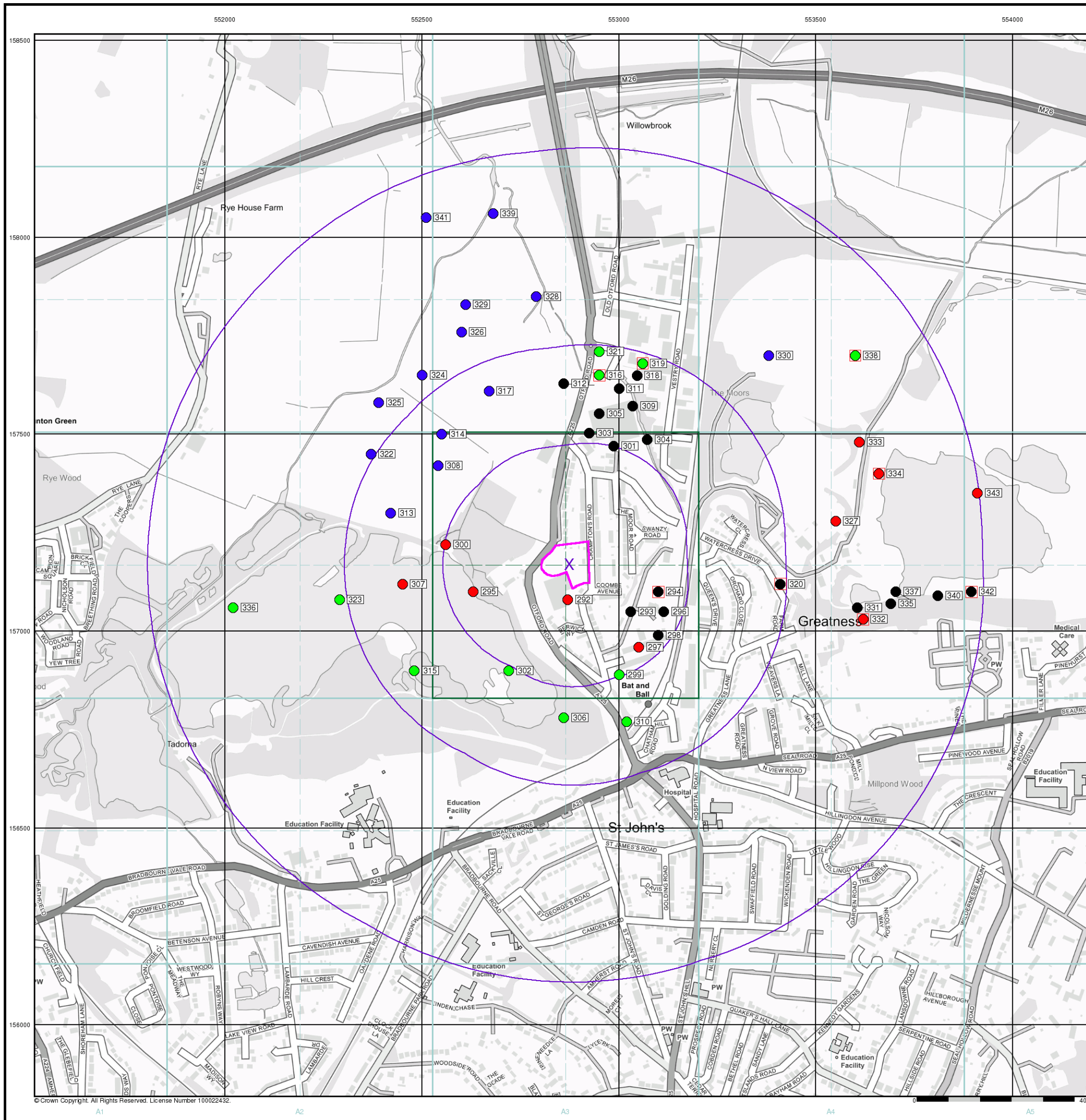


### Order Details

Order Number: 246950229\_1\_1  
 Customer Ref: 1378  
 National Grid Reference: 552880, 157170  
 Slice: A  
 Site Area (Ha): 0.98  
 Search Buffer (m): 1000

### Site Details

Sevenoaks Gasholder Site, Cramptons Road, Sevenoaks, Kent, TN14 5DY



© Crown Copyright. All Rights Reserved. License Number 100022432.



### General

- Specified Site
- Specified Buffer(s)
- Bearing Reference Point

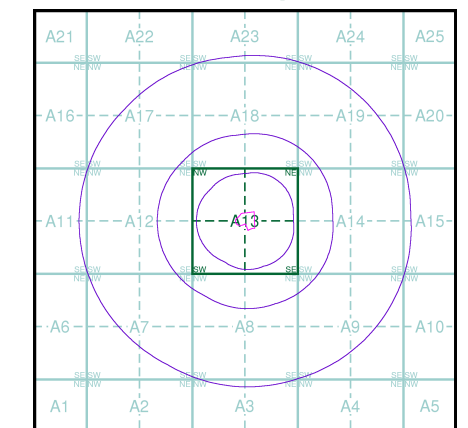
### OS Water Network Data

- |  |              |  |                         |
|--|--------------|--|-------------------------|
|  | Canal        |  | Drain                   |
|  | Reservoir    |  | Other                   |
|  | Foresore     |  | Lake                    |
|  | Marsh        |  | Transfer                |
|  | Tidal River  |  | Lock Or Flight Of Locks |
|  | Inland River |  | Sea                     |

### Contours (height in meters)

- Standard Contour
- Master Contour
- Spot Height 167.3
- Mean Low Water
- Mean High Water

### OS Water Network Map - Slice A

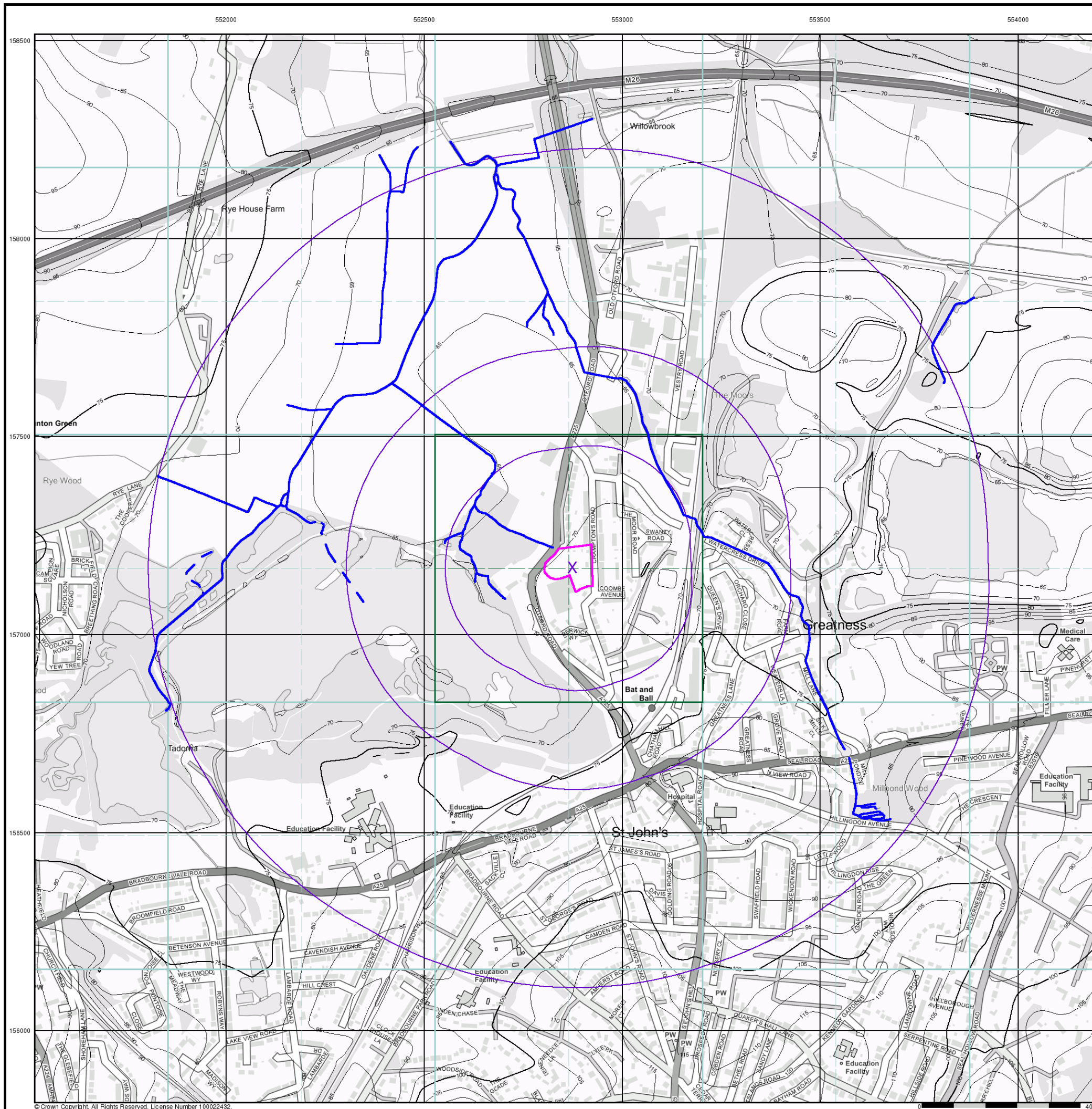


### Order Details

Order Number: 246950229\_1\_1  
 Customer Ref: 1378  
 National Grid Reference: 552880, 157170  
 Slice: A  
 Site Area (Ha): 0.98  
 Search Buffer (m): 1000

### Site Details




Sevenoaks Gasholder Site, Cramptons Road, Sevenoaks, Kent, TN14 5DY



© Crown Copyright. All Rights Reserved. License Number 100022432.



### General

-  Specified Site
-  Specified Buffer(s)
-  Bearing Reference Point

### Risk of Flooding from Surface Water

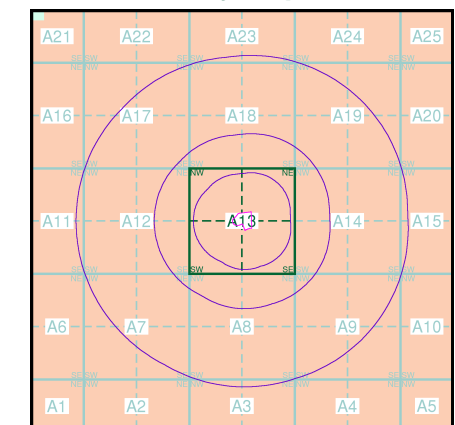
-  High - 30 Year Return
-  Medium - 100 Year Return
-  Low - 1000 Year Return

### Suitability

See the suitability map below

-  National to county
-  County to town
-  Town to street
-  Street to parcels of land
-  Property

### EANRW Suitability Map - Slice A



### Order Details

Order Number: 246950229\_1\_1  
 Customer Ref: 1378  
 National Grid Reference: 552880, 157170  
 Slice: A  
 Site Area (Ha): 0.98  
 Search Buffer (m): 1000

### Site Details

Sevenoaks Gasholder Site, Cramptons Road, Sevenoaks, Kent, TN14 5DY

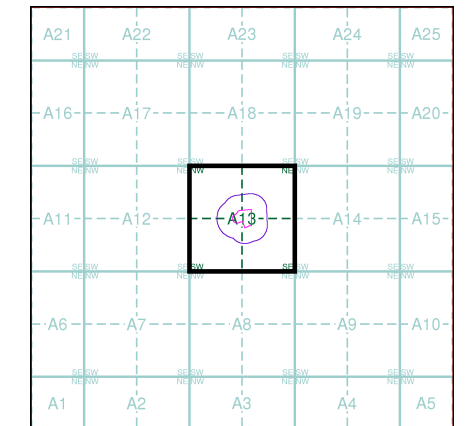


© Crown Copyright. All Rights Reserved. License Number 100022432.



- General**
- Specified Site
  - Specified Buffer(s)
  - Bearing Reference Point
  - Map ID
  - Several of Type at Location
  - Pylon
  - Overhead Transmission Line
- Agency and Hydrological**
- Contaminated Land Register Entry or Notice (Location)
  - Contaminated Land Register Entry or Notice
  - Discharge Consent
  - Enforcement or Prohibition Notice
  - Integrated Pollution Control
  - Integrated Pollution Prevention Control
  - Local Authority Integrated Pollution Prevention and Control
  - Local Authority Pollution Prevention and Control
  - Local Authority Pollution Prevention and Control Enforcement
  - Pollution Incident to Controlled Waters
  - Prosecution Relating to Authorised Processes
  - Prosecution Relating to Controlled Waters
  - Registered Radioactive Substance
  - River Network or Water Feature
  - River Quality Sampling Point
  - Substantiated Pollution Incident Register
  - Water Abstraction
  - Water Industry Act Referral
- Waste**
- BGS Recorded Landfill Site (Location)
  - BGS Recorded Landfill Site
  - EA Historic Landfill (Buffered Point)
  - EA Historic Landfill (Polygon)
  - Integrated Pollution Control Registered Waste Site
  - Licensed Waste Management Facility (Landfill Boundary)
  - Licensed Waste Management Facility (Location)
  - Local Authority Recorded Landfill Site (Location)
  - Local Authority Recorded Landfill Site
  - Potentially Infilled Land (Non-water)
  - Potentially Infilled Land (Non-water)
  - Potentially Infilled Land (Water)
  - Potentially Infilled Land (Water)
  - Potentially Infilled Land (Water)
  - Registered Landfill Site
  - Registered Landfill Site (Location)
  - Registered Landfill Site (Point Buffered to 100m)
  - Registered Landfill Site (Point Buffered to 250m)
  - Registered Waste Transfer Site (Location)
  - Registered Waste Transfer Site
  - Registered Waste Treatment or Disposal Site (Location)
  - Registered Waste Treatment or Disposal Site
- Hazardous Substances**
- COMAH Site
  - Explosive Site
  - NIHHS Site
  - Planning Hazardous Substance Consent
  - Planning Hazardous Substance Enforcement
- Geological**
- BGS Recorded Mineral Site

## Site Sensitivity Map - Segment A13

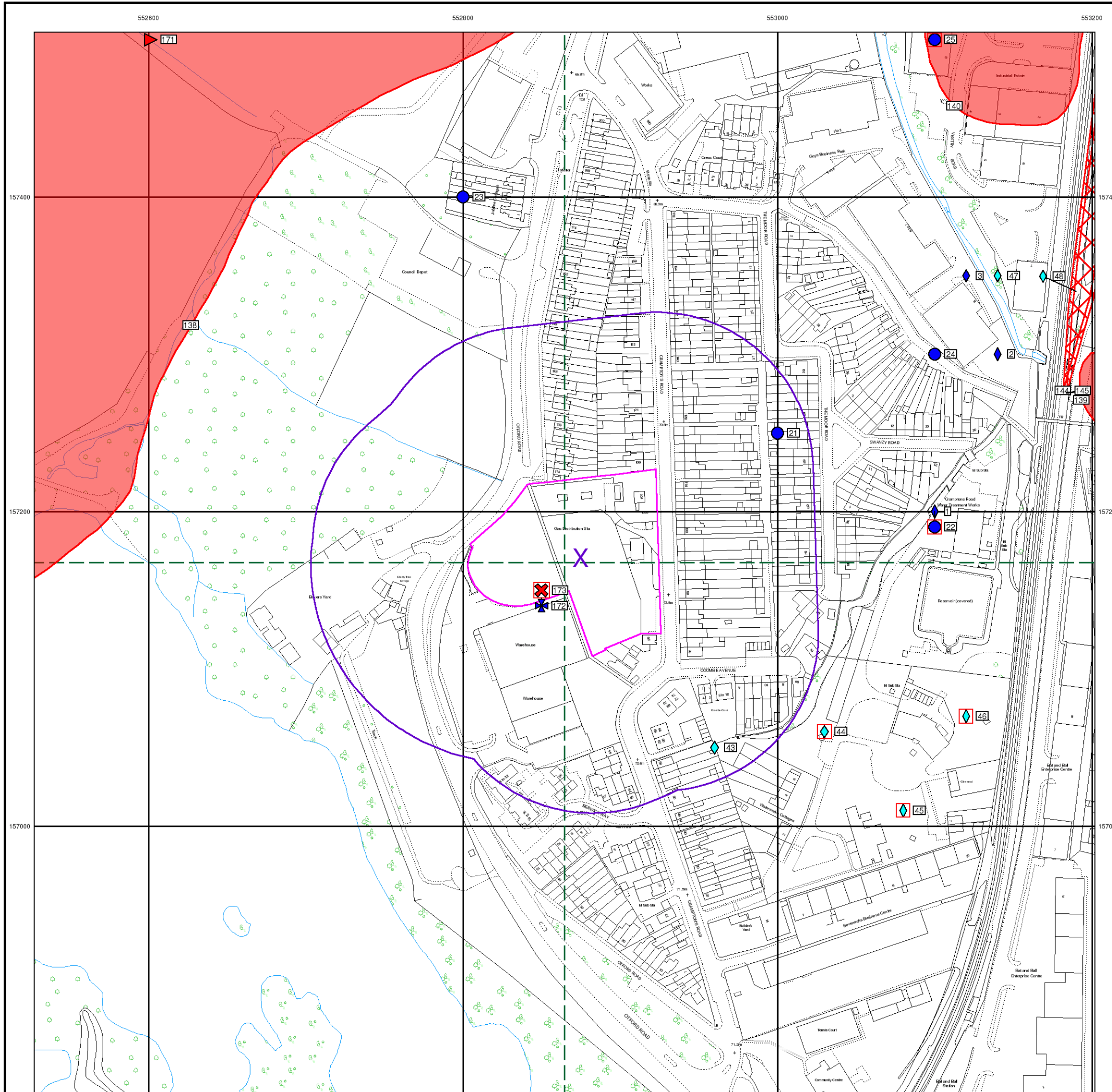


## Order Details

Order Number: 246950229\_1\_1  
 Customer Ref: 1378  
 National Grid Reference: 552880, 157170  
 Slice: A  
 Site Area (Ha): 0.98  
 Plot Buffer (m): 100

## Site Details

Sevenoaks Gasholder Site, Cramptons Road, Sevenoaks, Kent, TN14 5DY





# Historical Mapping Legends

## Ordnance Survey County Series and Ordnance Survey Plan 1:2,500

**Quarry**   **Gravel Pit**   **Sand Pit**  
**Clay Pit**   **Shingle**   **Refuse Heap**  
**Sloping Masonry**   **Flat Rock**  
**Marsh**   **Reeds**   **Osiers**  
**Rough Pasture**   **Furze**   **Wood**  
**Mixed Wood**   **Brushwood**   **Orchard**  
**Fir**   **Ford**   **Stepping Stones**  
**Ferry**   **Waterfall**   **Lock**  
**Trig. Station**   **Altitude at Trig. Station**  
**B.M. 325.9**   **Bench Mark**   **Surface Level**  
**Arrow denotes flow of water**   **Antiquities (site of)**  
**Cutting**   **Embankment**  
**Railway crossing Road**   **Level Crossing**   **Road crossing Railway**  
**Railway crossing River or Canal**   **Road over single stream**   **Road over River or Canal**  
**County Boundary (Geographical)**  
**County & Civil Parish Boundary**  
**Administrative County & Civil Parish Boundary**  
**County Borough Boundary (England)**  
**County Burgh Boundary (Scotland)**  
**Co. Boro. Bdy.**  
**Co. Burgh Bdy.**  
**BP BS** Boundary Post or Stone   **P.C.B** Police Call Box  
**B.R.** Bridle Road   **P** Pump  
**E.P** Electricity Pylon   **S.P** Signal Post  
**F.B.** Foot Bridge   **Sl** Sluice  
**F.P.** Foot Path   **Sp.** Spring  
**G.P** Guide Post or Board   **T.C.B** Telephone Call Box  
**M.S** Mile Stone   **Tr.** Trough  
**M.P M.R** Mooring Post or Ring   **W** Well

## Ordnance Survey Plan, Additional SIMs and Supply of Unpublished Survey Information 1:2,500 and 1:1,250

**Inactive Quarry, Chalk Pit or Clay Pit**   **Active Quarry, Chalk Pit or Clay Pit**  
**Rock**   **Boulders**  
**Cliff**   **Slopes**   **Top**  
**Roofed Building**   **Glazed Roof Building**  
**Sloping Masonry**   **Archway**  
**Non-Coniferous Tree (surveyed)**   **Coniferous Tree (surveyed)**  
**Non-Coniferous Trees (not surveyed)**   **Coniferous Trees (not surveyed)**  
**Orchard Tree**   **Scrub**   **Bracken**  
**Coppice, Osier**   **Reeds**   **Marsh, Saltings**  
**Rough Grassland**   **Heath**   **Culvert**  
**Direction of water flow**   **Bench Mark**   **Antiquity (site of)**  
**Cave Entrance**   **Triangulation Station**   **Electricity Pylon**  
**Electricity Transmission Line**  
**County Boundary (Geographical)**  
**County & Civil Parish Boundary**  
**Civil Parish Boundary**  
**Admin. County or County Bor. Boundary**  
**London Borough Boundary**  
**Symbol marking point where boundary mereing changes**  
**BH** Beer House   **P** Pillar, Pole or Post  
**BP, BS** Boundary Post or Stone   **PO** Post Office  
**Cn, C** Capstan, Crane   **PC** Public Convenience  
**Chy** Chimney   **PH** Public House  
**D Fn** Drinking Fountain   **Pp** Pump  
**EI P** Electricity Pillar or Post   **SB, S Br** Signal Box or Bridge  
**FAP** Fire Alarm Pillar   **SP, SL** Signal Post or Light  
**FB** Foot Bridge   **Spr** Spring  
**GP** Guide Post   **Tk** Tank or Track  
**H** Hydrant or Hydraulic   **TCB** Telephone Call Box  
**LC** Level Crossing   **TCP** Telephone Call Post  
**MH** Manhole   **Tr** Trough  
**MP** Mile Post or Mooring Post   **Wr Pt, Wr T** Water Point, Water Tap  
**MS** Mile Stone   **W** Well  
**NTL** Normal Tidal Limit   **Wd Pp** Wind Pump

## Large-Scale National Grid Data 1:2,500 and 1:1,250

**Cliff**   **Slopes**   **Top**  
**Rock**   **Rock (scattered)**  
**Boulders**   **Boulders (scattered)**  
**Positioned Boulder**   **Scree**  
**Non-Coniferous Tree (surveyed)**   **Coniferous Tree (surveyed)**  
**Non-Coniferous Trees (not surveyed)**   **Coniferous Trees (not surveyed)**  
**Orchard Tree**   **Scrub**   **Bracken**  
**Coppice, Osier**   **Reeds**   **Marsh, Saltings**  
**Rough Grassland**   **Heath**   **Culvert**  
**Direction of water flow**   **Triangulation Station**   **Antiquity (site of)**  
**Electricity Transmission Line**   **Electricity Pylon**  
**B.M. 231.60m** Bench Mark   **Buildings with Building Seed**  
**Roofed Building**   **Glazed Roof Building**  
**Civil parish/community boundary**  
**District boundary**  
**County boundary**  
**Boundary post/stone**  
**Boundary mereing symbol (note: these always appear in opposed pairs or groups of three)**  
**Bks** Barracks   **P** Pillar, Pole or Post  
**Bty** Battery   **PO** Post Office  
**Cemy** Cemetery   **PC** Public Convenience  
**Chy** Chimney   **Pp** Pump  
**Cis** Cistern   **Ppg Sta** Pumping Station  
**Dismtd Rly** Dismantled Railway   **PW** Place of Worship  
**EI Gen Sta** Electricity Generating Station   **Sewage Ppg Sta** Sewage Pumping Station  
**EI P** Electricity Pole, Pillar   **SB, S Br** Signal Box or Bridge  
**EI Sub Sta** Electricity Sub Station   **SP, SL** Signal Post or Light  
**FB** Filter Bed   **Spr** Spring  
**Fn / D Fn** Fountain / Drinking Ftn.   **Tk** Tank or Track  
**Gas Gov** Gas Valve Compound   **Tr** Trough  
**GVC** Gas Governor   **Wd Pp** Wind Pump  
**GP** Guide Post   **Wr Pt, Wr T** Water Point, Water Tap  
**MH** Manhole   **Wks** Works (building or area)  
**MP, MS** Mile Post or Mile Stone   **W** Well

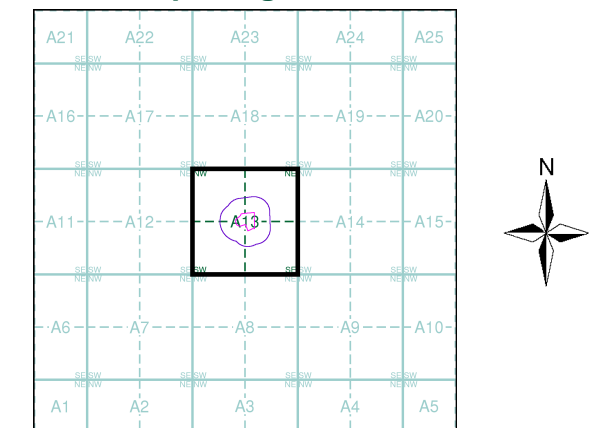
# Envirocheck®

LANDMARK INFORMATION GROUP®

## Historical Mapping & Photography included:

Mapping Type	Scale	Date	Pg
Kent	1:2,500	1879	2
Kent	1:2,500	1896	3
Kent	1:2,500	1909	4
Kent	1:2,500	1939 - 1941	5
Ordnance Survey Plan	1:1,250	1959 - 1960	6
Additional SIMs	1:1,250	1959 - 1987	7
Ordnance Survey Plan	1:2,500	1963 - 1964	8
Ordnance Survey Plan	1:1,250	1972 - 1986	9
Supply of Unpublished Survey Information	1:2,500	1973	10
Additional SIMs	1:2,500	1977 - 1984	11
Additional SIMs	1:1,250	1979 - 1987	12
Ordnance Survey Plan	1:2,500	1980 - 1985	13
Ordnance Survey Plan	1:2,500	1985	14
Additional SIMs	1:1,250	1989	15
Large-Scale National Grid Data	1:1,250	1992	16
Large-Scale National Grid Data	1:1,250	1992	17
Large-Scale National Grid Data	1:1,250	1996	18
Historical Aerial Photography	1:2,500	1999	19

## Historical Map - Segment A13



## Order Details

Order Number: 246950229\_1\_1  
 Customer Ref: 1378  
 National Grid Reference: 552880, 157170  
 Slice: A  
 Site Area (Ha): 0.98  
 Search Buffer (m): 100

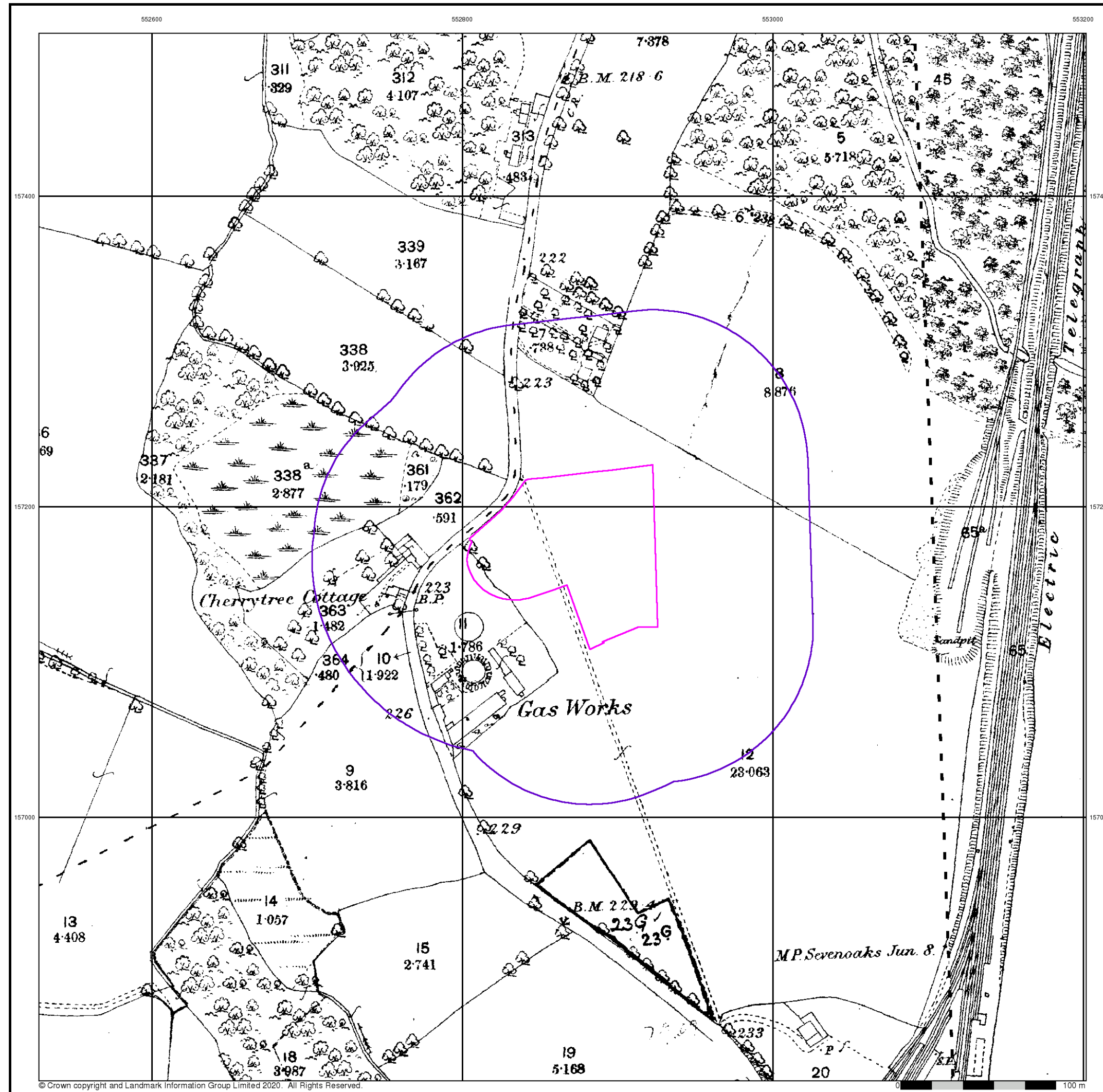
## Site Details

Sevenoaks Gasholder Site, Cramptons Road, Sevenoaks, Kent, TN14 5DY

**Landmark®**  
 INFORMATION GROUP

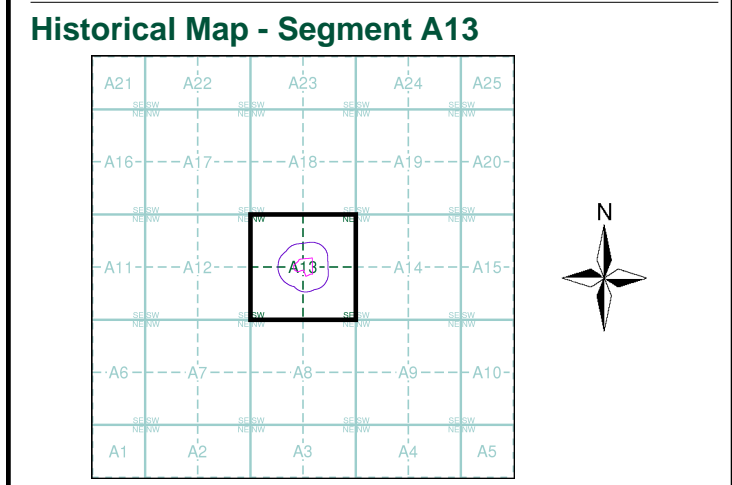
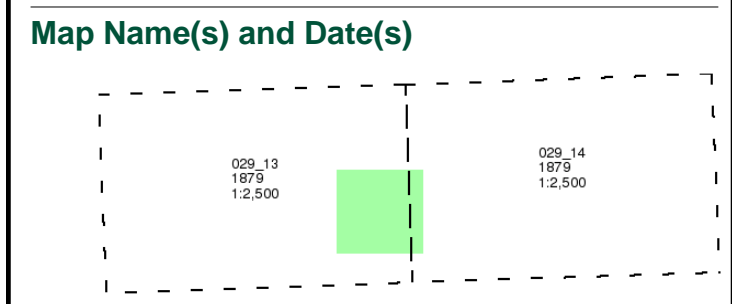
Tel: 0844 844 9952  
 Fax: 0844 844 9951  
 Web: www.envirocheck.co.uk





**Kent**  
**Published 1879**  
**Source map scale - 1:2,500**

The historical maps shown were reproduced from maps predominantly held at the scale adopted for England, Wales and Scotland in the 1840's. In 1854 the 1:2,500 scale was adopted for mapping urban areas and by 1896 it covered the whole of what were considered to be the cultivated parts of Great Britain. The published date given below is often some years later than the surveyed date. Before 1938, all OS maps were based on the Cassini Projection, with independent surveys of a single county or group of counties, giving rise to significant inaccuracies in outlying areas.



**Order Details**

Order Number: 246950229\_1\_1  
 Customer Ref: 1378  
 National Grid Reference: 552880, 157170  
 Slice: A  
 Site Area (Ha): 0.98  
 Search Buffer (m): 100

**Site Details**

Sevenoaks Gasholder Site, Cramptons Road, Sevenoaks, Kent, TN14 5DY



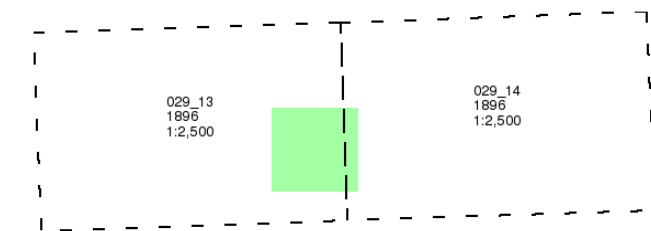
**Kent**

**Published 1896**

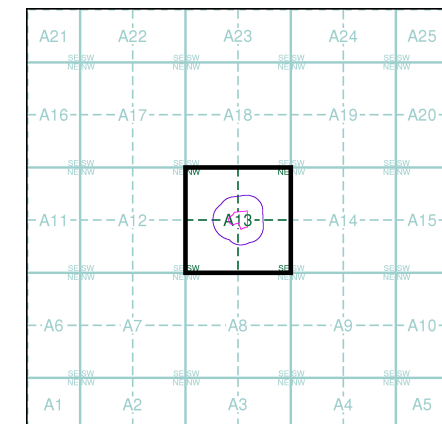
**Source map scale - 1:2,500**

The historical maps shown were reproduced from maps predominantly held at the scale adopted for England, Wales and Scotland in the 1840's. In 1854 the 1:2,500 scale was adopted for mapping urban areas and by 1896 it covered the whole of what were considered to be the cultivated parts of Great Britain. The published date given below is often some years later than the surveyed date. Before 1938, all OS maps were based on the Cassini Projection, with independent surveys of a single county or group of counties, giving rise to significant inaccuracies in outlying areas.

### Map Name(s) and Date(s)



### Historical Map - Segment A13

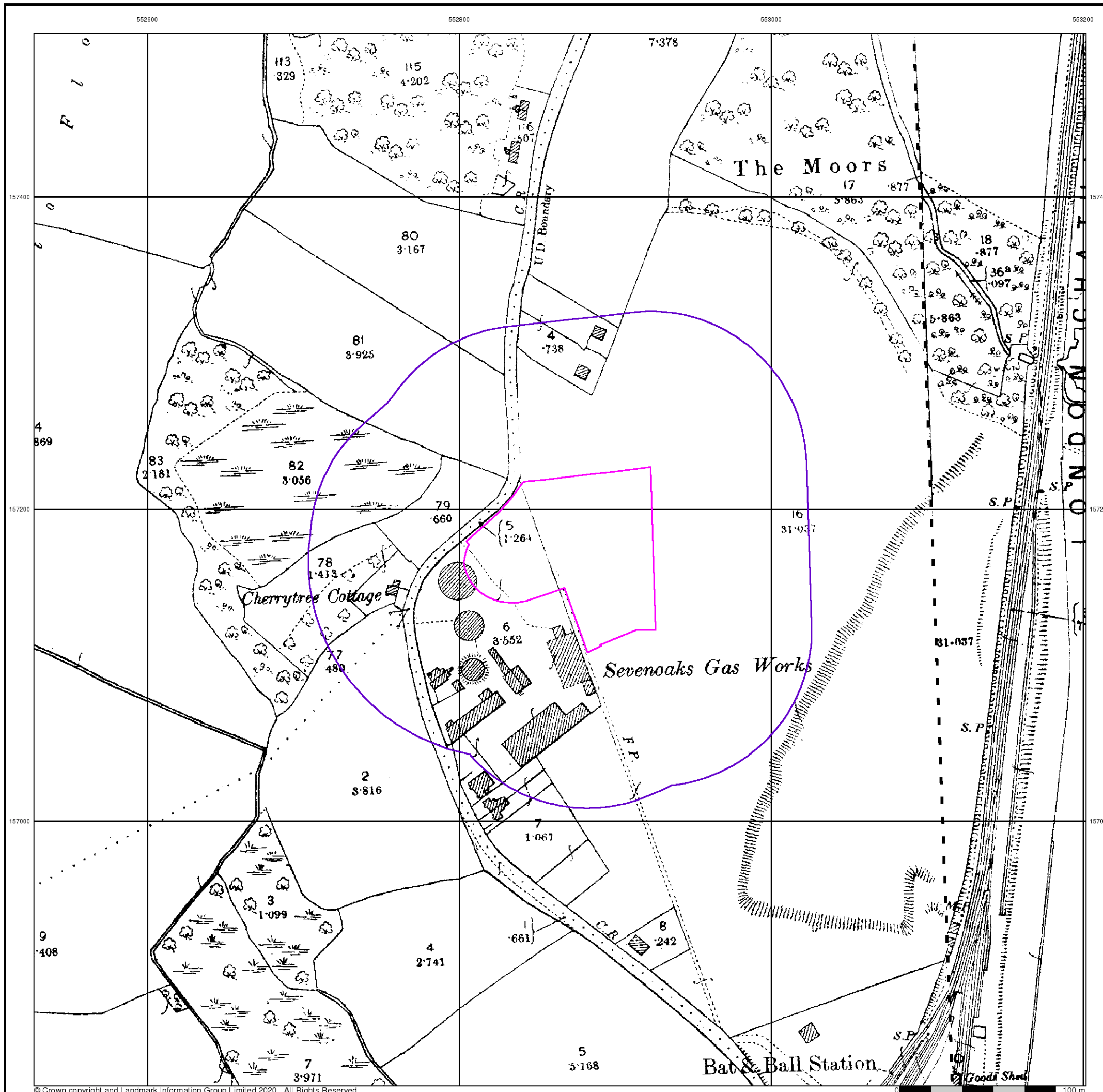


### Order Details

Order Number: 246950229\_1\_1  
 Customer Ref: 1378  
 National Grid Reference: 552880, 157170  
 Slice: A  
 Site Area (Ha): 0.98  
 Search Buffer (m): 100

### Site Details

Sevenoaks Gasholder Site, Cramptons Road, Sevenoaks, Kent, TN14 5DY





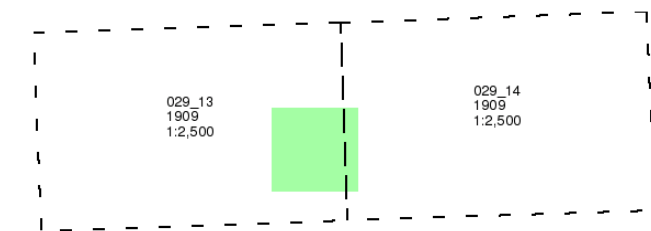
**Kent**

**Published 1909**

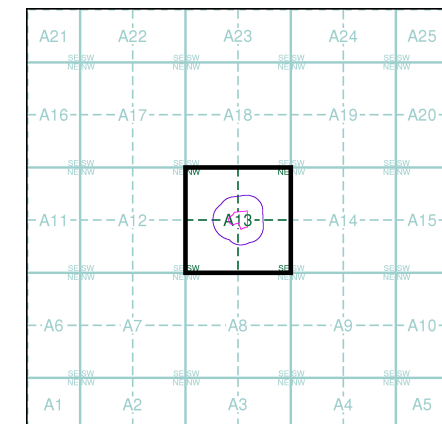
**Source map scale - 1:2,500**

The historical maps shown were reproduced from maps predominantly held at the scale adopted for England, Wales and Scotland in the 1840's. In 1854 the 1:2,500 scale was adopted for mapping urban areas and by 1896 it covered the whole of what were considered to be the cultivated parts of Great Britain. The published date given below is often some years later than the surveyed date. Before 1938, all OS maps were based on the Cassini Projection, with independent surveys of a single county or group of counties, giving rise to significant inaccuracies in outlying areas.

### Map Name(s) and Date(s)



### Historical Map - Segment A13

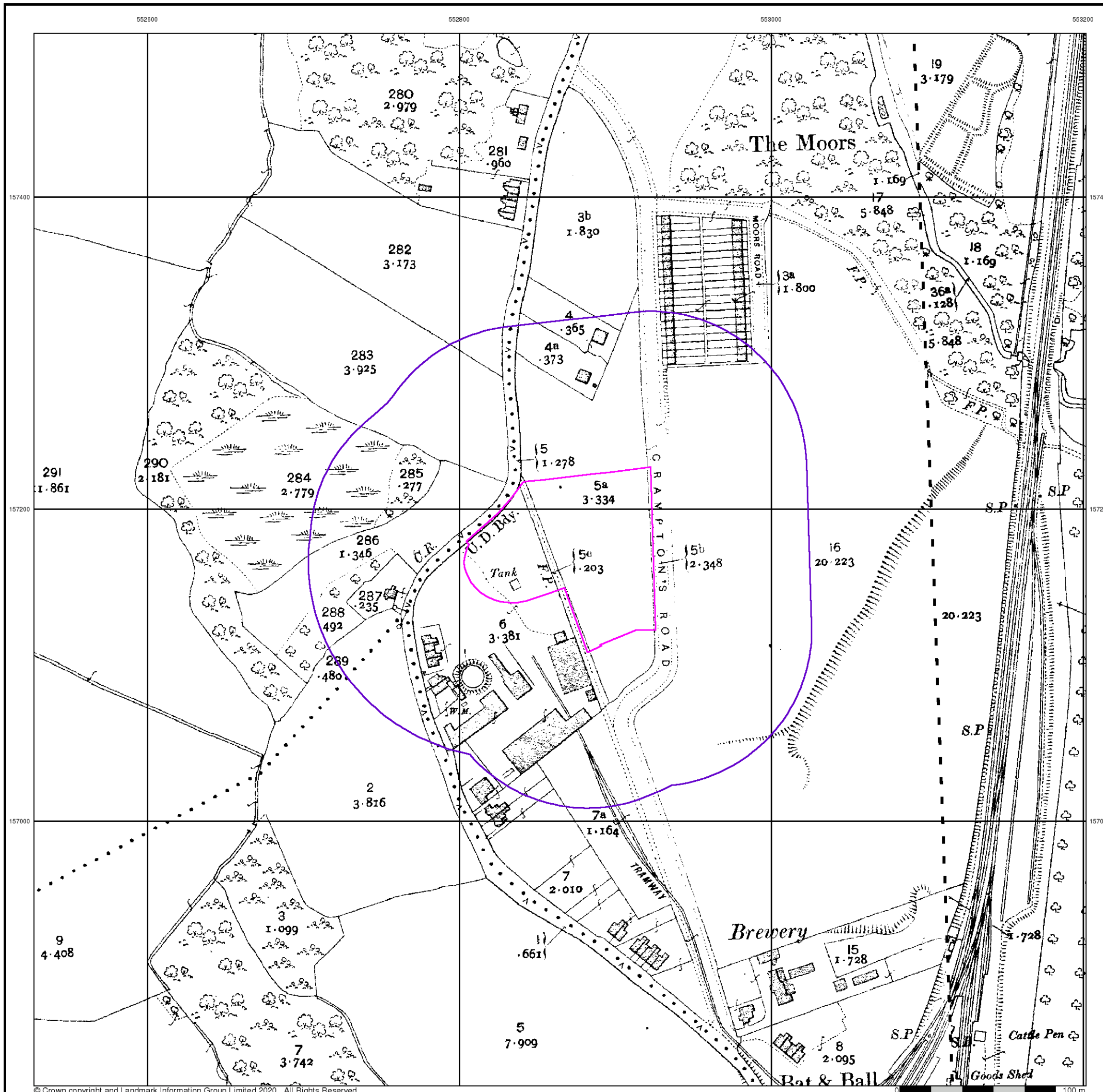


### Order Details

Order Number: 246950229\_1\_1  
 Customer Ref: 1378  
 National Grid Reference: 552880, 157170  
 Slice: A  
 Site Area (Ha): 0.98  
 Search Buffer (m): 100

### Site Details

Sevenoaks Gasholder Site, Cramptons Road, Sevenoaks, Kent, TN14 5DY





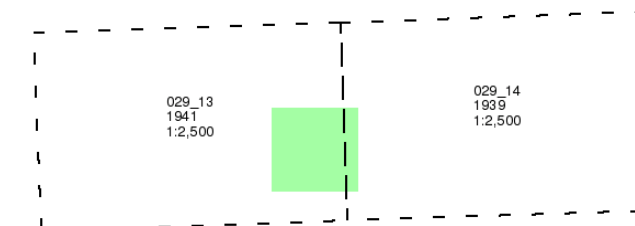
## Kent

Published 1939 - 1941

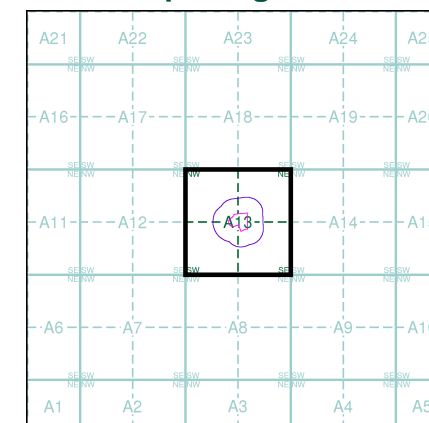
Source map scale - 1:2,500

The historical maps shown were reproduced from maps predominantly held at the scale adopted for England, Wales and Scotland in the 1840's. In 1854 the 1:2,500 scale was adopted for mapping urban areas and by 1896 it covered the whole of what were considered to be the cultivated parts of Great Britain. The published date given below is often some years later than the surveyed date. Before 1938, all OS maps were based on the Cassini Projection, with independent surveys of a single county or group of counties, giving rise to significant inaccuracies in outlying areas.

### Map Name(s) and Date(s)



### Historical Map - Segment A13

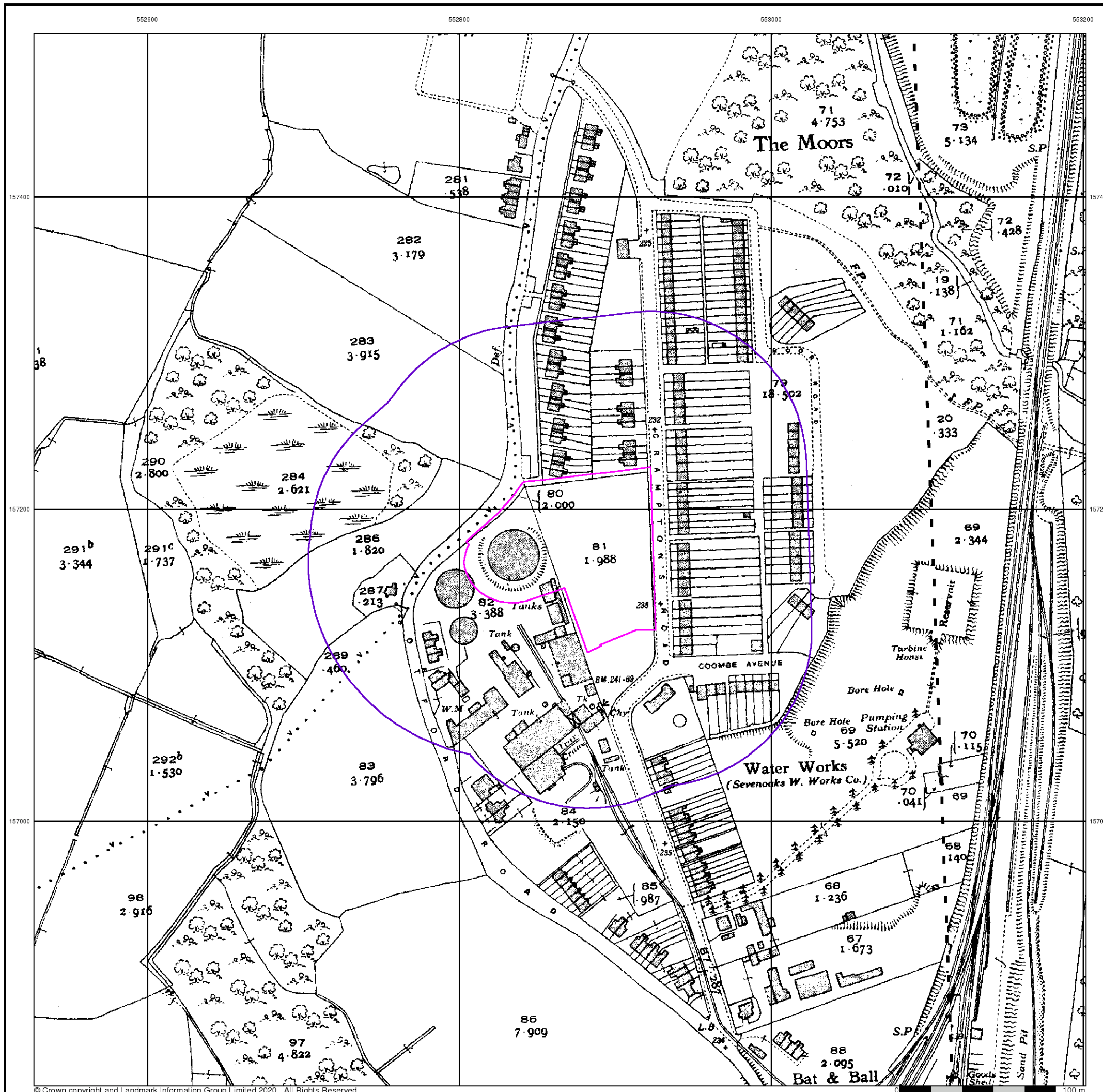


### Order Details

Order Number: 246950229\_1\_1  
 Customer Ref: 1378  
 National Grid Reference: 552880, 157170  
 Slice: A  
 Site Area (Ha): 0.98  
 Search Buffer (m): 100

### Site Details

Sevenoaks Gasholder Site, Cramptons Road, Sevenoaks, Kent, TN14 5DY





## Ordnance Survey Plan

Published 1959 - 1960

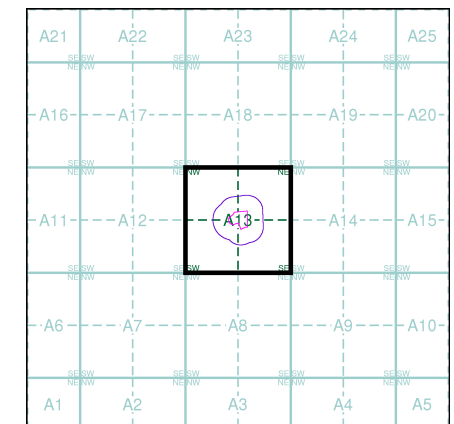
Source map scale - 1:1,250

The historical maps shown were reproduced from maps predominantly held at the scale adopted for England, Wales and Scotland in the 1840's. In 1854 the 1:2,500 scale was adopted for mapping urban areas and by 1896 it covered the whole of what were considered to be the cultivated parts of Great Britain. The published date given below is often some years later than the surveyed date. Before 1938, all OS maps were based on the Cassini Projection, with independent surveys of a single county or group of counties, giving rise to significant inaccuracies in outlying areas.

### Map Name(s) and Date(s)

TQ5257SE 1959 1:1,250	TQ5357SW 1959 1:1,250
TQ5256NE 1959 1:1,250	TQ5356NW 1960 1:1,250

### Historical Map - Segment A13

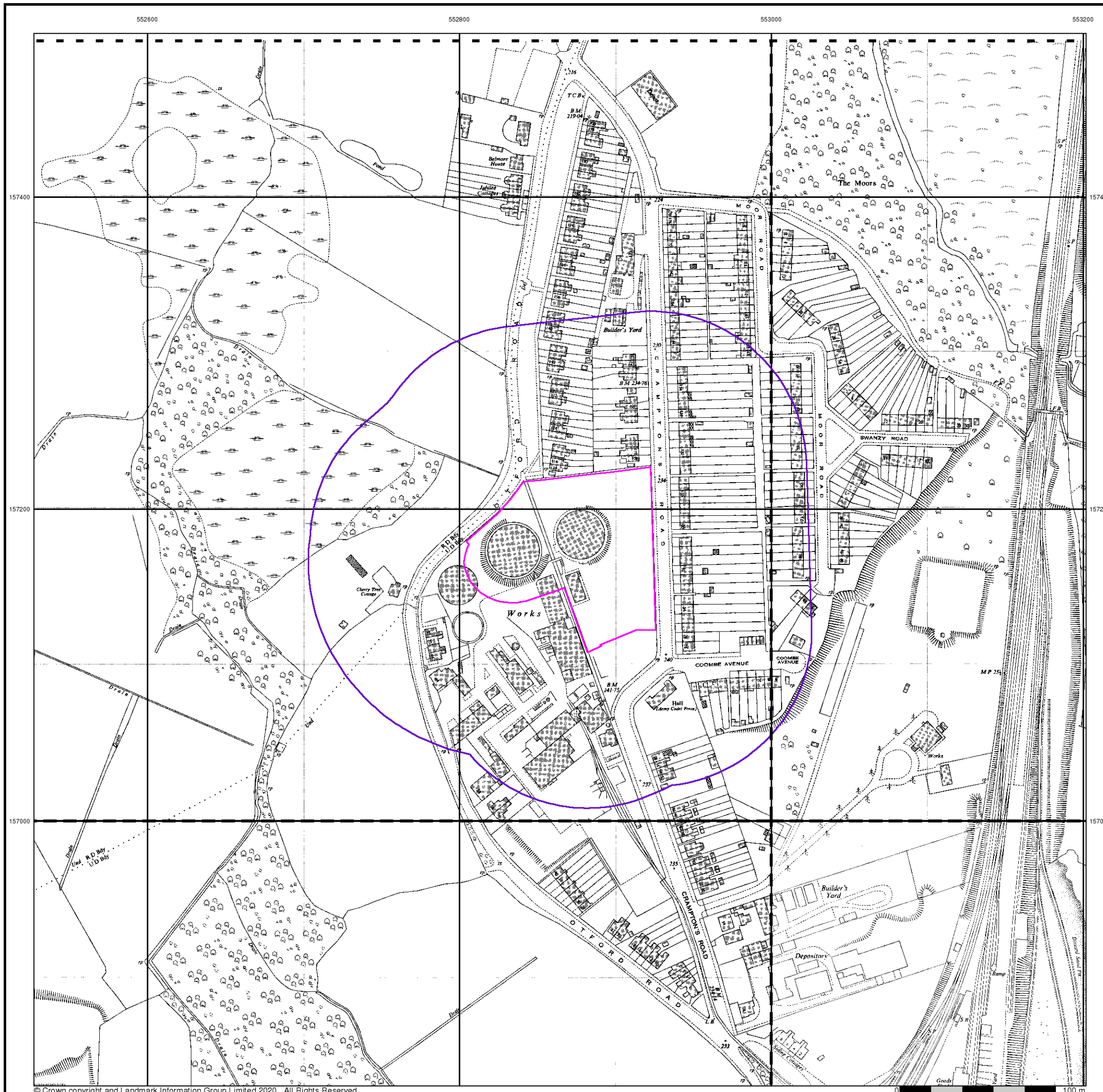


### Order Details

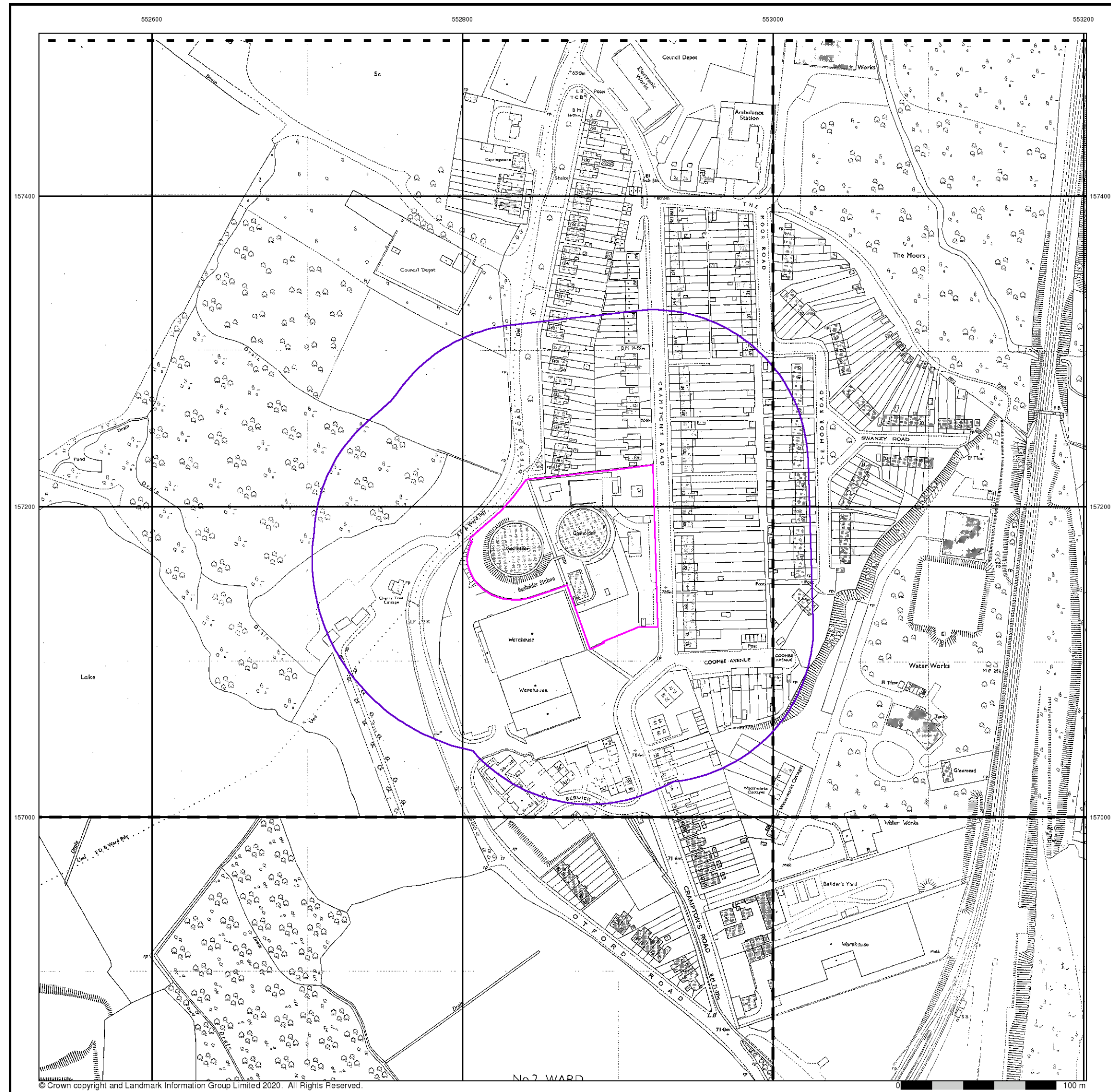
Order Number: 246950229\_1\_1  
 Customer Ref: 1378  
 National Grid Reference: 552880, 157170  
 Slice: A  
 Site Area (Ha): 0.98  
 Search Buffer (m): 100

### Site Details

Sevenoaks Gasholder Site, Cramptons Road, Sevenoaks, Kent, TN14 5DY







# Envirocheck®

● LANDMARK INFORMATION GROUP®

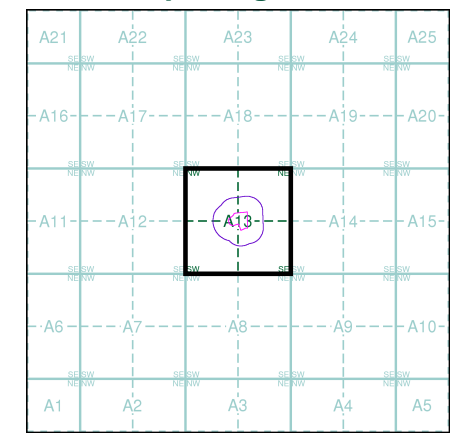
**Additional SIMs**  
**Published 1959 - 1987**  
**Source map scale - 1:1,250**

The SIM cards (Ordnance Survey's 'Survey of Information on Microfilm') are further, minor editions of mapping which were produced and published in between the main editions as an area was updated. They date from 1947 to 1994, and contain detailed information on buildings, roads and land-use. These maps were produced at both 1:2,500 and 1:1,250 scales.

## Map Name(s) and Date(s)

TQ5257SE	TQ5357SW
1987	1975
1:1,250	1:1,250
TQ5256NE	TQ5356NW
1959	1977
1:1,250	1:1,250

## Historical Map - Segment A13



## Order Details

Order Number: 246950229\_1\_1  
 Customer Ref: 1378  
 National Grid Reference: 552880, 157170  
 Slice: A  
 Site Area (Ha): 0.98  
 Search Buffer (m): 100

## Site Details

Sevenoaks Gasholder Site, Cramptons Road, Sevenoaks, Kent, TN14 5DY

**Landmark**  
 ●●● INFORMATION GROUP

Tel: 0844 844 9952  
 Fax: 0844 844 9951  
 Web: www.envirocheck.co.uk



## Ordnance Survey Plan

Published 1963 - 1964

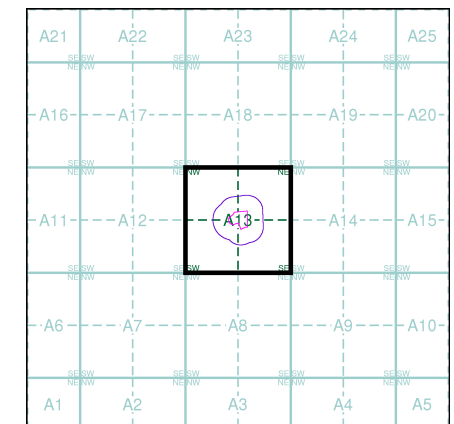
Source map scale - 1:2,500

The historical maps shown were reproduced from maps predominantly held at the scale adopted for England, Wales and Scotland in the 1840's. In 1854 the 1:2,500 scale was adopted for mapping urban areas and by 1896 it covered the whole of what were considered to be the cultivated parts of Great Britain. The published date given below is often some years later than the surveyed date. Before 1938, all OS maps were based on the Cassini Projection, with independent surveys of a single county or group of counties, giving rise to significant inaccuracies in outlying areas.

### Map Name(s) and Date(s)

TQ5257 1964 1:2,500	TQ5357 1964 1:2,500
TQ5256 1963 1:2,500	TQ5356 1963 1:2,500

### Historical Map - Segment A13

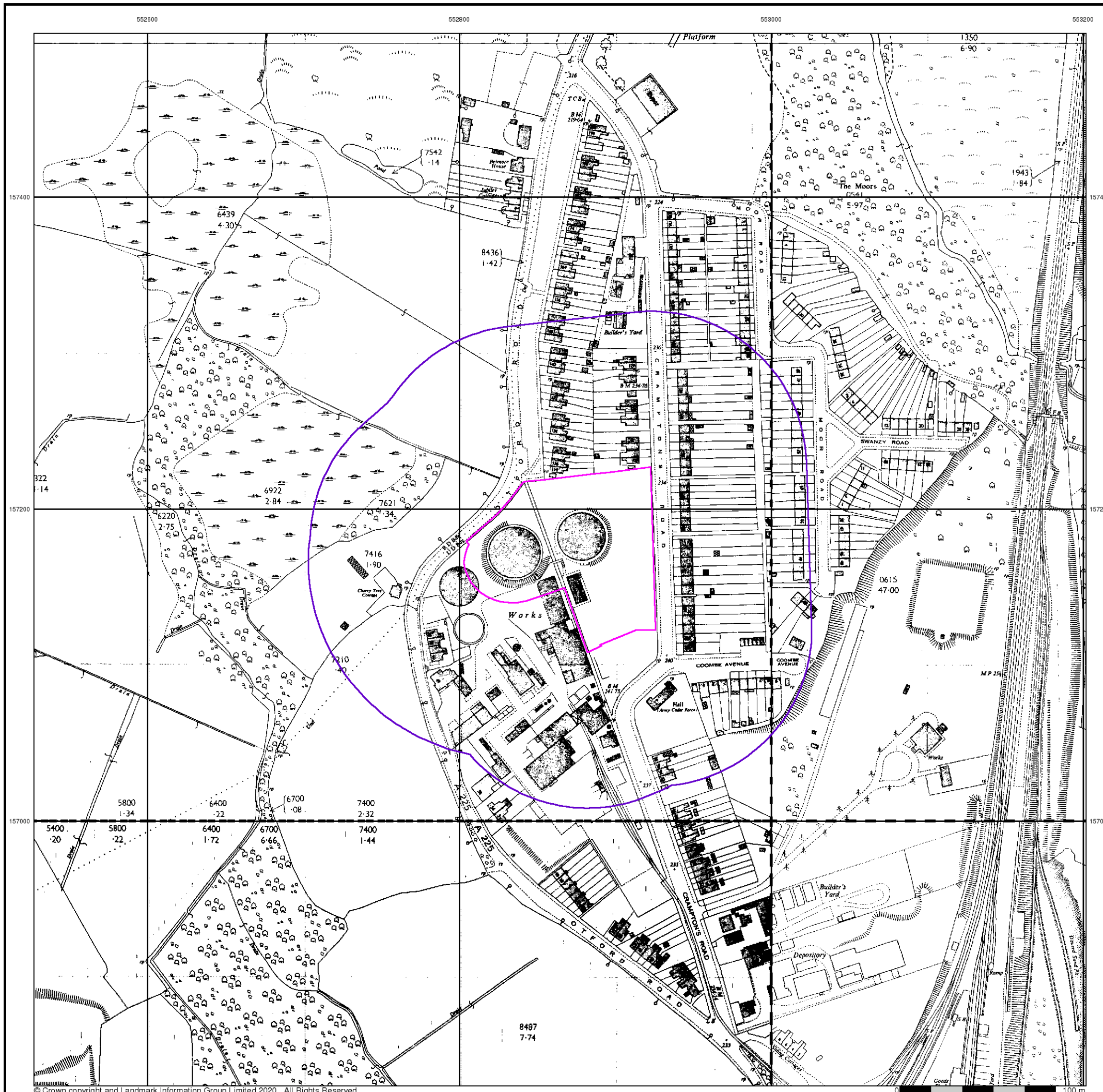


### Order Details

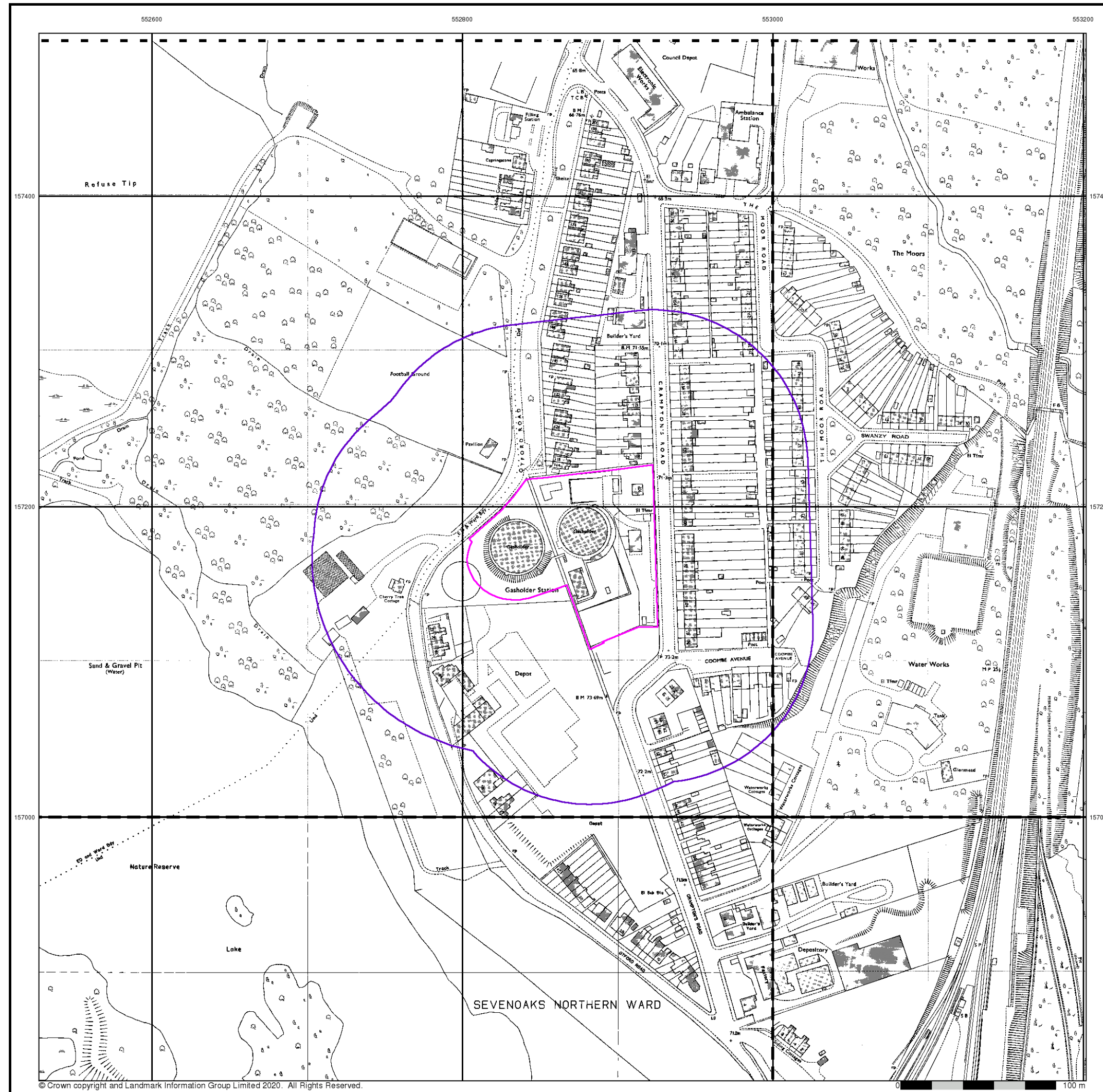
Order Number: 246950229\_1\_1  
 Customer Ref: 1378  
 National Grid Reference: 552880, 157170  
 Slice: A  
 Site Area (Ha): 0.98  
 Search Buffer (m): 100

### Site Details

Sevenoaks Gasholder Site, Cramptons Road, Sevenoaks, Kent, TN14 5DY







# Envirocheck®

LANDMARK INFORMATION GROUP®

## Ordnance Survey Plan

Published 1972 - 1986

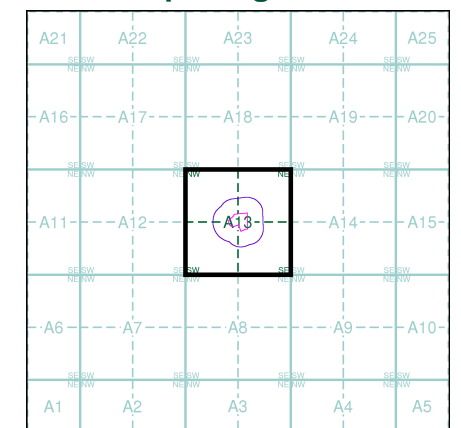
Source map scale - 1:1,250

The historical maps shown were reproduced from maps predominantly held at the scale adopted for England, Wales and Scotland in the 1840's. In 1854 the 1:2,500 scale was adopted for mapping urban areas and by 1896 it covered the whole of what were considered to be the cultivated parts of Great Britain. The published date given below is often some years later than the surveyed date. Before 1938, all OS maps were based on the Cassini Projection, with independent surveys of a single county or group of counties, giving rise to significant inaccuracies in outlying areas.

### Map Name(s) and Date(s)

TQ5257SE 1974 1:1,250	TQ5357SW 1975 1:1,250
TQ5256NE 1986 1:1,250	TQ5356NW 1972 1:1,250

### Historical Map - Segment A13



### Order Details

Order Number: 246950229\_1\_1  
 Customer Ref: 1378  
 National Grid Reference: 552880, 157170  
 Slice: A  
 Site Area (Ha): 0.98  
 Search Buffer (m): 100

### Site Details

Sevenoaks Gasholder Site, Cramptons Road, Sevenoaks, Kent, TN14 5DY

**Landmark**  
 INFORMATION GROUP

Tel: 0844 844 9952  
 Fax: 0844 844 9951  
 Web: www.envirocheck.co.uk



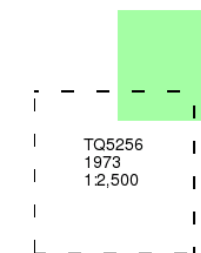
## Supply of Unpublished Survey Information

Published 1973

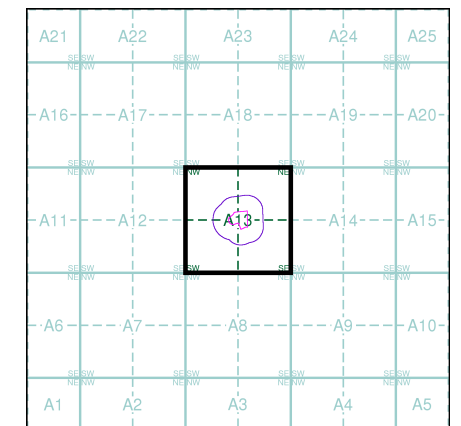
Source map scale - 1:2,500

SUSI maps (Supply of Unpublished Survey Information) were produced between 1972 and 1977, mainly for internal use at Ordnance Survey. These were more of a 'work-in-progress' plan as they showed updates of individual areas on a map. These maps were unpublished, and they do not represent a single moment in time. They were produced at both 1:2,500 and 1:1,250 scales.

### Map Name(s) and Date(s)



### Historical Map - Segment A13

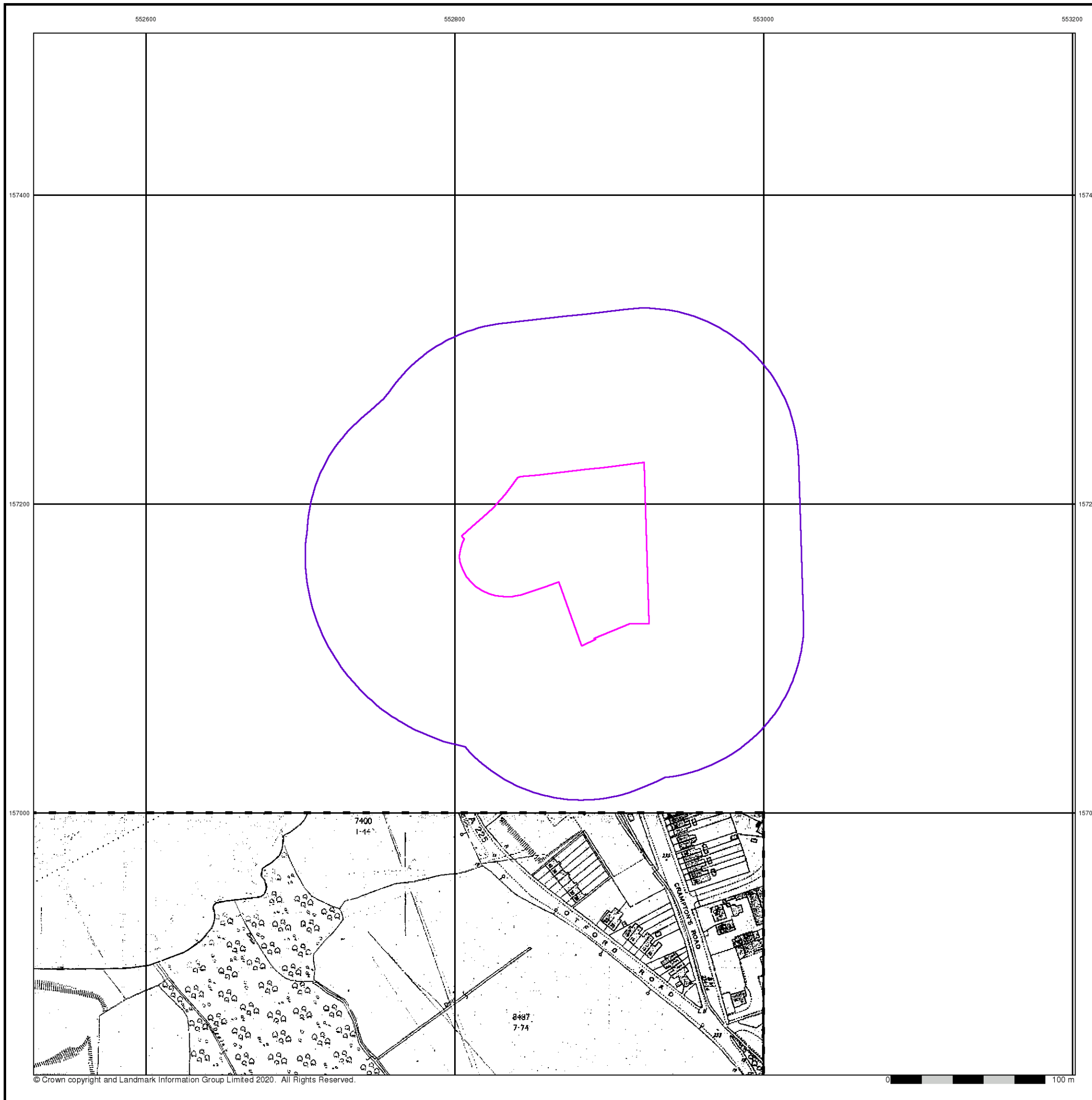


### Order Details

Order Number: 246950229\_1\_1  
Customer Ref: 1378  
National Grid Reference: 552880, 157170  
Slice: A  
Site Area (Ha): 0.98  
Search Buffer (m): 100

### Site Details

Sevenoaks Gasholder Site, Cramptons Road, Sevenoaks, Kent, TN14 5DY





## Additional SIMs

Published 1977 - 1984

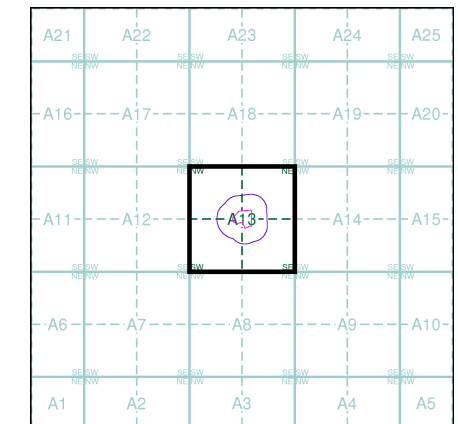
Source map scale - 1:2,500

The SIM cards (Ordnance Survey's 'Survey of Information on Microfilm') are further, minor editions of mapping which were produced and published in between the main editions as an area was updated. They date from 1947 to 1994, and contain detailed information on buildings, roads and land-use. These maps were produced at both 1:2,500 and 1:1,250 scales.

## Map Name(s) and Date(s)

TQ5257 1982 1:2,500	TQ5357 1977 1:2,500
TQ5256 1984 1:2,500	

## Historical Map - Segment A13



## Order Details

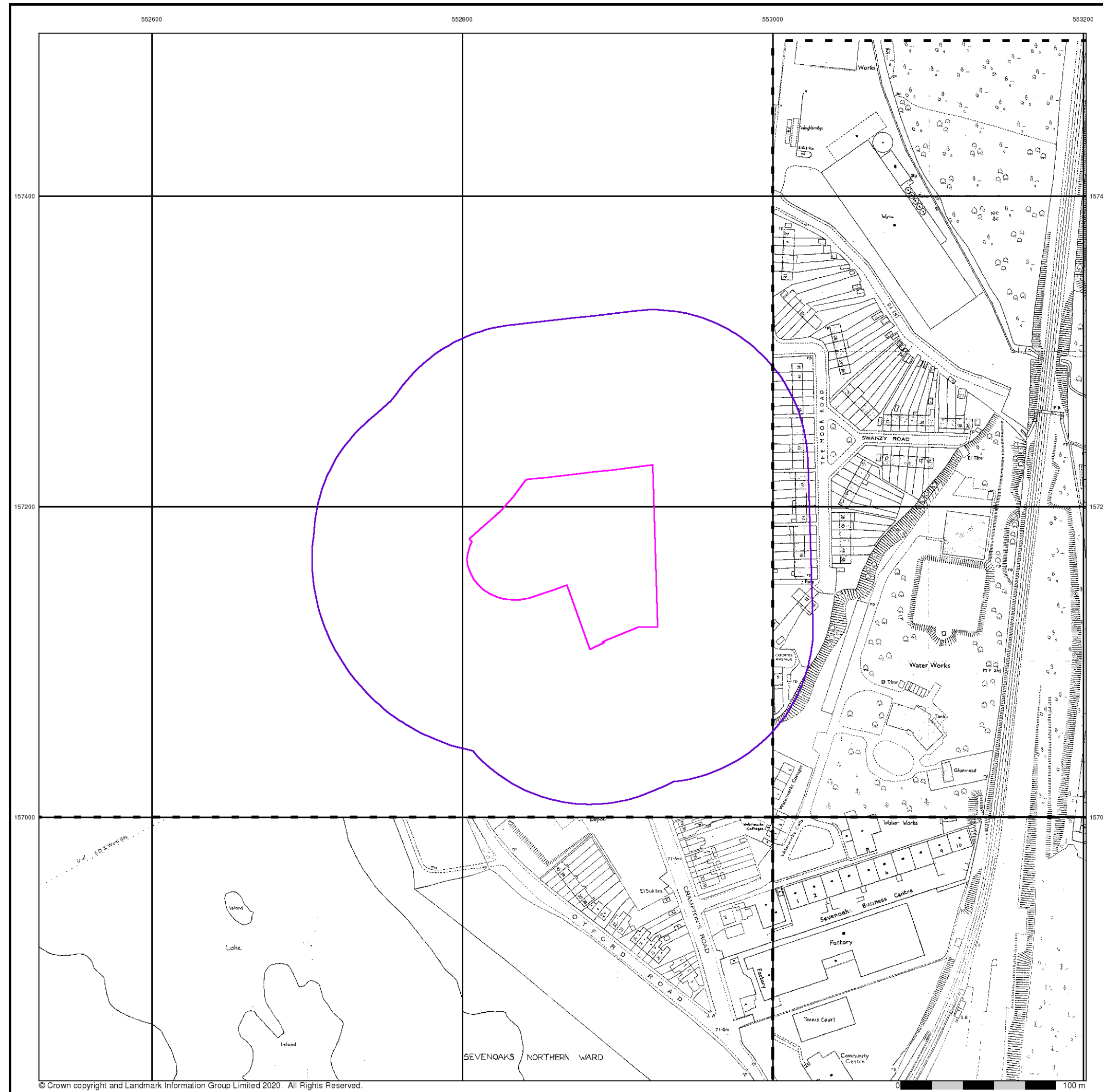
Order Number: 246950229\_1\_1  
Customer Ref: 1378  
National Grid Reference: 552880, 157170  
Slice: A  
Site Area (Ha): 0.98  
Search Buffer (m): 100

## Site Details

Sevenoaks Gasholder Site, Cramptons Road, Sevenoaks, Kent, TN14 5DY







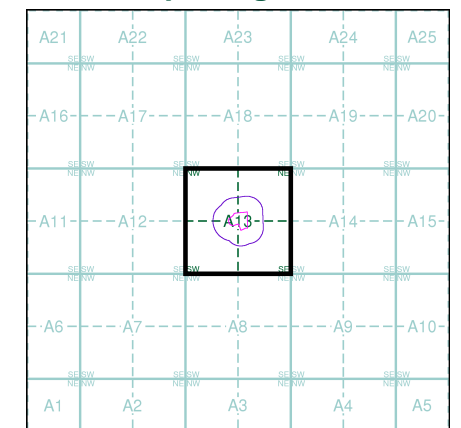
**Additional SIMs**  
**Published 1979 - 1987**  
**Source map scale - 1:1,250**

The SIM cards (Ordnance Survey's 'Survey of Information on Microfilm') are further, minor editions of mapping which were produced and published in between the main editions as an area was updated. They date from 1947 to 1994, and contain detailed information on buildings, roads and land-use. These maps were produced at both 1:2,500 and 1:1,250 scales.

**Map Name(s) and Date(s)**

TQ5357SW	1979	1:1,250
TQ5256NE	1984	1:1,250
TQ5356NW	1987	1:1,250

**Historical Map - Segment A13**



**Order Details**  
 Order Number: 246950229\_1\_1  
 Customer Ref: 1378  
 National Grid Reference: 552880, 157170  
 Slice: A  
 Site Area (Ha): 0.98  
 Search Buffer (m): 100

**Site Details**  
 Sevenoaks Gasholder Site, Cramptons Road, Sevenoaks, Kent, TN14 5DY



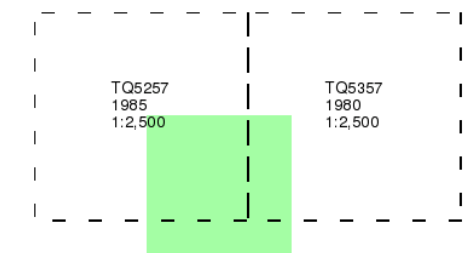
## Ordnance Survey Plan

Published 1980 - 1985

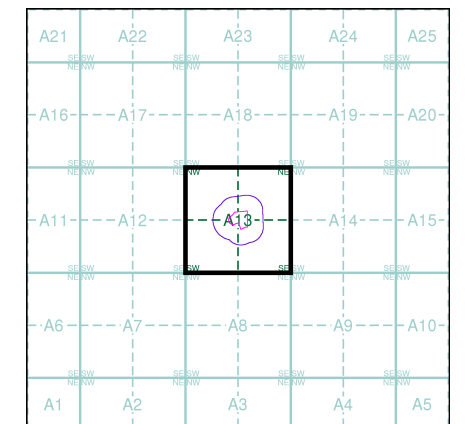
Source map scale - 1:2,500

The historical maps shown were reproduced from maps predominantly held at the scale adopted for England, Wales and Scotland in the 1840's. In 1854 the 1:2,500 scale was adopted for mapping urban areas and by 1896 it covered the whole of what were considered to be the cultivated parts of Great Britain. The published date given below is often some years later than the surveyed date. Before 1938, all OS maps were based on the Cassini Projection, with independent surveys of a single county or group of counties, giving rise to significant inaccuracies in outlying areas.

### Map Name(s) and Date(s)



### Historical Map - Segment A13

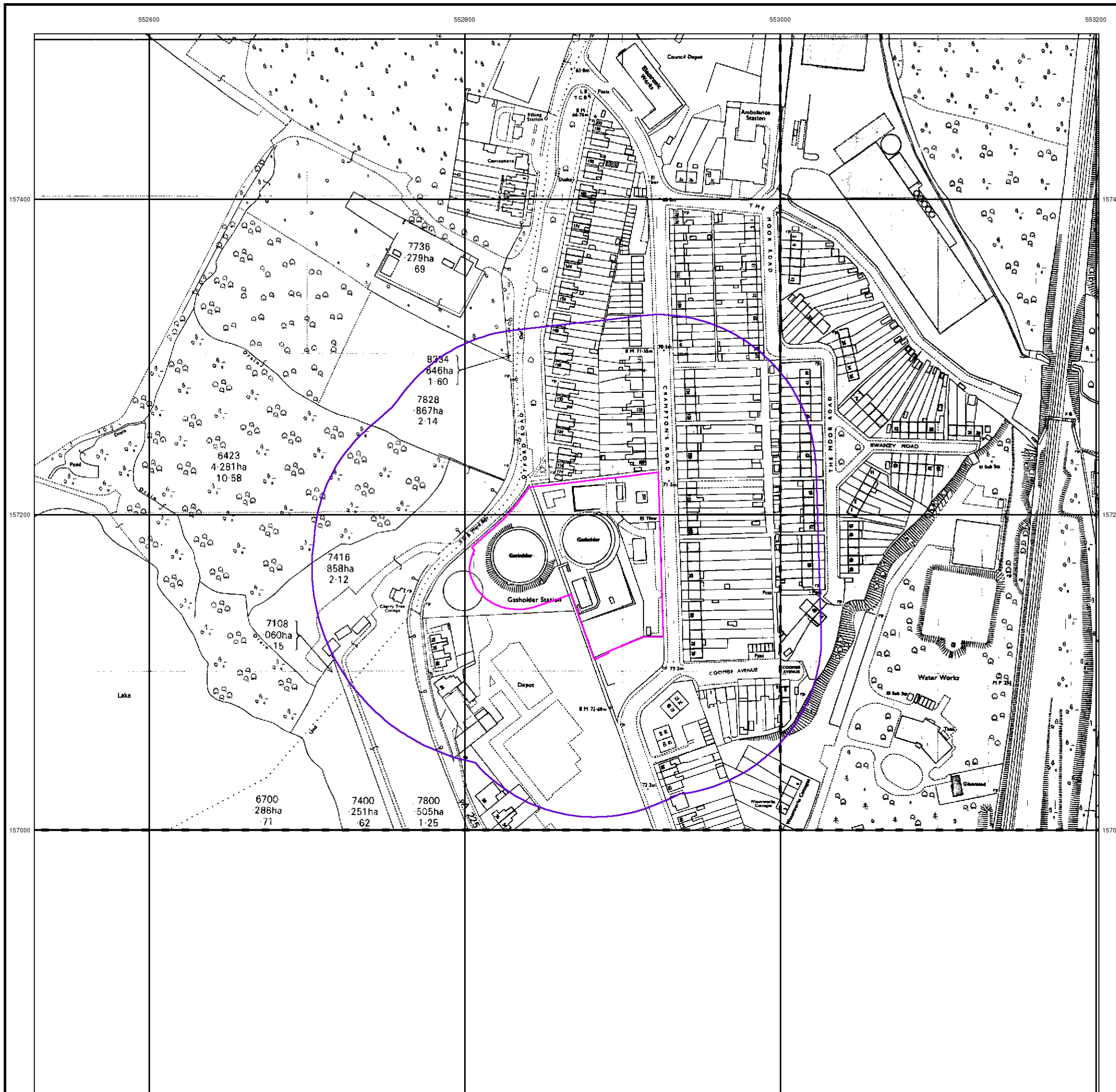


### Order Details

Order Number: 246950229\_1\_1  
 Customer Ref: 1378  
 National Grid Reference: 552880, 157170  
 Slice: A  
 Site Area (Ha): 0.98  
 Search Buffer (m): 100

### Site Details

Sevenoaks Gasholder Site, Cramptons Road, Sevenoaks, Kent, TN14 5DY





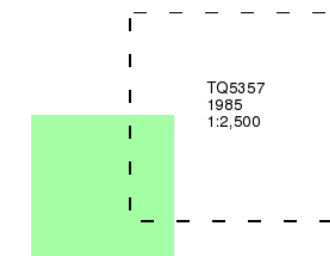
## Ordnance Survey Plan

Published 1985

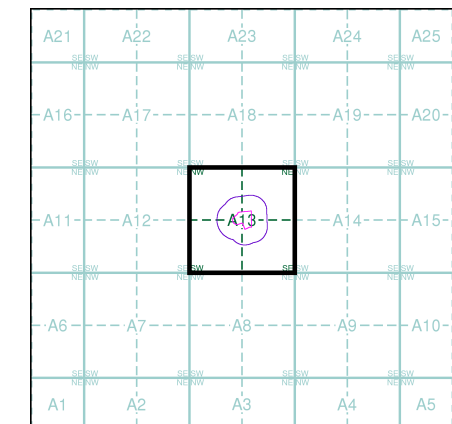
Source map scale - 1:2,500

The historical maps shown were reproduced from maps predominantly held at the scale adopted for England, Wales and Scotland in the 1840's. In 1854 the 1:2,500 scale was adopted for mapping urban areas and by 1896 it covered the whole of what were considered to be the cultivated parts of Great Britain. The published date given below is often some years later than the surveyed date. Before 1938, all OS maps were based on the Cassini Projection, with independent surveys of a single county or group of counties, giving rise to significant inaccuracies in outlying areas.

### Map Name(s) and Date(s)



### Historical Map - Segment A13

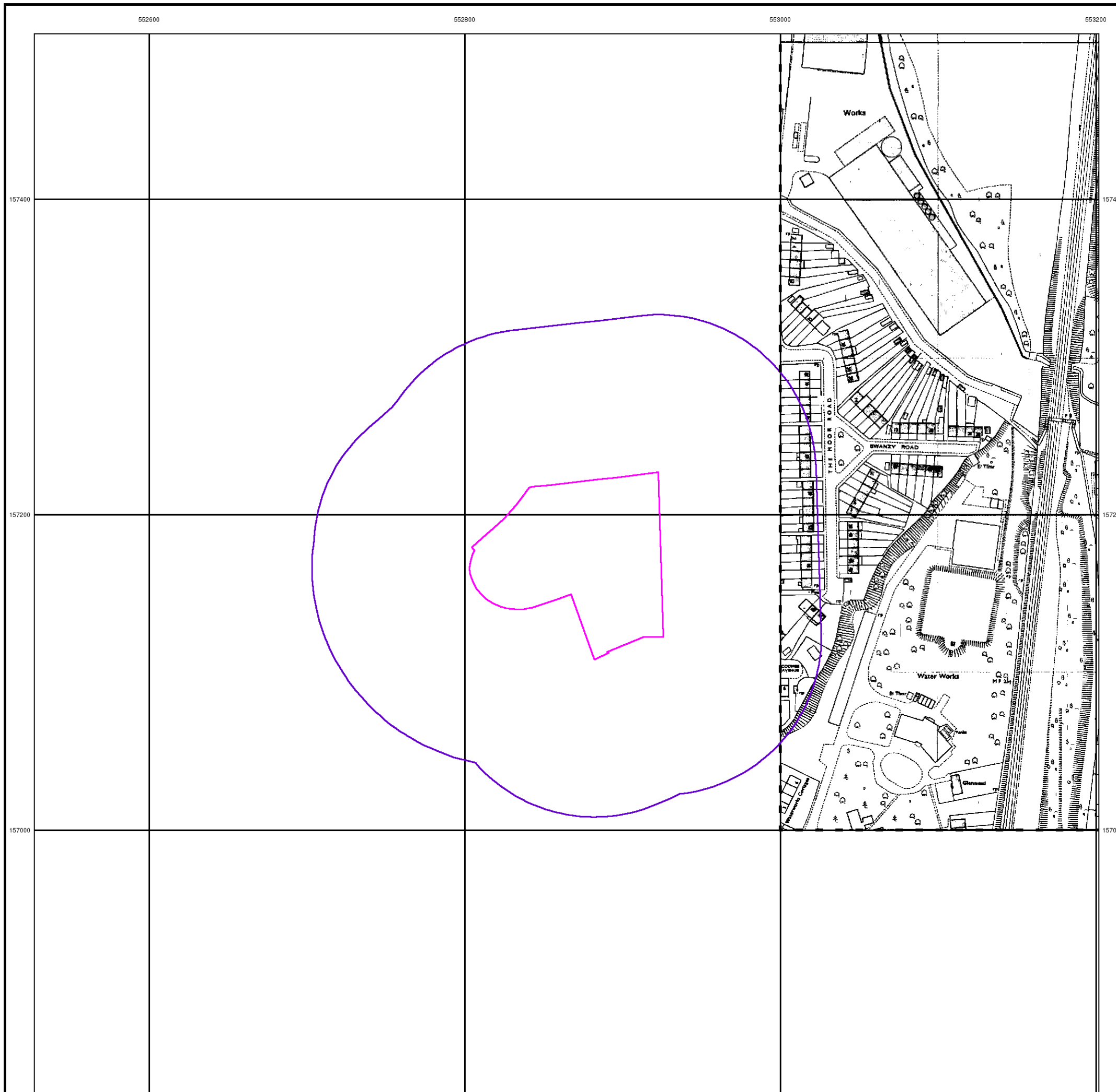


### Order Details

Order Number: 246950229\_1\_1  
 Customer Ref: 1378  
 National Grid Reference: 552880, 157170  
 Slice: A  
 Site Area (Ha): 0.98  
 Search Buffer (m): 100

### Site Details

Sevenoaks Gasholder Site, Cramptons Road, Sevenoaks, Kent, TN14 5DY





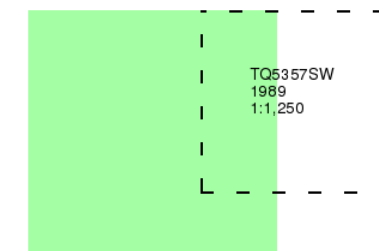
## Additional SIMs

Published 1989

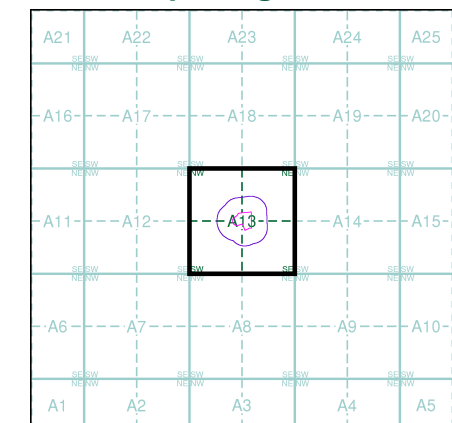
Source map scale - 1:1,250

The SIM cards (Ordnance Survey's 'Survey of Information on Microfilm') are further, minor editions of mapping which were produced and published in between the main editions as an area was updated. They date from 1947 to 1994, and contain detailed information on buildings, roads and land-use. These maps were produced at both 1:2,500 and 1:1,250 scales.

## Map Name(s) and Date(s)



## Historical Map - Segment A13

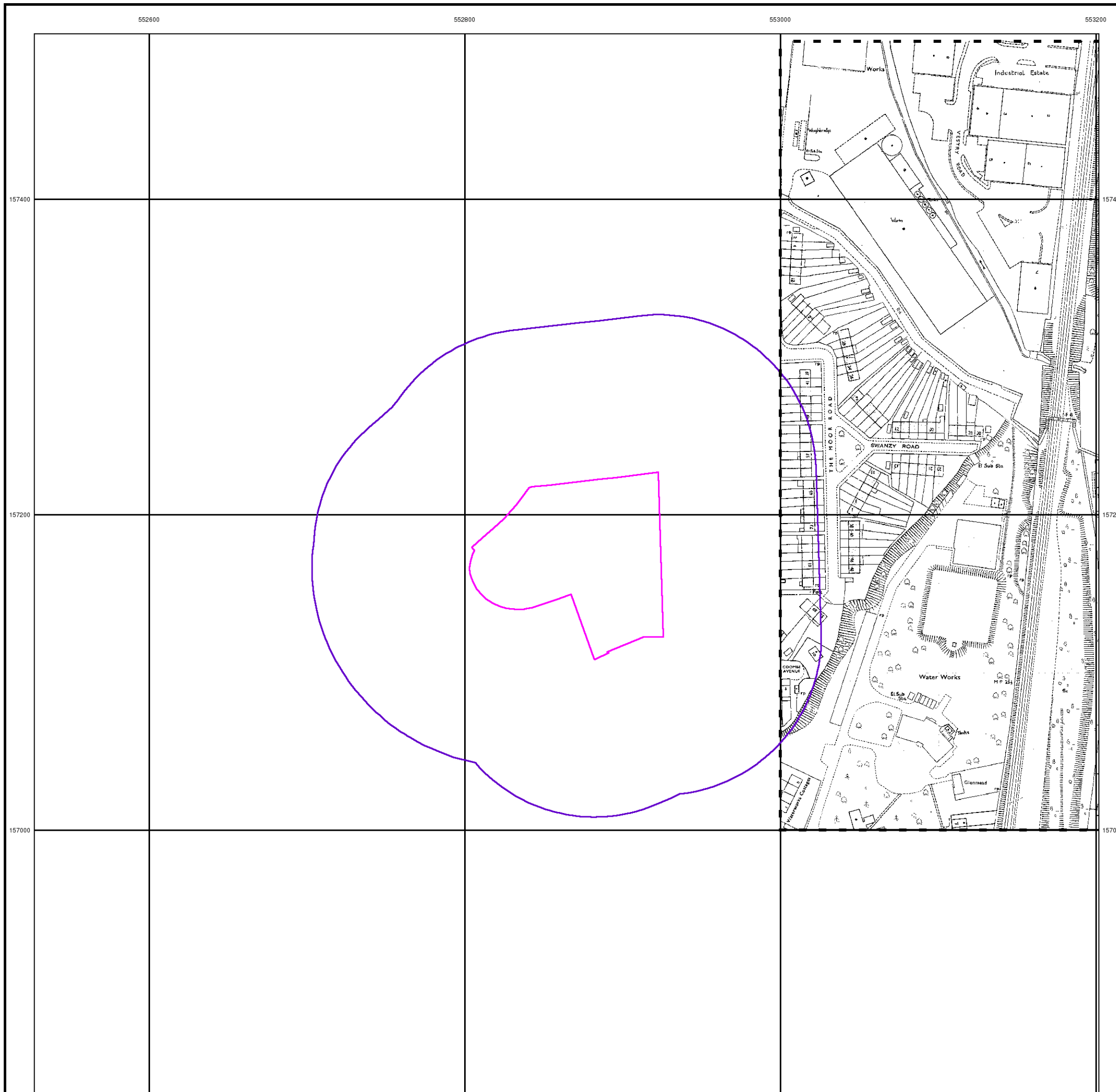


## Order Details

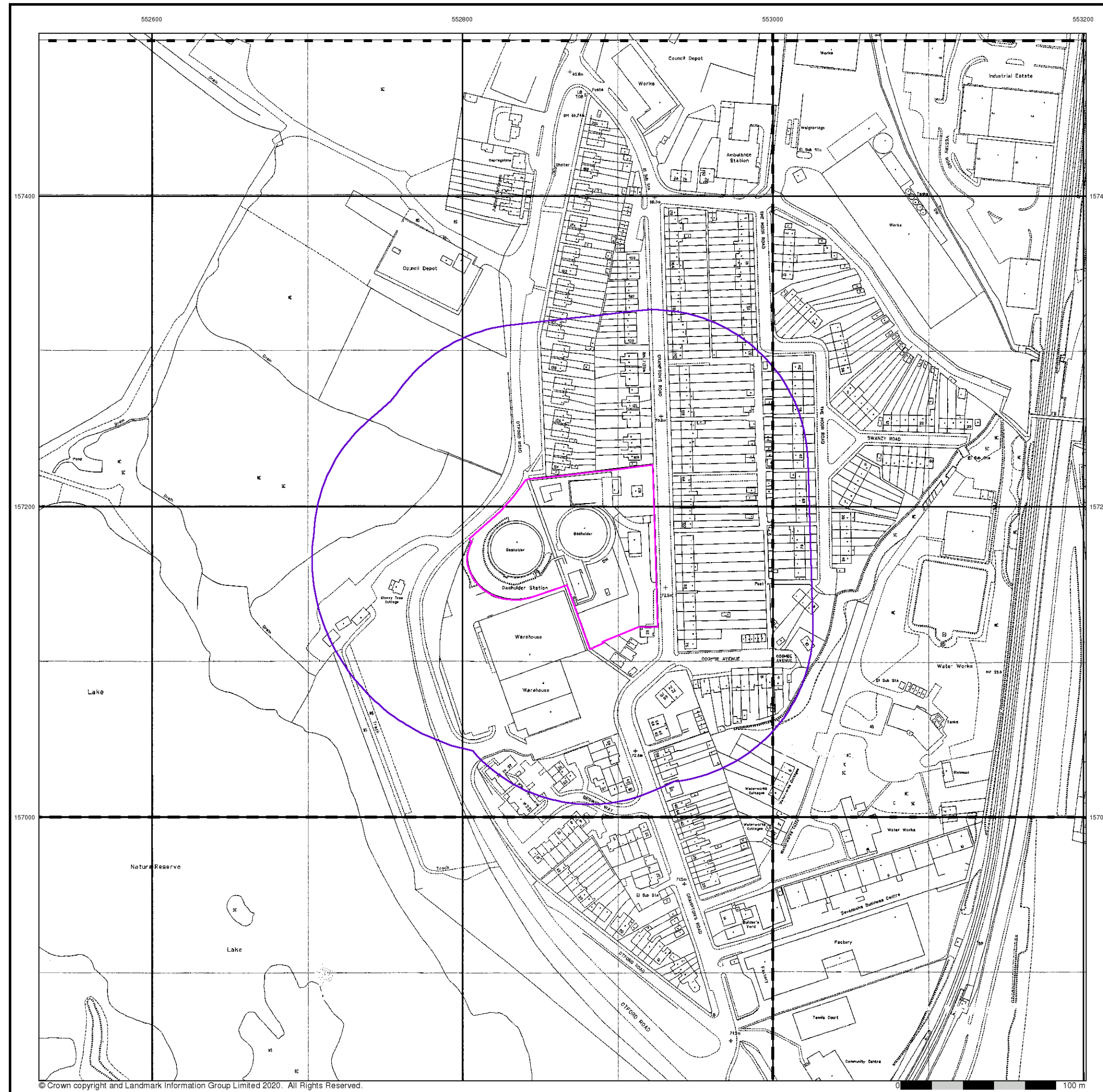
Order Number: 246950229\_1\_1  
 Customer Ref: 1378  
 National Grid Reference: 552880, 157170  
 Slice: A  
 Site Area (Ha): 0.98  
 Search Buffer (m): 100

## Site Details

Sevenoaks Gasholder Site, Cramptons Road, Sevenoaks, Kent, TN14 5DY







# Envirocheck®

LANDMARK INFORMATION GROUP®

**Large-Scale National Grid Data**  
**Published 1992**

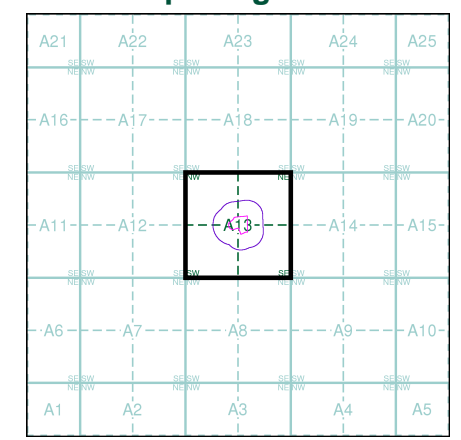
**Source map scale - 1:1,250**

'Large Scale National Grid Data' superseded SIM cards (Ordnance Survey's 'Survey of Information on Microfilm') in 1992, and continued to be produced until 1999. These maps were the fore-runners of digital mapping and so provide detailed information on houses and roads, but tend to show less topographic features such as vegetation. These maps were produced at both 1:2,500 and 1:1,250 scales.

### Map Name(s) and Date(s)

Q5257NE	Q5357NW
1992	1992
1:1,250	1:1,250
Q5257SE	Q5357SW
1992	1992
1:1,250	1:1,250
Q5256NE	Q5356NW
1992	1992
1:1,250	1:1,250

### Historical Map - Segment A13



### Order Details

Order Number: 246950229\_1\_1  
 Customer Ref: 1378  
 National Grid Reference: 552880, 157170  
 Slice: A  
 Site Area (Ha): 0.98  
 Search Buffer (m): 100

### Site Details

Sevenoaks Gasholder Site, Cramptons Road, Sevenoaks, Kent, TN14 5DY

**Landmark®**  
 INFORMATION GROUP

Tel: 0844 844 9952  
 Fax: 0844 844 9951  
 Web: www.envirocheck.co.uk

## Large-Scale National Grid Data

Published 1992

Source map scale - 1:1,250

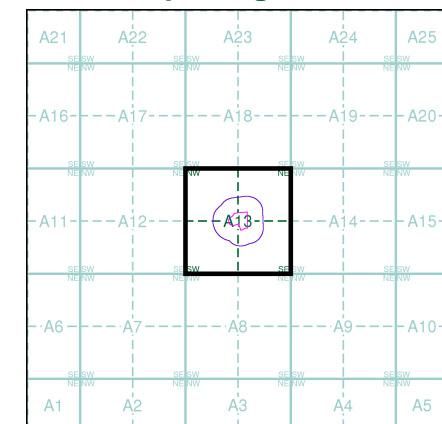
'Large Scale National Grid Data' superseded SIM cards (Ordnance Survey's 'Survey of Information on Microfilm') in 1992, and continued to be produced until 1999. These maps were the fore-runners of digital mapping and so provide detailed information on houses and roads, but tend to show less topographic features such as vegetation. These maps were produced at both 1:2,500 and 1:1,250 scales.

### Map Name(s) and Date(s)

TQ5257NE  
1992  
1:1,250



### Historical Map - Segment A13

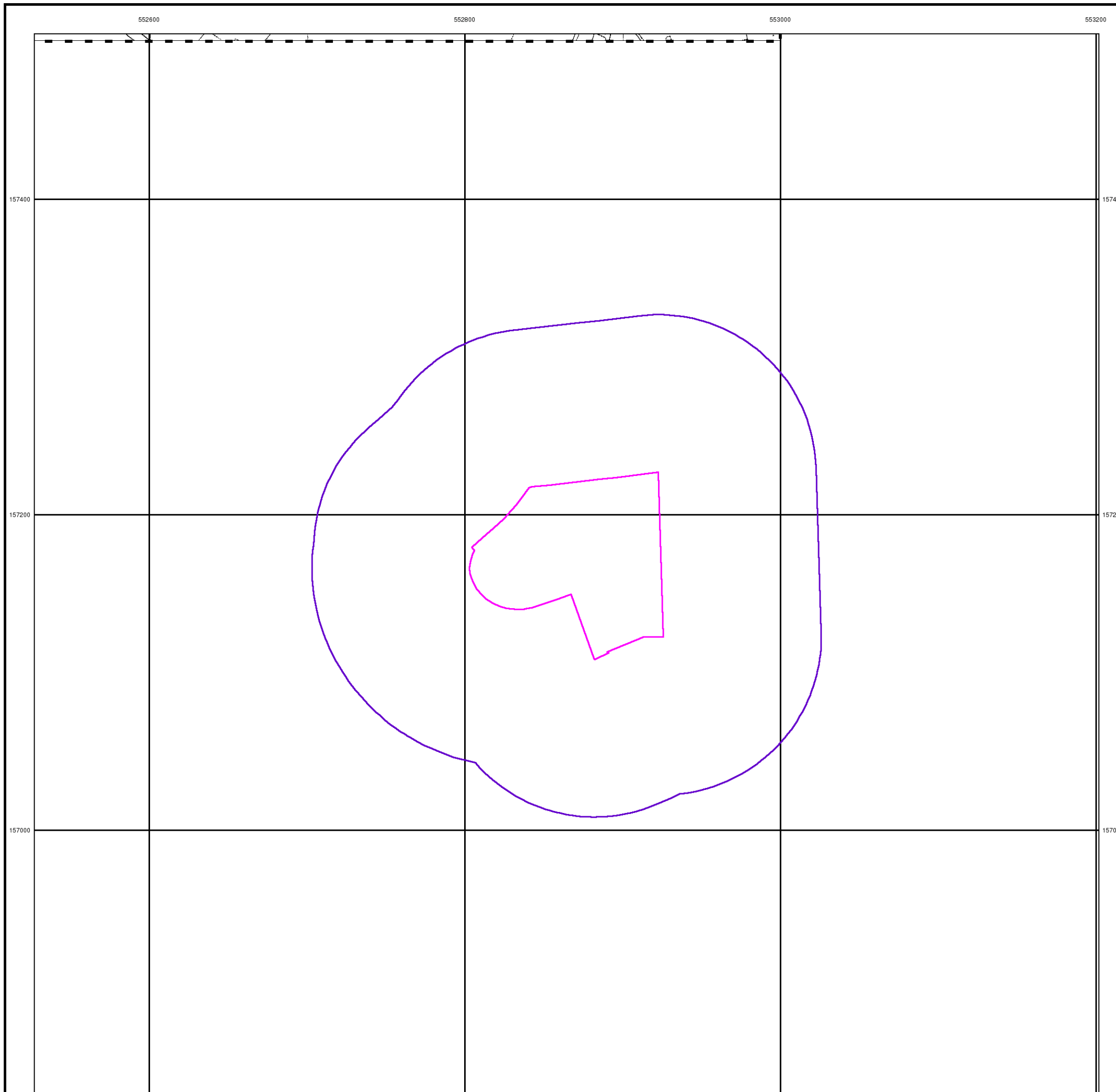


### Order Details

Order Number: 246950229\_1\_1  
Customer Ref: 1378  
National Grid Reference: 552880, 157170  
Slice: A  
Site Area (Ha): 0.98  
Search Buffer (m): 100

### Site Details

Sevenoaks Gasholder Site, Cramptons Road, Sevenoaks,  
Kent, TN14 5DY





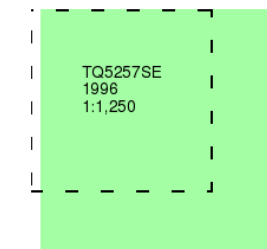
## Large-Scale National Grid Data

Published 1996

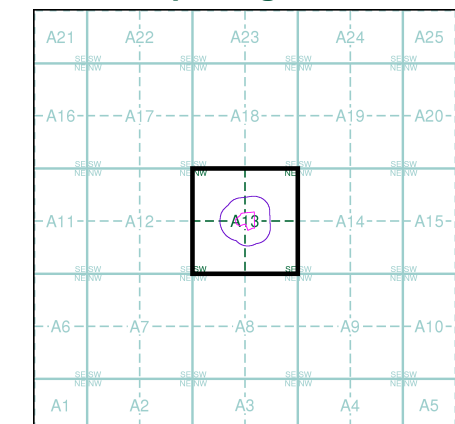
Source map scale - 1:1,250

'Large Scale National Grid Data' superseded SIM cards (Ordnance Survey's 'Survey of Information on Microfilm') in 1992, and continued to be produced until 1999. These maps were the fore-runners of digital mapping and so provide detailed information on houses and roads, but tend to show less topographic features such as vegetation. These maps were produced at both 1:2,500 and 1:1,250 scales.

### Map Name(s) and Date(s)



### Historical Map - Segment A13



### Order Details

Order Number: 246950229\_1\_1  
Customer Ref: 1378  
National Grid Reference: 552880, 157170  
Slice: A  
Site Area (Ha): 0.98  
Search Buffer (m): 100

### Site Details

Sevenoaks Gasholder Site, Cramptons Road, Sevenoaks, Kent, TN14 5DY

