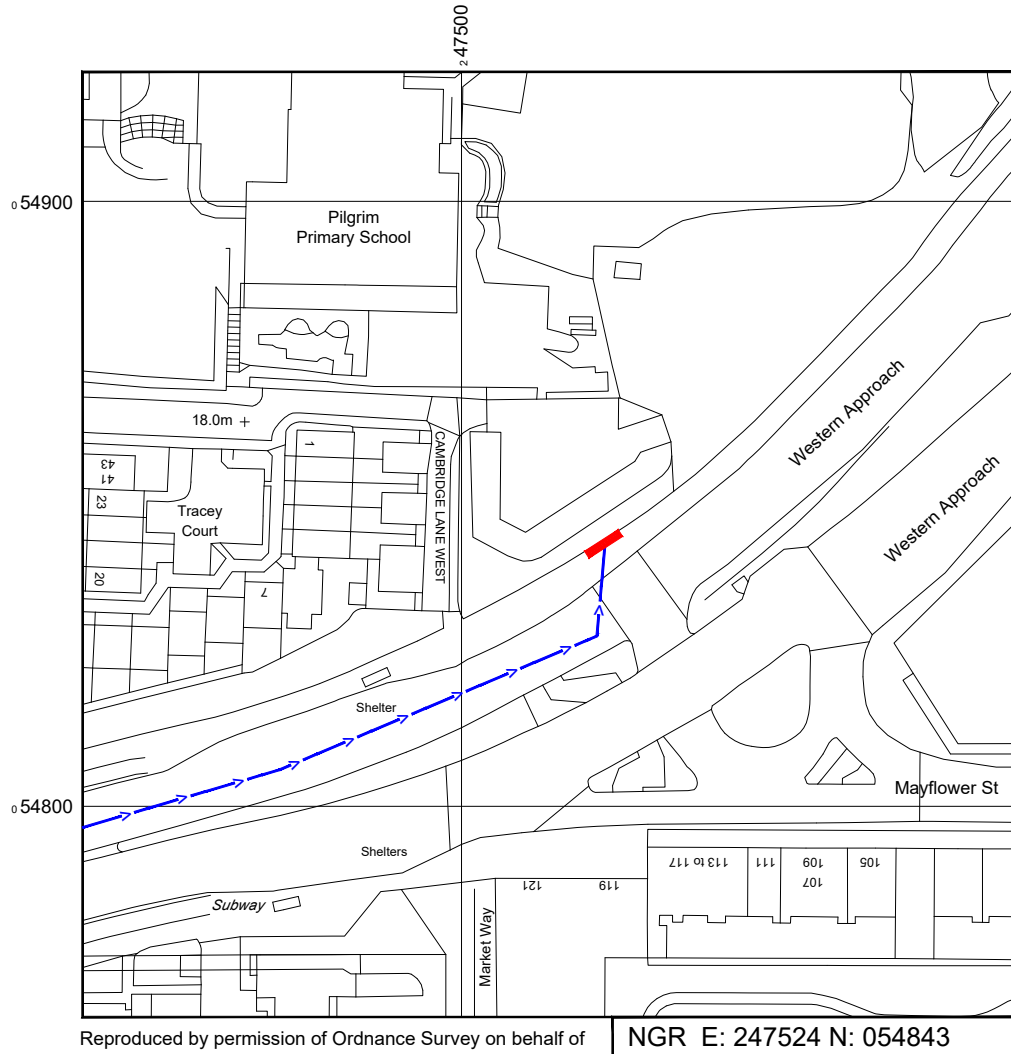


SITE LOCATION



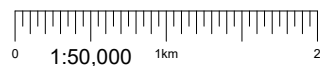
Reproduced by permission of Ordnance Survey on behalf of the Controller of Her Majesty's Stationery Office
All rights reserved. © Crown Copyright licence no. 100062043



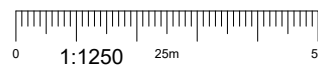
Reproduced by permission of Ordnance Survey on behalf of the Controller of Her Majesty's Stationery Office
All rights reserved. © Crown Copyright licence no. 100062043

NGR E: 247524 N: 054843

SITE AREA PLAN



SITE LOCATION PLAN



SITE PHOTOGRAPH



GOOGLE MAPS QR CODE

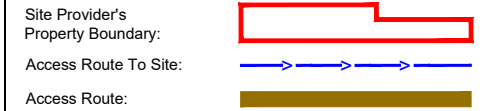
GOOGLE MAPS - <https://goo.gl/maps/QDH8wewpjgiAr4wcA>

GOOGLE STREETVIEW - <https://goo.gl/maps/bSQFpkscRpYnEX6VA>

NOTES:

1. ALL DIMENSIONS IN MM UNLESS OTHERWISE NOTED.

DIRECTIONS TO SITE:
Head southwest on M5. Continue onto Devon Expy/A38 (signs for Plymouth/Torquay/A380. Use the left 2 lanes to take the A374/B3416 exit toward A379/City Centre/Kingsbridge/Plympton. At the roundabout, take the 1st exit onto Plymouth Rd/A374. At the roundabout, take the 1st exit and stay on A374. Turn left onto Breton Side/B3240. At the roundabout, take the 1st exit onto Vauxhall St/B3240. Use the right 3 lanes to turn right onto A374. Follow Western Approach/A374 and site location is on the left hand side.



Master:	MBNL / EE / H3G	Project:	H3G 5G UNILATERAL	Purpose of Issue:	Planning	Issue:	B
Date:	26/03/2021	Revision / Upgrade Description:	First Issue - Site nomination dated: TBC				
Drawn:	CDN	Checked:	DH	Approved:	SD		
Master:	MBNL / EE / H3G	Project:	H3G 5G UNILATERAL	Purpose of Issue:	Planning	Issue:	A
Date:	15/04/2020	Revision / Upgrade Description:	First Issue - Site nomination dated: TBC				
Drawn:	CDN	Checked:	DH	Approved:	SD		



Hutchison 3G UK Limited
Star House, 20 Grenfell Road
Maidenhead, SL6 1EH
Tel: 01628 765 000
Fax: 01628 765 001

H3G Base Station Information line:
0845 6043000
Available 8am-8pm Monday to Friday

Design Consultant & Principal Contractor:



WHP Telecoms
Unit 1 Maple Park,
Low Fields Avenue, Leeds
LS12 6HH

Tel: 01133023550
e-mail: info@whptelecoms.com

Site Name: SW AT WESTERN APPROACH

Site ID: PLY10681

Address: WESTERN APPROACH,
PLYMOUTH,
PL1 1AR

Title: 002 SITE LOCATION PLAN

Project: H3G 5G UNILATERAL

Purpose of Issue: PLANNING

EE Cell ID:	MBNL Cell ID:	3UK Cell ID:
N/A	N/A	N/A

Master Drawing No: PLY10681_M002 Issue: B