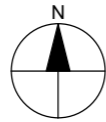
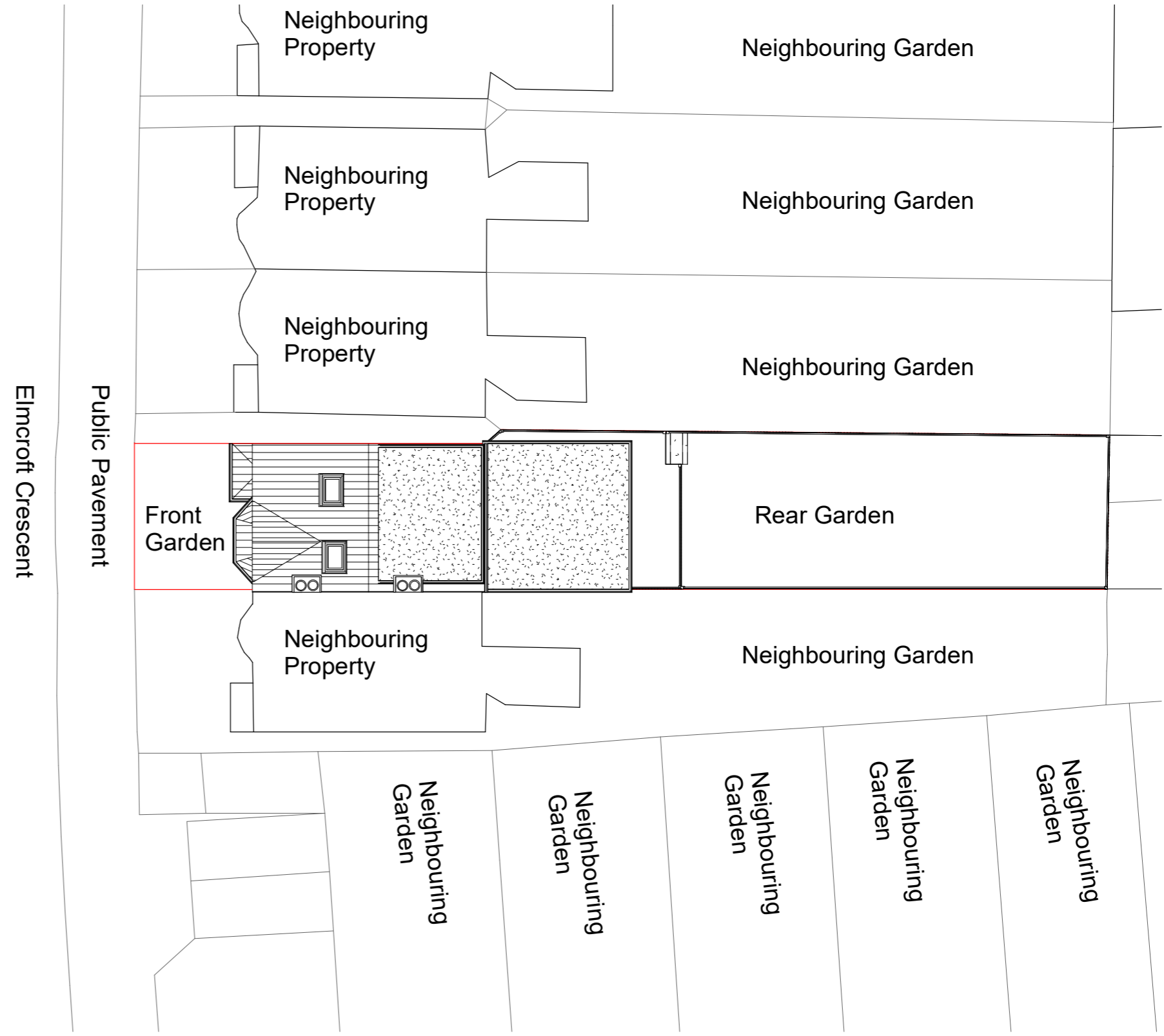


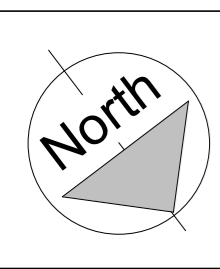
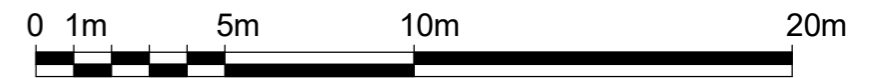
2 OS MAP
1 : 1250



1 Location Plan
1 : 200



Property Boundary



NOTES:
CONTRACTORS MUST VERIFY ALL DIMENSIONS AT THE SITE BEFORE COMENCING ANY WORK.
NO CONSTRUCTION WORK BEFORE BUILDING CONTROL APPROVEL AND STRUCTURAL ENGINEER CONFIRMATION.
ANY DISCREPANCIES TO BE REPORTED TO GRIDKUNE.
ALL DRAWINGS ARE TO BE READ IN CONJUNCTION WITH ALL RELEVANT DRAWINGS AND SPECIFICATIONS.

Rev	Description	Date

PROJECT TITLE		
4 Elmcroft Cres, Golders Green, NW11 9SY		
Date	Project number	DRWAING NUMBER
December 2020	3464	PR-L001

DRAWING TITLE	
Proposed-OS MAP & Location Plan	
CLIENT	
Mr Cutler	
Scale (@ A3)	Drawn by
As indicated	Niloufar

