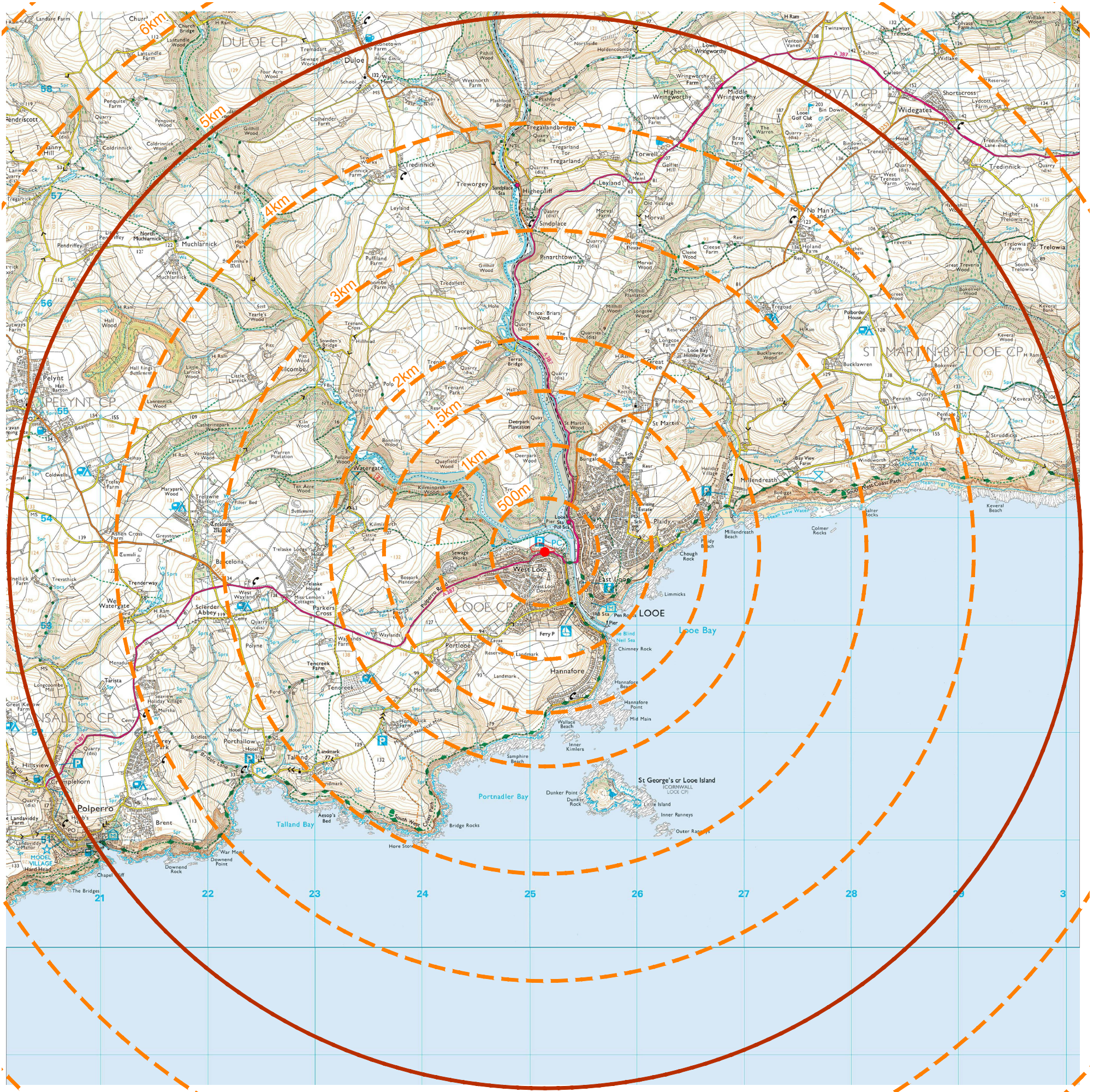


This map is reproduced from Ordnance Survey material with the permission of Ordnance Survey on behalf of the Controller of Her Majesty's Stationary Office. Crown Copyright and database rights. 01.08.2014. License No. 0100031673



This drawing is copyright and may not be altered, traced, copied, photographed or used for any purpose other than that for which it is issued without written permission from MeiLoc Landscape Architects. Do not scale drawings. Figured dimensions shall have precedence over scaled dimensions. Any discrepancies should be reported to the Landscape Architect. All trees and hedgerows are to be protected in accordance with BS5837 and/or Arboricultural recommendations unless instructed otherwise.

NOTES / REVISIONS

REV.	DESCRIPTION	INT.	DATE

ORIGINAL DRAWING SIZE :

Scale Reference:
NTS

Key:
Development site reference
(easting: 225122, northing: 053713)

Study Area Boundary 5km
Distance markers around site 500m- 1km

INFORMATION

MeiLoc Landscape Architects
67 Lemon Street
Truro
Cornwall
TR1 2PN
Tel 01872 264 899
E-mail studio@meiloci.co.uk
Web www.meiloci.co.uk



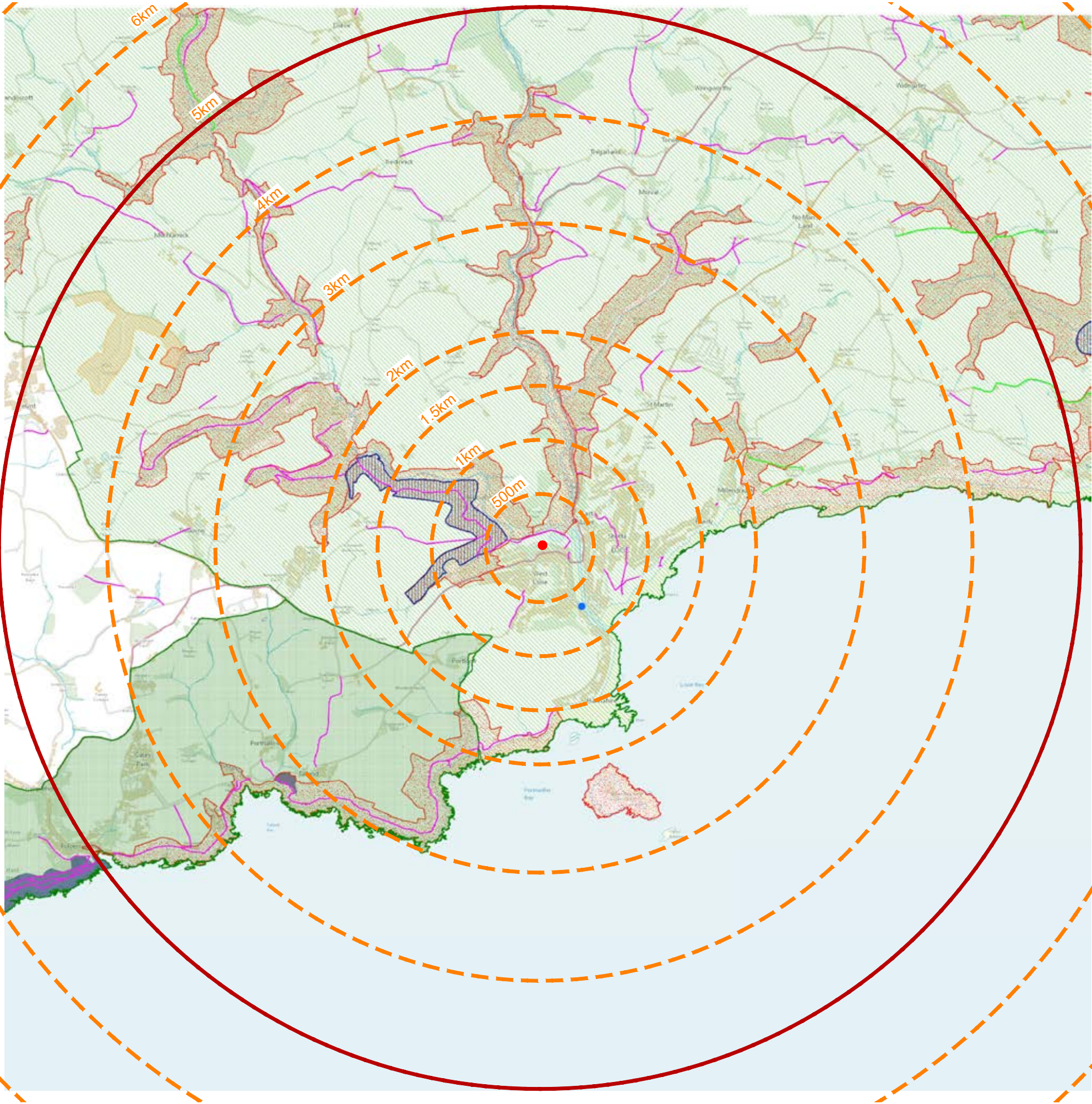
Client
COAST 2 COAST
Job Description / Location
POLVELLAN

POLPERRO ROAD
LOOE
CORNWALL

Drawing Title
LOCATION PLAN

Date 01/10/18	Scale NTS	Drawn By PJH	Checked
Job No. M251	Drawing No. 01	Revision	(*)

This map is reproduced from Ordnance Survey material with the permission of Ordnance Survey on behalf of the Controller of Her Majesty's Stationary Office. Crown Copyright and database rights. 01.08.2014. License No. 0100031673



This drawing is copyright and may not be altered, traced, copied, photographed or used for any purpose other than that for which it is issued without written permission from MeiLoc Landscape Architects. Do not scale drawings. Figured dimensions shall have precedence over scaled dimensions. Any discrepancies should be reported to the Landscape Architect. All trees and hedgerows are to be protected in accordance with BS5837 and/or Arboricultural recommendations unless instructed otherwise.

NOTES / REVISIONS

REV	DESCRIPTION	INT	DATE

ORIGINAL DRAWING SIZE :

Scale Reference:

NTS

Key:

Development site reference (easting: 225122, northing: 053713)

Study Area Boundary 5km

Distance markers around site500m- 1km

ACCESS

- PUBLIC RIGHT OF WAY- FOOTPATH
- PUBLIC RIGHT OF WAY- BRIDELWAY
- PUBLIC RIGHT OF WAY- BYWAY
- OPEN ACCESS LAND- RIGHT TO ROAM

ENVIRONMENTAL

- AREA OF OUTSTANDING NATURAL BEAUTY
- SITE OF SPECIAL SCIENTIFIC INTEREST
- COUNTY WILDLIFE SITE- (NO IMPLIED ACCESS)

INFORMATION

MeiLoc Landscape Architects

67 Lemon Street
Truro
Cornwall
TR1 2PN
Tel 01872 264 899
E-mail studio@meiloci.co.uk
Web www.meiloci.co.uk

mi.

Client
COAST 2 COAST

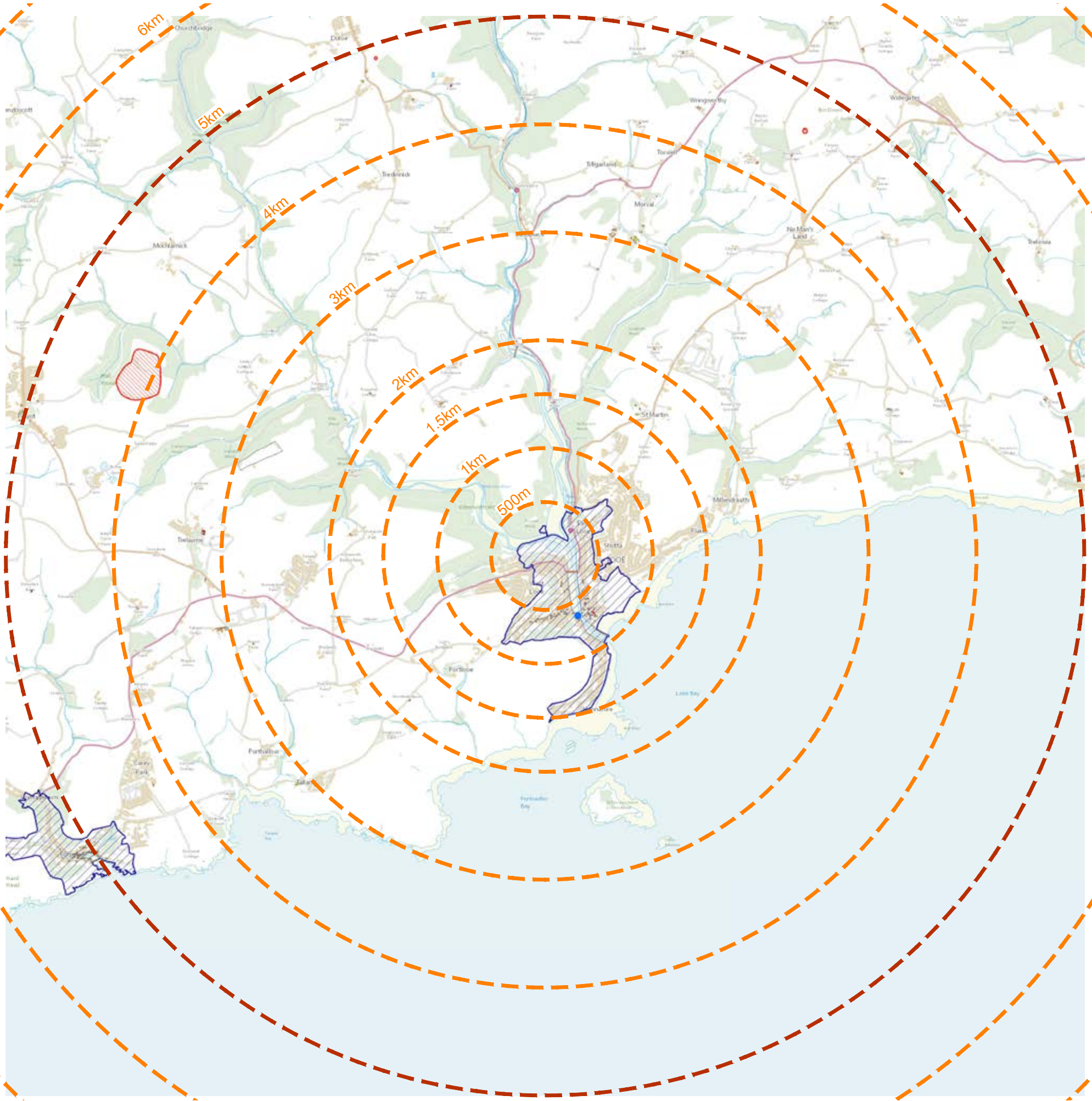
Job Description / Location
POLVELLAN

POLPERRO ROAD
LOOE
CORNWALL

Drawing Title
LOCAL AND NATIONAL
LANDSCAPE DESIGNATIONS

Date 01/10/18	Scale NTS	Drawn By PJH	Checked
Job No. M251	Drawing No. 02	Revision (*)	

This map is reproduced from Ordnance Survey material with the permission of Ordnance Survey on behalf of the Controller of Her Majesty's Stationary Office. Crown Copyright and database rights. 01.08.2014. License No. 0100031673



This drawing is copyright and may not be altered, traced, copied, photographed or used for any purpose other than that for which it is issued without written permission from MeiLoco Landscape Architects. Do not scale drawings. Figured dimensions shall have precedence over scaled dimensions. Any discrepancies should be reported to the Landscape Architect. All trees and hedgerows are to be protected in accordance with BS5837 and/or Arboricultural recommendations unless instructed otherwise.

NOTES / REVISIONS

REV	DESCRIPTION	REV	DATE

ORIGINAL DRAWING SIZE :

Scale Reference:

NTS

Key:

Development site reference (easting: 225122, northing: 053713)

Study Area Boundary 5km

Distance markers around site 500m- 1km

HISTORIC DESIGNATIONS

LISTED BUILDINGS:

GRADE 1

GRADE 2*

GRADE 2

SCHEDULED ANCIENT MONUMENT

CONSERVATION AREA

INFORMATION

MeiLoco . Landscape Architects

67 Lemon Street
Truro
Cornwall
TR1 2PN
Tel 01872 264 899
E-mail studio@meiloco.co.uk
Web www.meiloco.co.uk



Client

COAST 2 COAST

Job Description / Location

POLVELLAN

POLPERRO ROAD

LOOE

CORNWALL

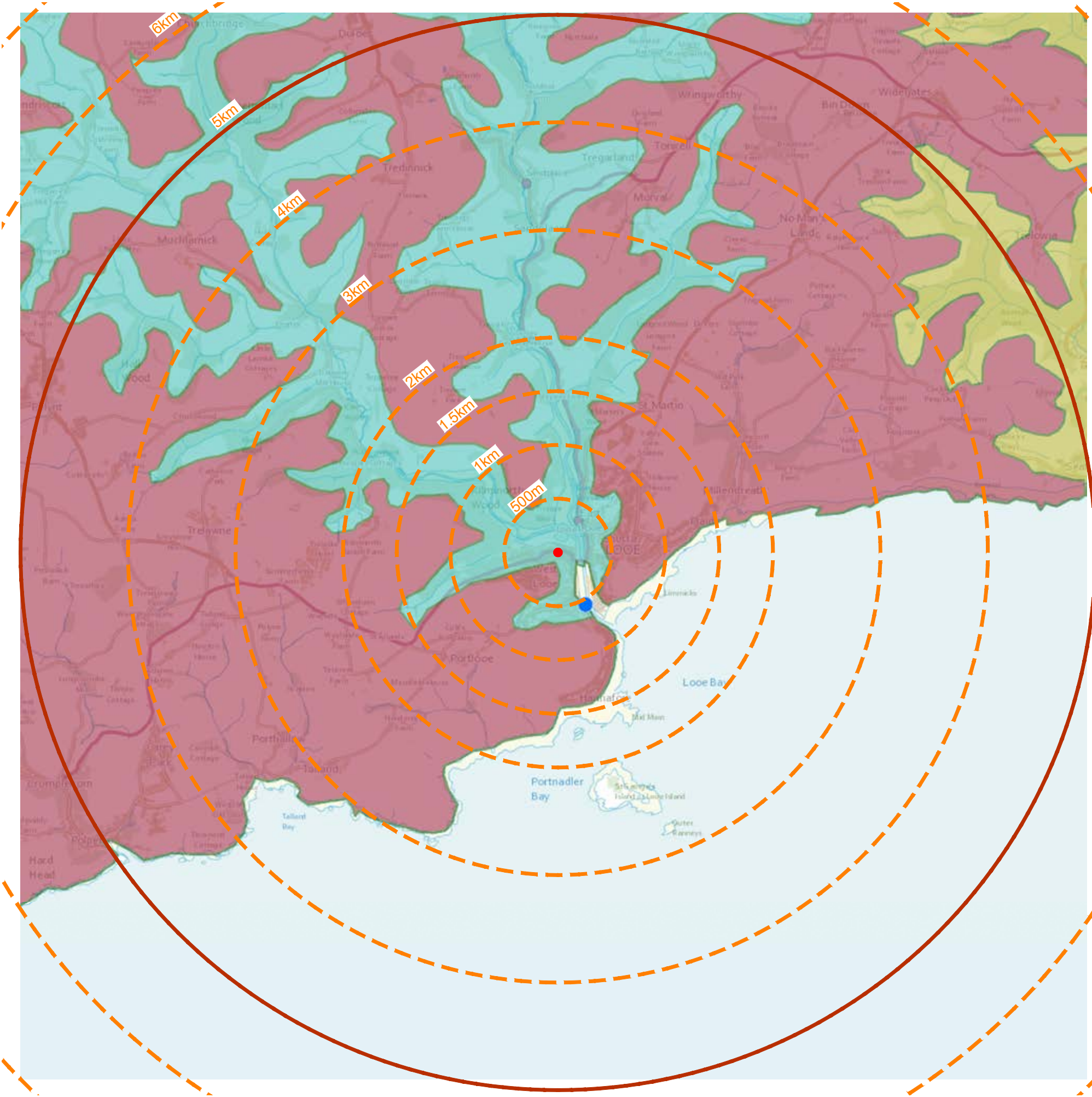
Drawing Title

HISTORICAL
DESIGNATIONS



Date 01/10/18	Scale NTS	Drawn By PJH	Checked
Job No. M251	Drawing No. 03	Revision (*)	

This map is reproduced from Ordnance Survey material with the permission of Ordnance Survey on behalf of the Controller of Her Majesty's Stationary Office. Crown Copyright and database rights. 01.08.2014. License No. 0100031673



This drawing is copyright and may not be altered, traced, copied, photographed or used for any purpose other than that for which it is issued without written permission from MeiLoc Landscape Architects. Do not scale drawings. Figured dimensions shall have precedence over scaled dimensions. Any discrepancies should be reported to the Landscape Architect. All trees and hedgerows are to be protected in accordance with BS5837 and/or Arboricultural recommendations unless instructed otherwise.

NOTES / REVISIONS

REV	DESCRIPTION	INT	DATE

ORIGINAL DRAWING SIZE :

Scale Reference:

NTS

Key:

Development site reference (easting: 225122, northing: 053713)

Study Area Boundary 5km

Distance markers around site 500m- 1km

HISTORIC DESIGNATIONS

LISTED BUILDINGS:

GRADE 1

GRADE 2*

GRADE 2

SCHEDULED ANCIENT MONUMENT

CONSERVATION AREA

INFORMATION

MeiLoc Landscape Architects

67 Lemon Street
Truro
Cornwall
TR1 2PN
Tel 01872 264 899
E-mail studio@meiloci.co.uk
Web www.meiloci.co.uk



Client

COAST 2 COAST

Job Description / Location

POLVELLAN

POLPERRO ROAD

LOOE

CORNWALL

Drawing Title

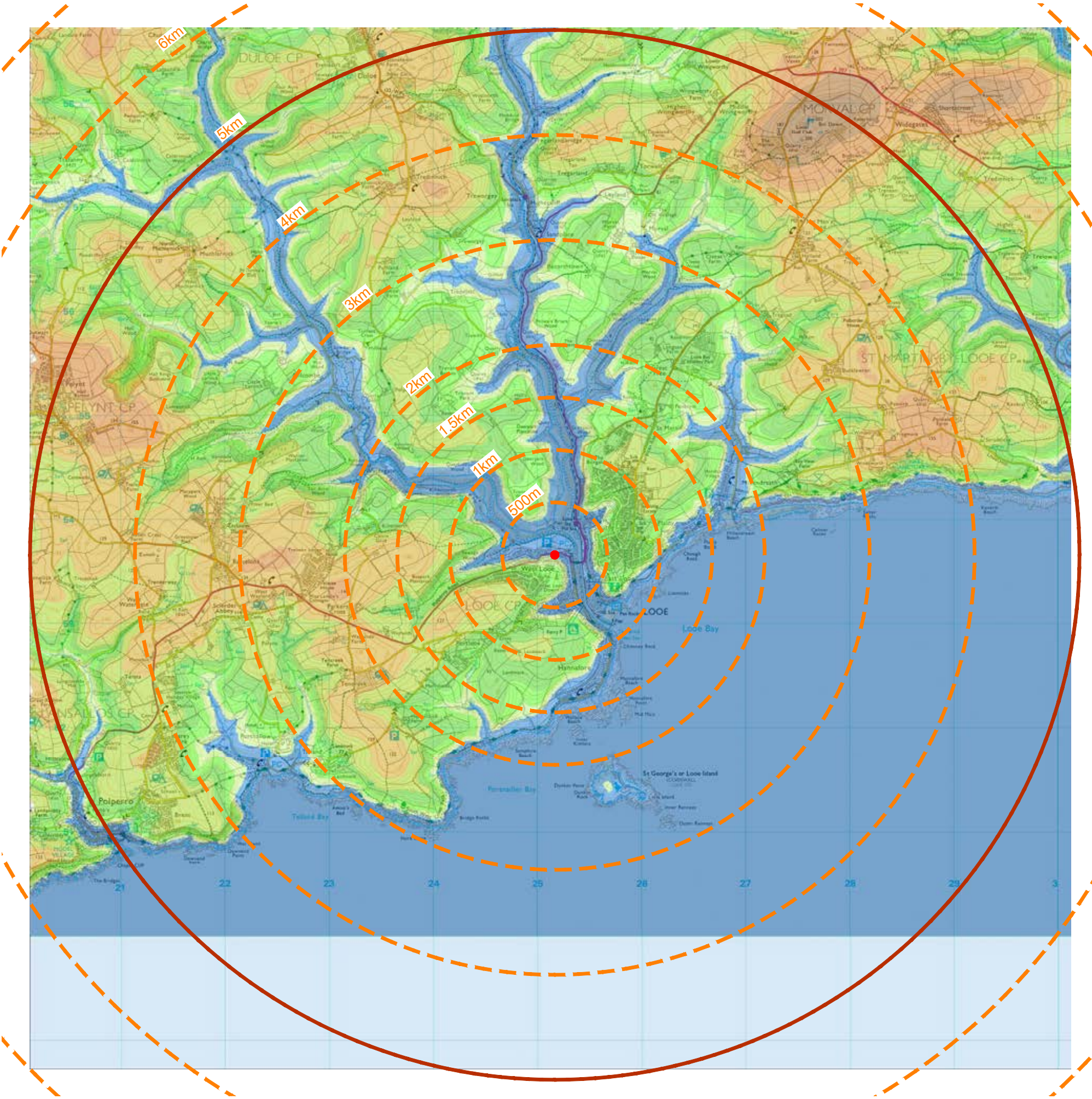
LANDSCAPE

CHARACTER AREAS



Date 01/10/18	Scale NTS	Drawn By PJH	Checked
Job No. M251	Drawing No. 04	Revision	(*)

This map is reproduced from Ordnance Survey material with the permission of Ordnance Survey on behalf of the Controller of Her Majesty's Stationary Office. Crown Copyright and database rights. 01.08.2014. License No. 0100031673



This drawing is copyright and may not be altered, traced, copied, photographed or used for any purpose other than that for which it is issued without written permission from MeiLoc Landscap Architects. Do not scale drawings. Figured dimensions shall have precedence over scaled dimensions. Any discrepancies should be reported to the Landscap Architect. All trees and hedgerows are to be protected in accordance with BS5837 and/or Arboricultural recommendations unless instructed otherwise.

NOTES / REVISIONS

REV	DESCRIPTION	INT	DATE

ORIGINAL DRAWING SIZE :

Scale Reference:

NTS

Key:

- Development site reference (easting: 225122, northing: 053713)
- Study Area Boundary 5km
- Distance markers around site 500m- 1km

INFORMATION

MeiLoc Landscap Architects

67 Lemon Street
Truro
Cornwall
TR1 2PN
Tel 01872 264 899
E-mail studio@meiloci.co.uk
Web www.meiloci.co.uk



Client

COAST 2 COAST

Job Description / Location

POLVELLAN

POLPERRO ROAD

LOOE

CORNWALL

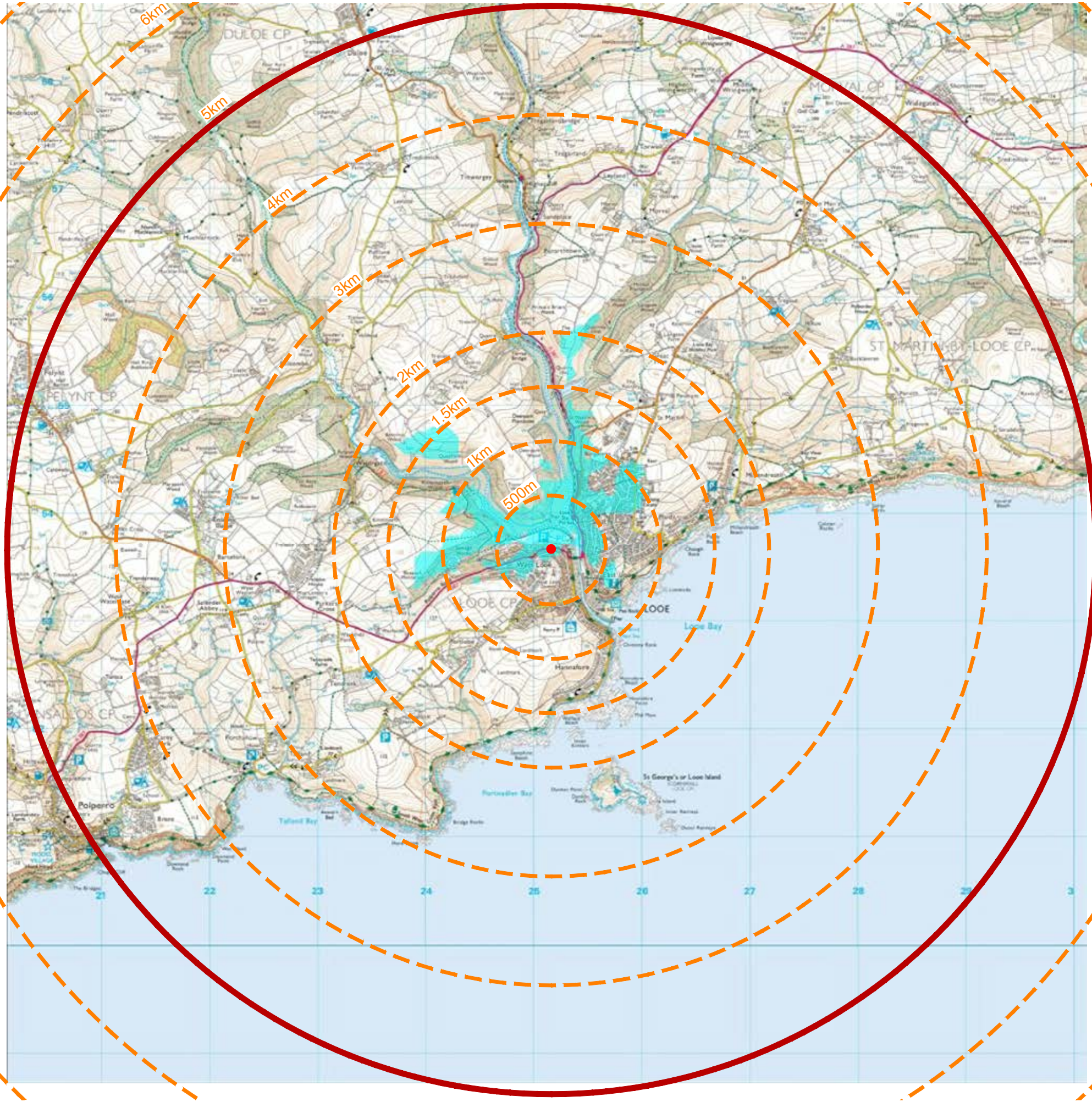
Drawing Title

TOPOGRAPHY



Date 01/10/18	Scale NTS	Drawn By PJH	Checked
Job No. M251	Drawing No. 05	Revision	(*)

This map is reproduced from Ordnance Survey material with the permission of Ordnance Survey on behalf of the Controller of Her Majesty's Stationary Office. Crown Copyright and database rights. 01.08.2014. License No. 0100031673



This drawing is copyright and may not be altered, traced, copied, photographed or used for any purpose other than that for which it is issued without written permission from MeiLoci Landscape Architects. Do not scale drawings. Figured dimensions shall have precedence over scaled dimensions. Any discrepancies should be reported to the Landscape Architect. All trees and hedgerows are to be protected in accordance with BS5837 and/or Arboricultural recommendations unless instructed otherwise.

NOTES / REVISIONS

REV	DESCRIPTION	INT	DATE

ORIGINAL DRAWING SIZE :

Scale Reference:

NTS

Key:

Development site reference (easting: 225122, northing: 053713)

- Study Area Boundary 5km
- Distance markers around site 500m- 1km
- Theoretical visibility - Areas additional to original application.

NOTE: The ZTV analysis is based on a 'Bare Earth Scenario' whereby surface features such as vegetation and buildings are not considered within views to present a worst case scenario. Therefore, areas showing theoretical visibility may not actually have true visibility of the development.

The ZTV analysis has been produced using software by Macarthy Taylor Systems, LSS ELITE

INFORMATION

MeiLoci . Landscape Architects

67 Lemon Street
Truro
Cornwall
TR1 2PN
Tel 01872 264 899
E-mail studio@meiloci.co.uk
Web www.meiloci.co.uk



Client
COAST 2 COAST
Job Description / Location
POLVELLAN

POLPERRO ROAD
LOOE
CORNWALL
Drawing Title
ZTV ANALYSIS

Date 01/10/18	Scale NTS	Drawn By PJH	Checked
Job No. M251	Drawing No. 06	Revision (*)	