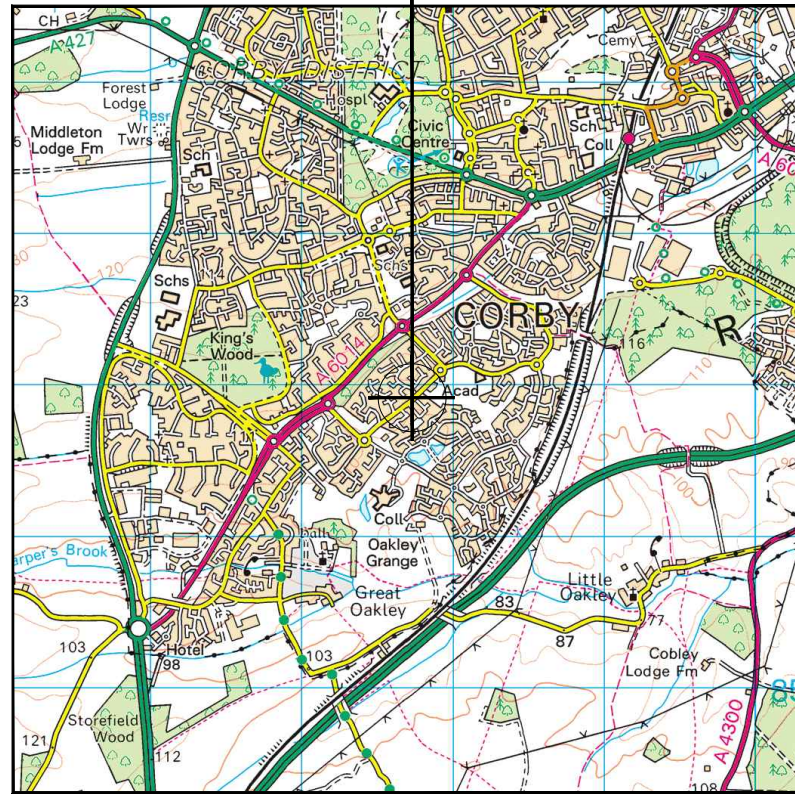


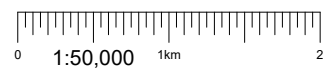


SITE LOCATION

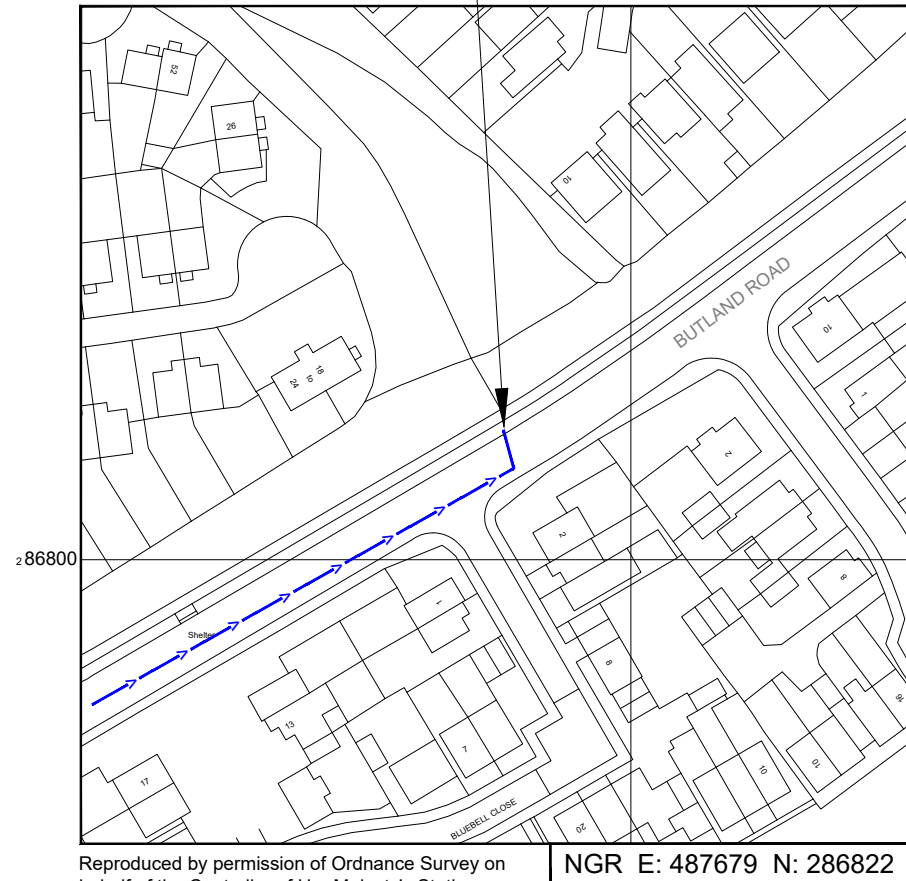


Reproduced by permission of Ordnance Survey on behalf of the Controller of Her Majesty's Stationery Office All rights reserved. © Crown Copyright licence no. 100022432

SITE AREA PLAN



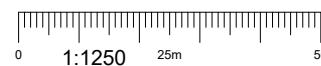
SITE LOCATION



Reproduced by permission of Ordnance Survey on behalf of the Controller of Her Majesty's Stationery Office. All rights reserved. © Crown Copyright licence no. 100022432

NGR E: 487679 N: 286822

SITE LOCATION PLAN



GOOGLE MAPS QR CODE

GOOGLE MAPS - <https://tinyurl.com/y5yh6na6>

STREETVIEW - <https://tinyurl.com/y3m657ru>



SITE PHOTOGRAPH

NOTES:

- ALL DIMENSIONS IN MM UNLESS OTHERWISE NOTED.

Access Route To Site:

REV	MODIFICATION	BY	CH	DATE
A	Issued for Planning	MF	RWB	20.01.21



Hutchison 3G UK Limited
Star House, 20 Grenfell Road
Maidenhead, SL6 1EH
Tel: 01628 765 000
Fax: 01628 765 001

H3G Base Station Information line:
0845 6043000
Available 8am-8pm Monday to Friday

Design Consultant & Principal Contractor:



Great British Communications
Lapping House, Block 3 Forward Point,
Ton House Lane, Widnes, Cheshire, WAB 0SL
t. 44 (0)151 420 4128
www.gbcservices.co.uk

Site Name: BUTLAND ROAD SW

3UK Cell ID: COR14999

Address:
BUTLAND ROAD
CORBY
NORTHAMPTONSHIRE
NN18 8JF

Title: 002 SITE LOCATION PLAN

Project: H3G UNILATERAL SW

Purpose of Issue: PLANNING

Site ID:
-

Drawing No: COR14999_PLANNING_REV_A Issue: A

100mm
50mm
10mm