

Lanarkshire

Published 1914

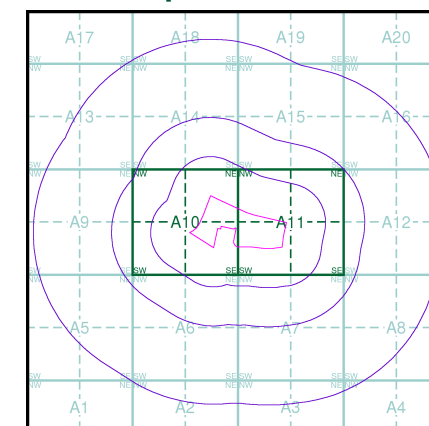
Source map scale - 1:10,560

The historical maps shown were reproduced from maps predominantly held at the scale adopted for England, Wales and Scotland in the 1840's. In 1854 the 1:2,500 scale was adopted for mapping urban areas; these maps were used to update the 1:10,560 maps. The published date given therefore is often some years later than the surveyed date. Before 1938, all OS maps were based on the Cassini Projection, with independent surveys of a single county or group of counties, giving rise to significant inaccuracies in outlying areas. In the late 1940's, a Provisional Edition was produced, which updated the 1:10,560 mapping from a number of sources. The maps appear unfinished - with all military camps and other strategic sites removed. These maps were initially overprinted with the National Grid. In 1970, the first 1:10,000 maps were produced using the Transverse Mercator Projection. The revision process continued until recently, with new editions appearing every 10 years or so for urban areas.

Map Name(s) and Date(s)

007NW 1914 1:10,560	007NE 1914 1:10,560
007SW 1914 1:10,560	007SE 1914 1:10,560

Historical Map - Slice A

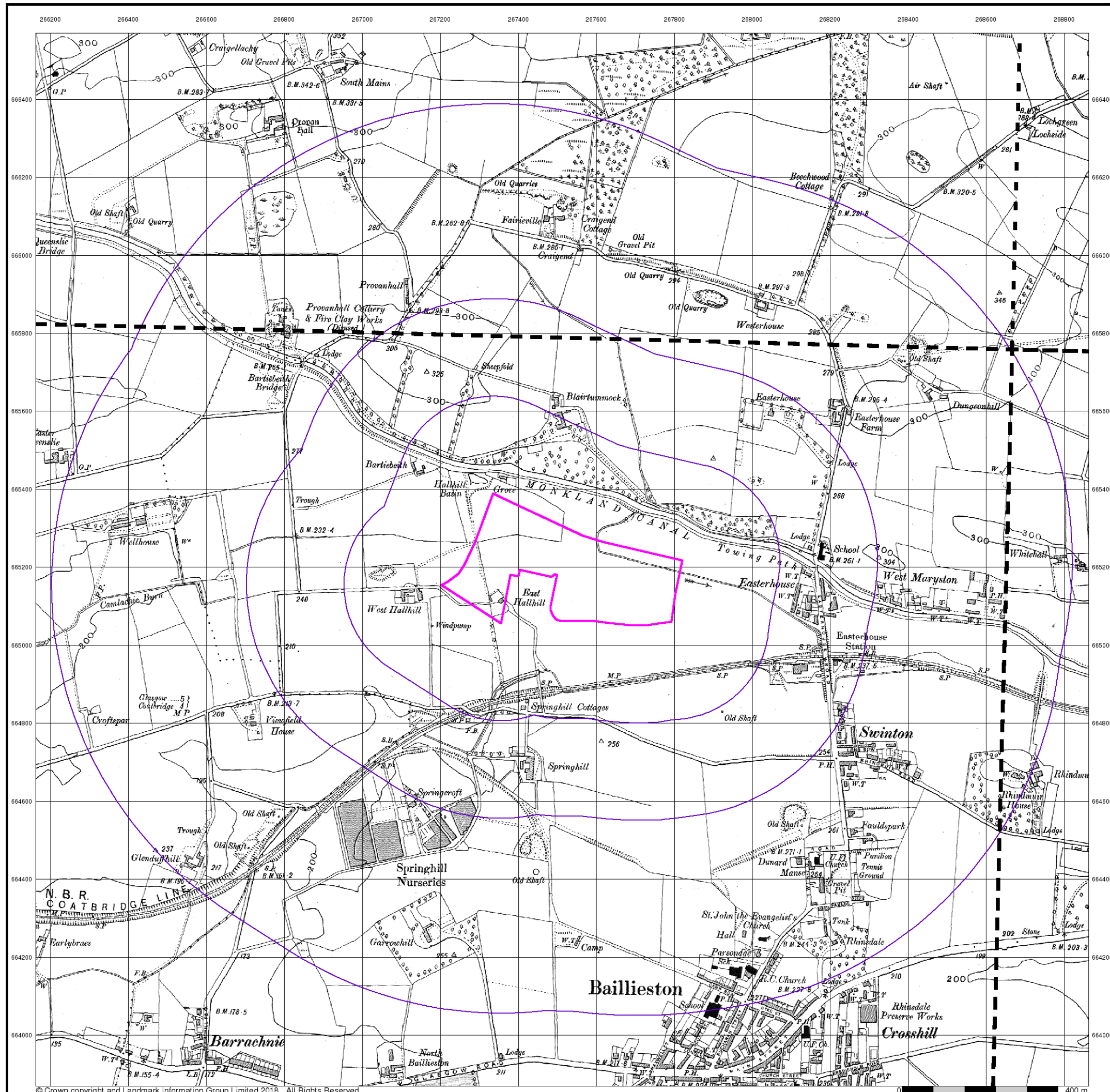


Order Details

Order Number: 158375466_1_1
Customer Ref: P17/478 - SA
National Grid Reference: 267510, 665190
Slice: A
Site Area (Ha): 11.14
Search Buffer (m): 1000

Site Details

Kerr & Smith (Glasgow) Ltd, 10, Springhill Parkway, Glasgow Business Park, GLASGOW, G69 6GA



Lanarkshire

Published 1938

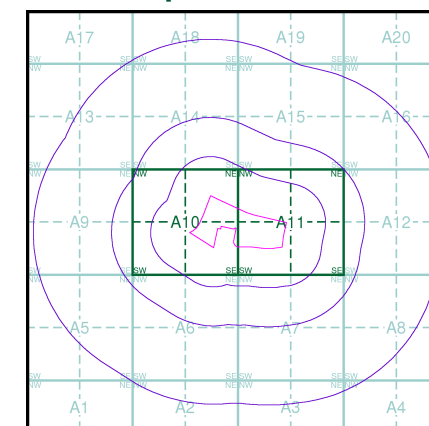
Source map scale - 1:10,560

The historical maps shown were reproduced from maps predominantly held at the scale adopted for England, Wales and Scotland in the 1840's. In 1854 the 1:2,500 scale was adopted for mapping urban areas; these maps were used to update the 1:10,560 maps. The published date given therefore is often some years later than the surveyed date. Before 1938, all OS maps were based on the Cassini Projection, with independent surveys of a single county or group of counties, giving rise to significant inaccuracies in outlying areas. In the late 1940's, a Provisional Edition was produced, which updated the 1:10,560 mapping from a number of sources. The maps appear unfinished - with all military camps and other strategic sites removed. These maps were initially overprinted with the National Grid. In 1970, the first 1:10,000 maps were produced using the Transverse Mercator Projection. The revision process continued until recently, with new editions appearing every 10 years or so for urban areas.

Map Name(s) and Date(s)

007NW 1938 1:10,560	007NE 1938 1:10,560
007SW 1938 1:10,560	007SE 1938 1:10,560

Historical Map - Slice A

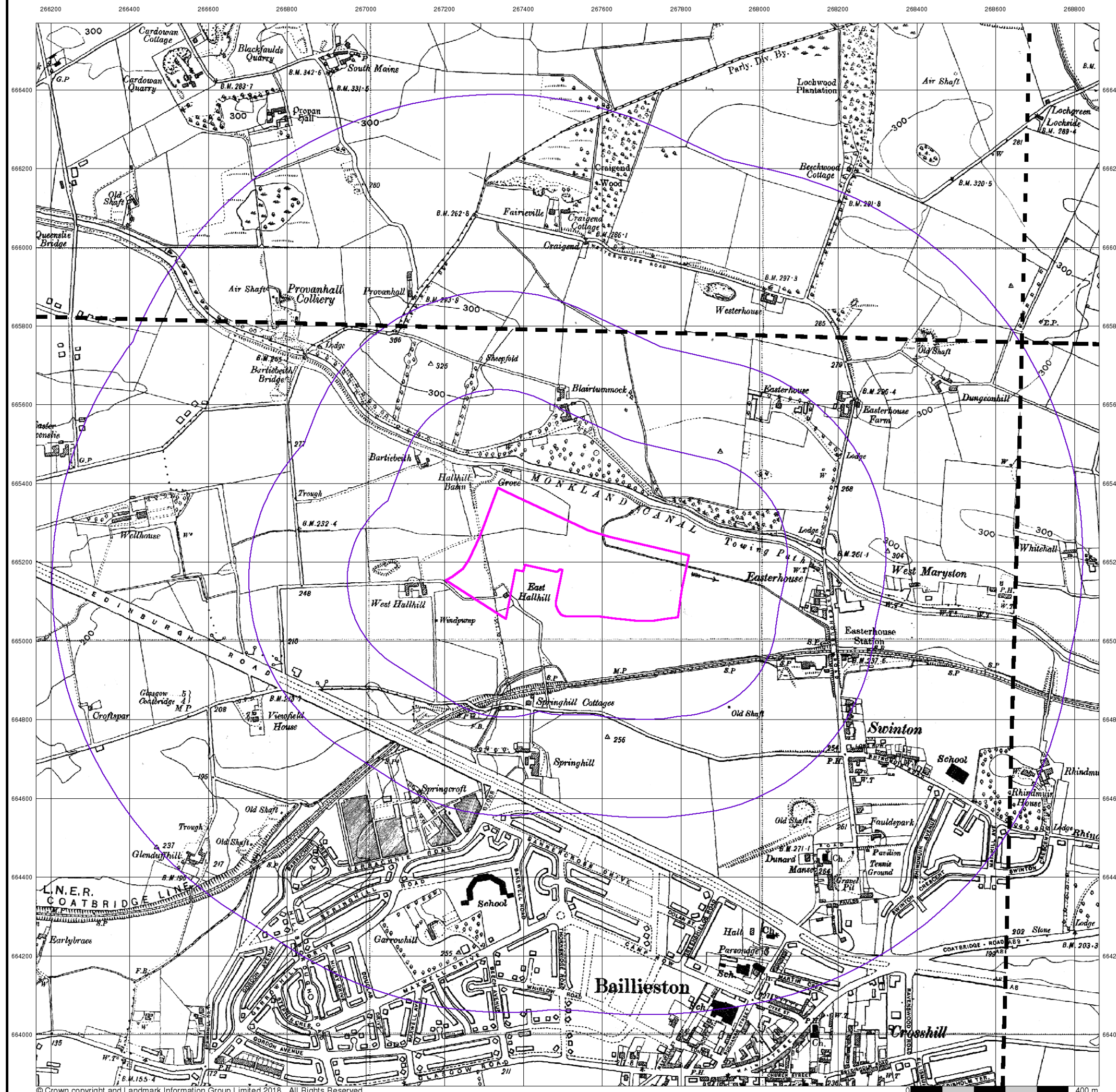


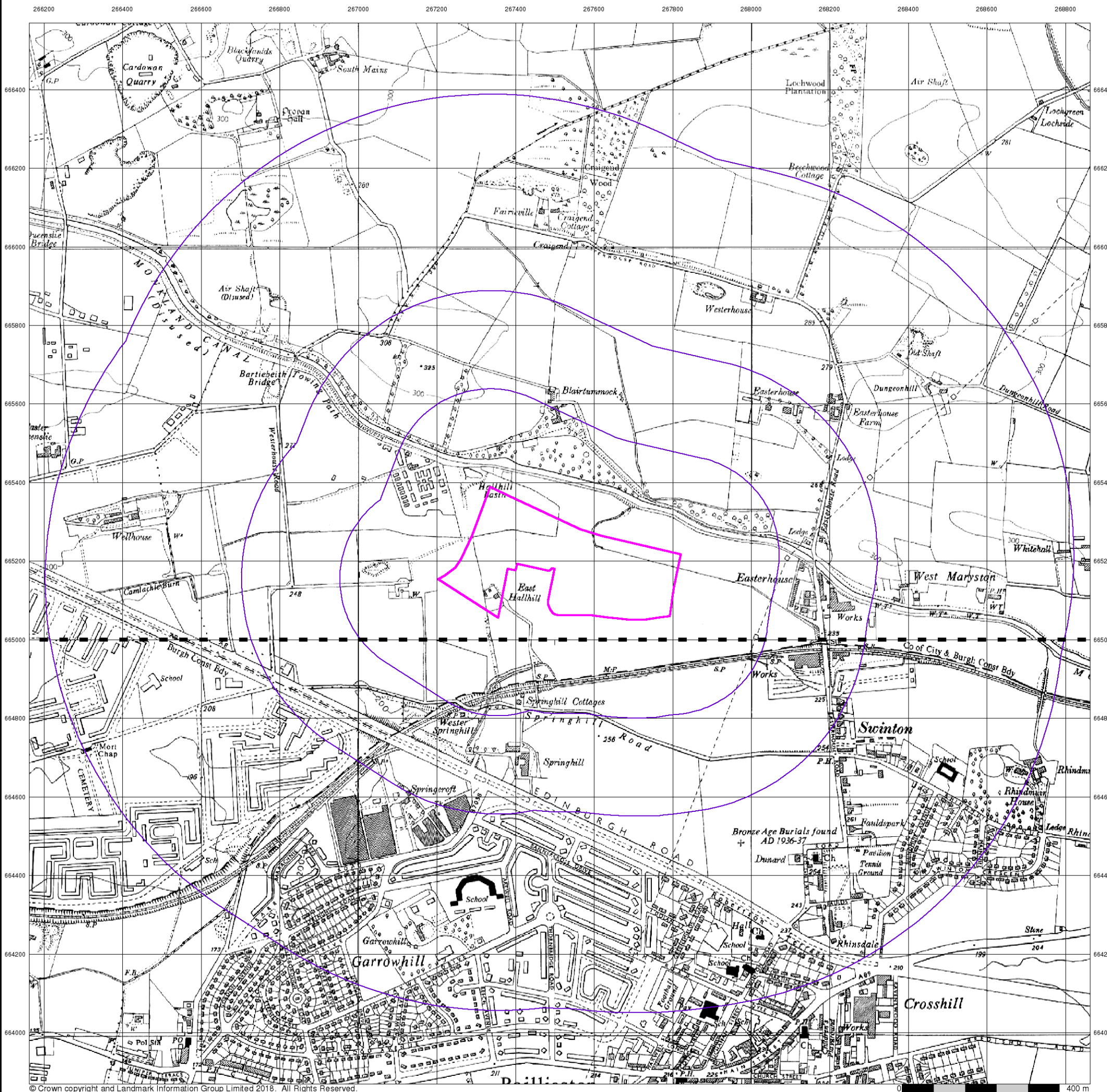
Order Details

Order Number: 158375466_1_1
Customer Ref: P17/478 - SA
National Grid Reference: 267510, 665190
Slice: A
Site Area (Ha): 11.14
Search Buffer (m): 1000

Site Details

Kerr & Smith (Glasgow) Ltd, 10, Springhill Parkway, Glasgow Business Park, GLASGOW, G69 6GA





© Crown copyright and Landmark Information Group Limited 2018. All Rights Reserved.



Ordnance Survey Plan

Published 1957 - 1958

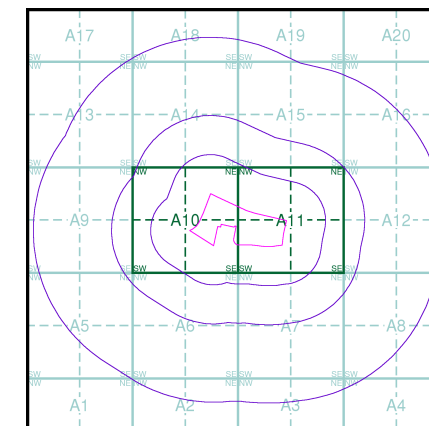
Source map scale - 1:10,000

The historical maps shown were reproduced from maps predominantly held at the scale adopted for England, Wales and Scotland in the 1840's. In 1854 the 1:2,500 scale was adopted for mapping urban areas; these maps were used to update the 1:10,560 maps. The published date given therefore is often some years later than the surveyed date. Before 1938, all OS maps were based on the Cassini Projection, with independent surveys of a single county or group of counties, giving rise to significant inaccuracies in outlying areas. In the late 1940's, a Provisional Edition was produced, which updated the 1:10,560 mapping from a number of sources. The maps appear unfinished - with all military camps and other strategic sites removed. These maps were initially overprinted with the National Grid. In 1970, the first 1:10,000 maps were produced using the Transverse Mercator Projection. The revision process continued until recently, with new editions appearing every 10 years or so for urban areas.

Map Name(s) and Date(s)

NS66NE	1957
1:10,560	
NS66SE	1958
1:10,560	

Historical Map - Slice A



Order Details

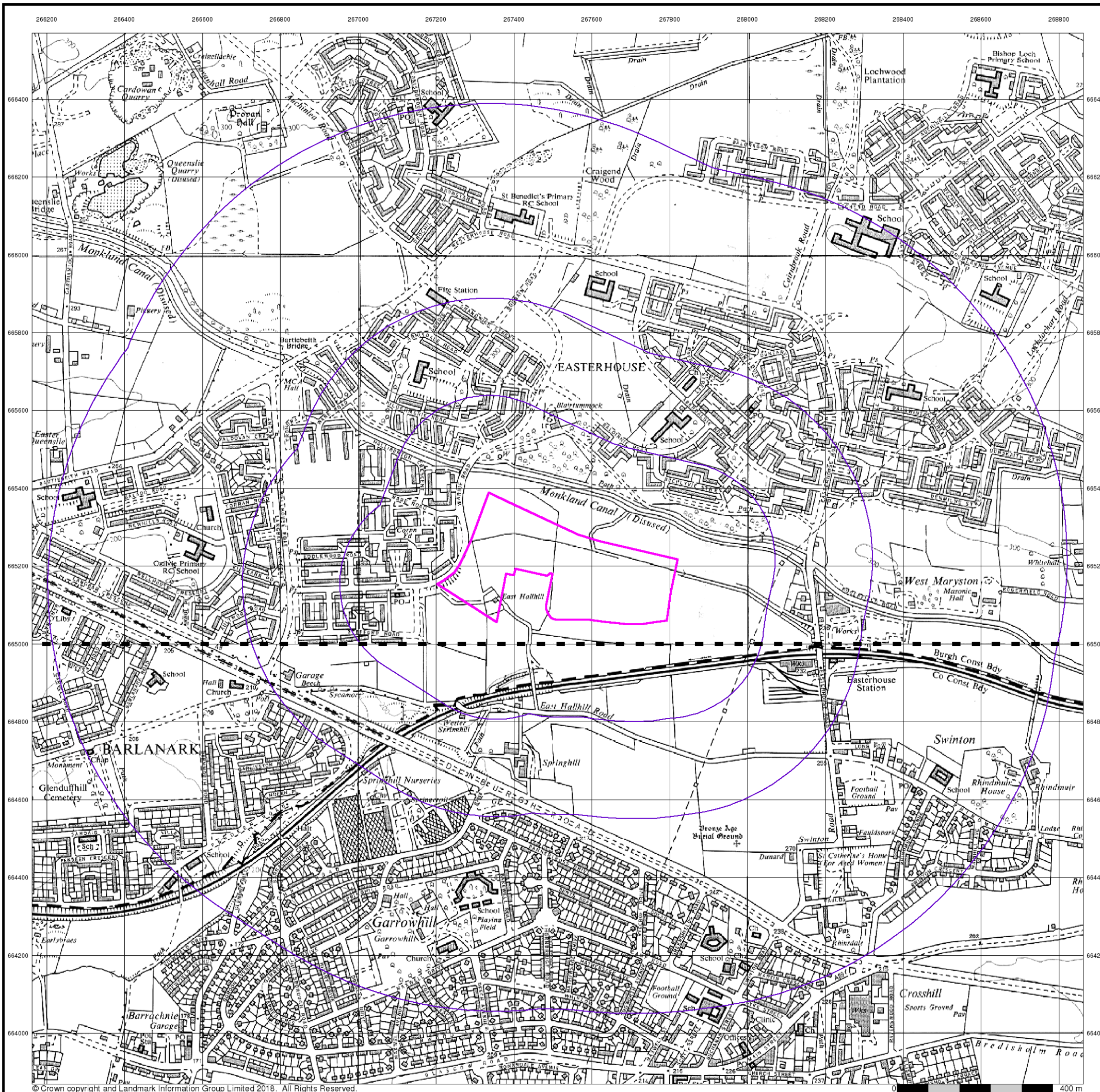
Order Number: 158375466_1_1
Customer Ref: P17/478 - SA
National Grid Reference: 267510, 665190
Slice: A
Site Area (Ha): 11.14
Search Buffer (m): 1000

Site Details

Kerr & Smith (Glasgow) Ltd, 10, Springhill Parkway, Glasgow Business Park, GLASGOW, G69 6GA



Tel: 0844 844 9952
Fax: 0844 844 9951
Web: www.envirocheck.co.uk



Ordnance Survey Plan

Published 1967

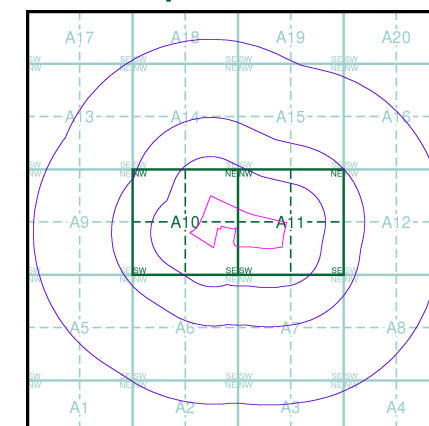
Source map scale - 1:10,000

The historical maps shown were reproduced from maps predominantly held at the scale adopted for England, Wales and Scotland in the 1840's. In 1854 the 1:2,500 scale was adopted for mapping urban areas; these maps were used to update the 1:10,560 maps. The published date given therefore is often some years later than the surveyed date. Before 1938, all OS maps were based on the Cassini Projection, with independent surveys of a single county or group of counties, giving rise to significant inaccuracies in outlying areas. In the late 1940's, a Provisional Edition was produced, which updated the 1:10,560 mapping from a number of sources. The maps appear unfinished - with all military camps and other strategic sites removed. These maps were initially overprinted with the National Grid. In 1970, the first 1:10,000 maps were produced using the Transverse Mercator Projection. The revision process continued until recently, with new editions appearing every 10 years or so for urban areas.

Map Name(s) and Date(s)

NS66NE	1967
1:10,560	
NS66SE	1967
1:10,560	

Historical Map - Slice A



Order Details

Order Number: 158375466_1_1
Customer Ref: P17/478 - SA
National Grid Reference: 267510, 665190
Slice: A
Site Area (Ha): 11.14
Search Buffer (m): 1000

Site Details

Kerr & Smith (Glasgow) Ltd, 10, Springhill Parkway, Glasgow
Business Park, GLASGOW, G69 6GA



Tel: 0844 844 9952
Fax: 0844 844 9951
Web: www.envirocheck.co.uk

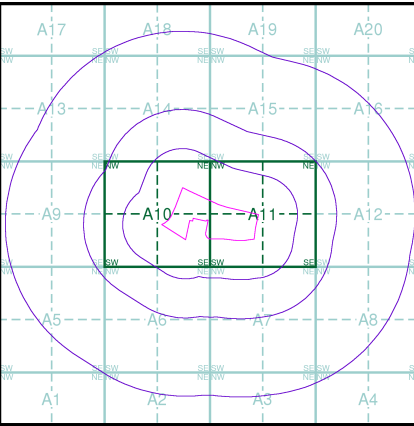
Ordnance Survey Plan
Published 1980 - 1982
Source map scale - 1:10,000

The historical maps shown were reproduced from maps predominantly held at the scale adopted for England, Wales and Scotland in the 1840's. In 1854 the 1:2,500 scale was adopted for mapping urban areas; these maps were used to update the 1:10,560 maps. The published date given therefore is often some years later than the surveyed date. Before 1938, all OS maps were based on the Cassini Projection, with independent surveys of a single county or group of counties, giving rise to significant inaccuracies in outlying areas. In the late 1940's, a Provisional Edition was produced, which updated the 1:10,560 mapping from a number of sources. The maps appear unfinished - with all military camps and other strategic sites removed. These maps were initially overprinted with the National Grid. In 1970, the first 1:10,000 maps were produced using the Transverse Mercator Projection. The revision process continued until recently, with new editions appearing every 10 years or so for urban areas.

Map Name(s) and Date(s)

NS66NE	1980
1:10,000	
NS66SE	1982
1:10,000	

Historical Map - Slice A



Order Details

Order Number: 158375466_1_1
Customer Ref: P17/478 - SA
National Grid Reference: 267510, 665190
Slice: A
Site Area (Ha): 11.14
Search Buffer (m): 1000

Site Details

Kerr & Smith (Glasgow) Ltd, 10, Springhill Parkway, Glasgow
Business Park, GLASGOW, G69 6GA