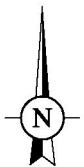


Glasgow Business Park

Accessibility Plan

Key

- Site of Proposed Development
- Core Path
- Bus Stop/Route
- Train Station/Route
- 400m Isochrone from Site
- 800m Isochrone from Site
- 1600m Isochrone from Site



Glasgow Business Park - Site B

Hermiston Securities

Accessibility Plan

Drawing Number:  
TP528 Figure 2

Scale:  
NTS @ A3

Drawn by:  
NW






Date:  
April 2021

Checked by:  
AS

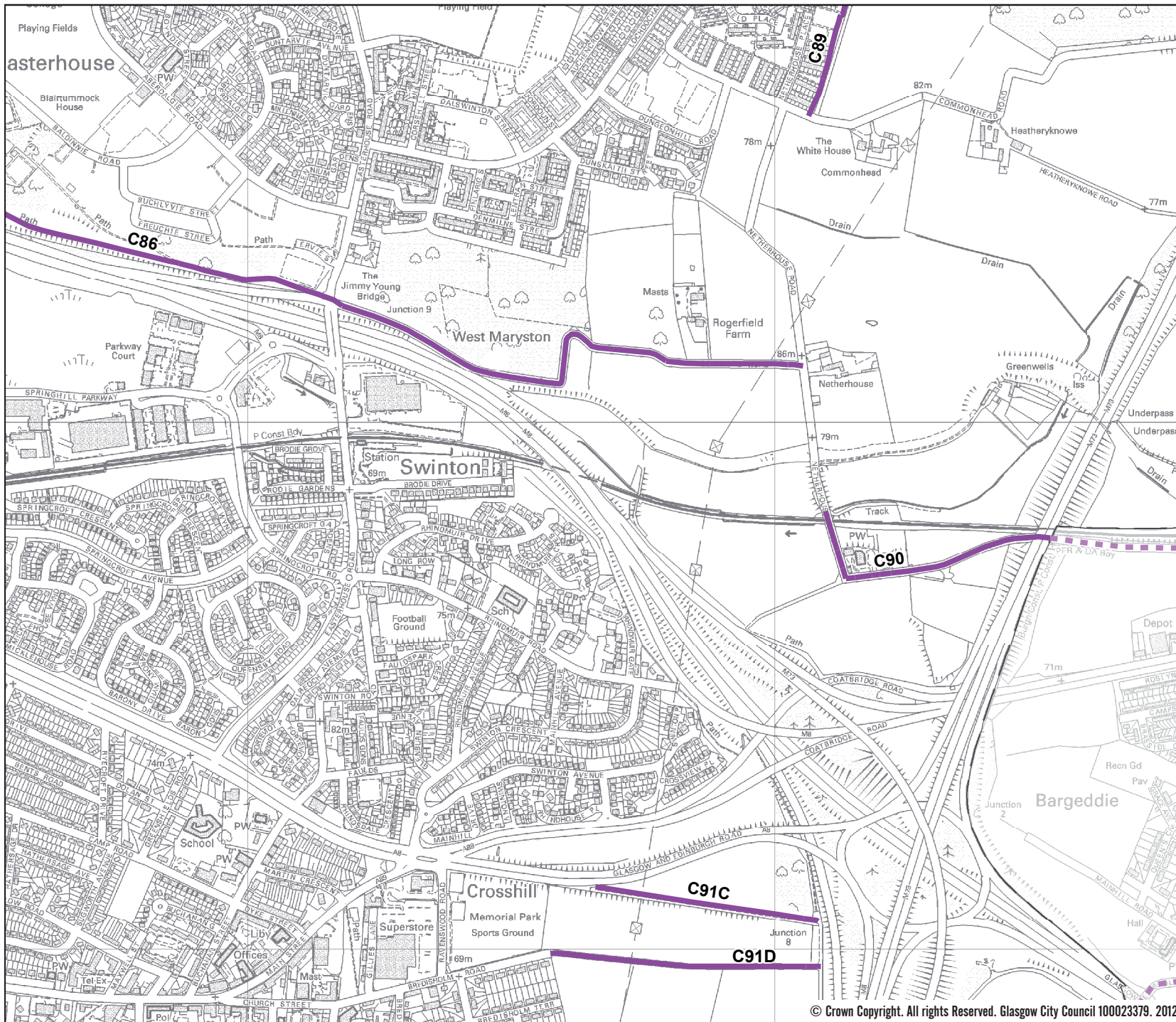




# CORE PATHS PLAN






- Core Paths 
- Core Paths on water 
- Core Paths - Neighbouring Authority 
- Water access points 
- Overbridge or underpass 

23	24	
32	33	34
42	43	





# CORE PATHS PLAN

- Core Paths 
- Core Paths on water 
- Core Paths - Neighbouring Authority 
- Water access points 
- Overbridge or underpass 

22	23	24
31	32	33
41	42	43

