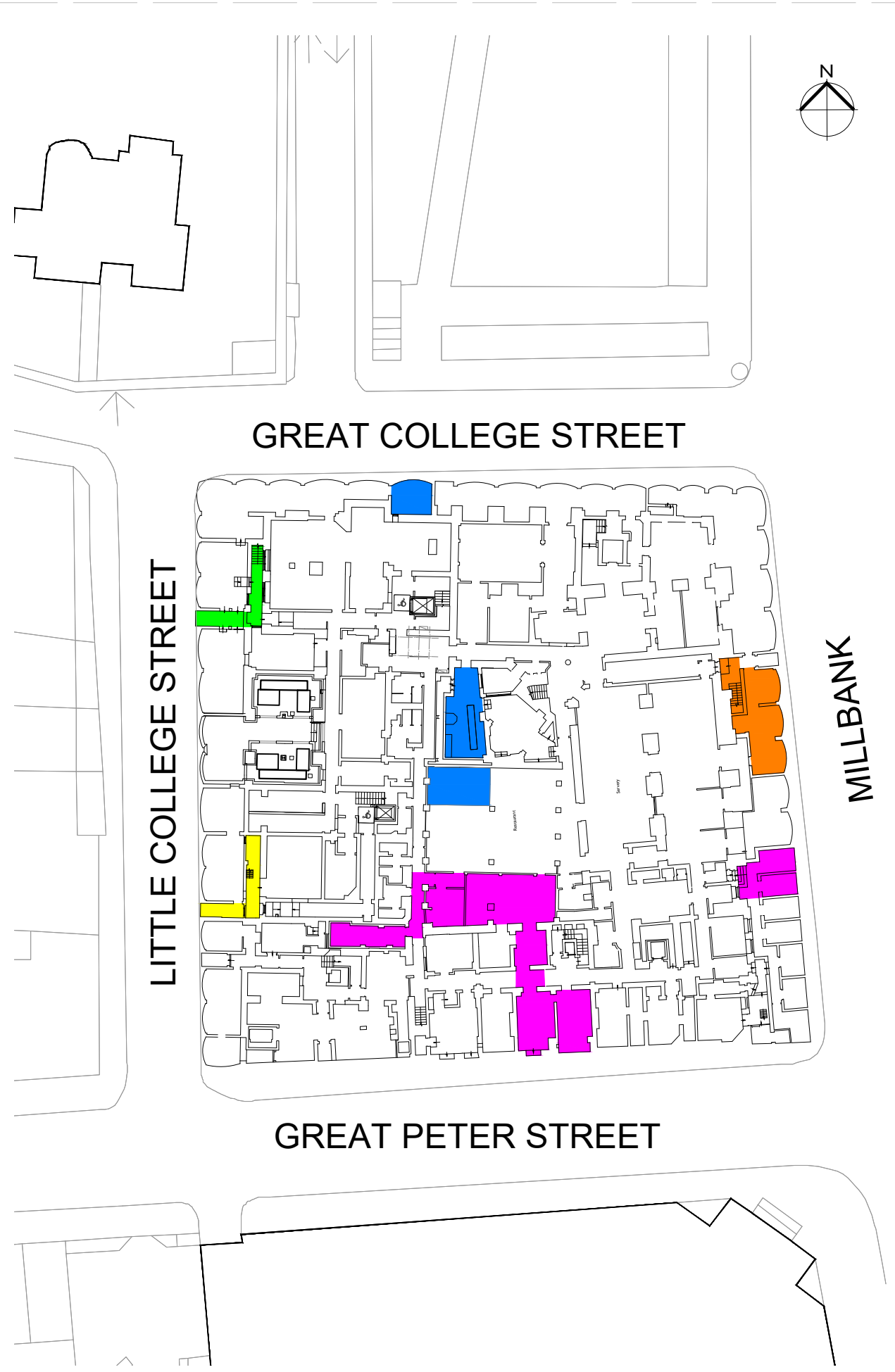
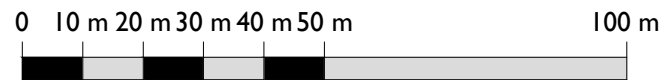
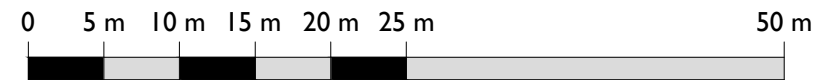


1 Millbank, Location Plan
01000 1:1250



2 Millbank, Site Plan
01000 1:500



Notes: 16/03/2021 16:49:49
 Drawings are based on survey data and may not accurately represent what is physically present.
 Do not scale from this drawing. All dimensions are to be verified on site before proceeding with the work.
 All dimensions are in millimeters unless noted otherwise.
 Purcell shall be notified in writing of any discrepancies.

Key Plan
not to scale

- WORKS ZONES**
- Green Zone
 - Yellow Zone
 - Orange Zone
 - Pink Zone
 - Blue Zone

REV	DATE	DRAWN	DESCRIPTION
P2	16.03.2021	GS	Blue Zone area modified

CLIENT
House of Commons

PROJECT
PoW: Millbank House: Flood alleviation

JOB NUMBER
240723

PURCELL

TITLE
Location and Site Plans

2 - Restricted Access

SIZE	SCALE	LAST REVISED	DRAWN	CHECKED
A3L	1:1250, 1:500	16/03/2021	GS	GS

REV SUITABILITY/REASON FOR ISSUE
P02 S4 - Listed Building Consent

DRAWING NAME
00MBH-C2255-PUR91-SL-A-AR-DR-01000