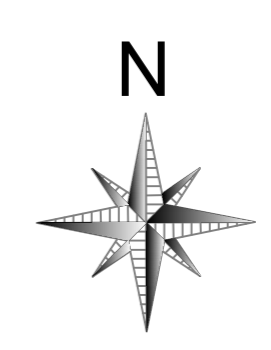
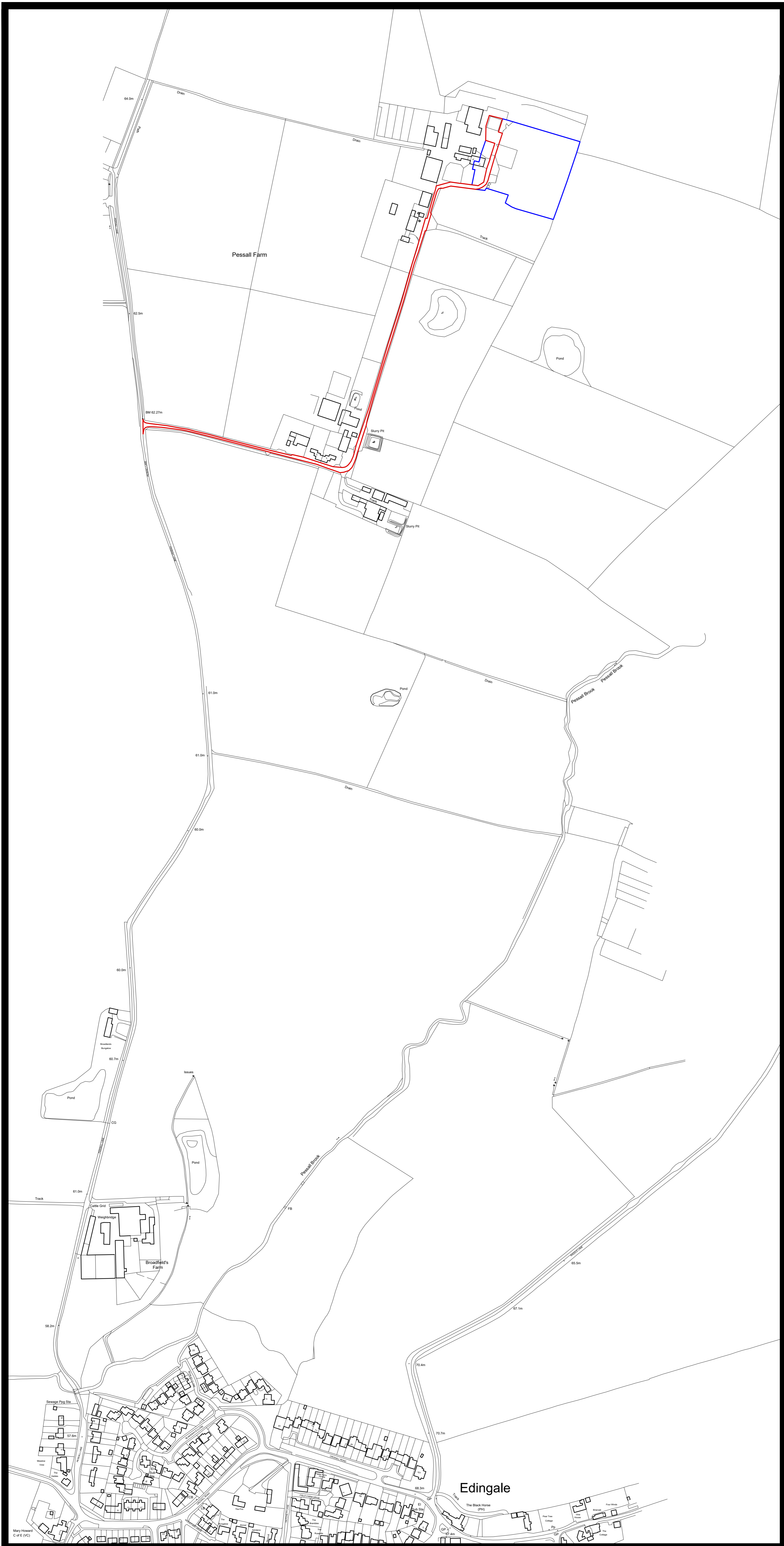
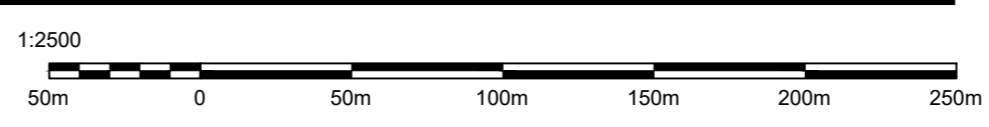


The Builder is to check and verify all building and site dimensions, levels and sewer invert levels prior to commencement of work. do not scale off this drawing, work to figured dimensions only. This drawing must be read and checked with all structural and relevant specialist drawings. The builder is to comply in all aspects with the current Building Regulations and latest codes of practice.

Ordnance Survey Ltd paper mapping licence / customer account number 100060636.



Location plan.
Scale 1:2500



PROJECT: N05 Holding Pessall Farm.
 DRAWING: Location plan.
 REFERENCE: S15 / 221 / 03.
 SCALE: 1:2500 @ A1.
 DATE: Apr 21.
 ALDER MILL
 SHEPPARD ROAD
 WATFORD, Herts.
 TEL: 01927 71888
 FAX: 01927 71811