

Ordnance Survey® Historical Mapping Extract

www.centremapslive.com

Site Details:

CGT SITE DOVER, CT17 0ET

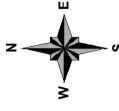
Client Ref: 5500
Report Ref: CMAPS-CM-79032-5500-220611HIS
Grid Ref: 630625, 142226

Map Name: County Series

Map date: 1896-1897

Scale: 1:10,560

Printed at: 1:10,560



Surveyed 1862
Revised 1896
Edition NA
Copyright NA
Levelled NA

Surveyed 1862
Revised 1897
Edition NA
Copyright NA
Levelled NA



Produced by
GroundSure Environmental Insight
www.groundsure.com

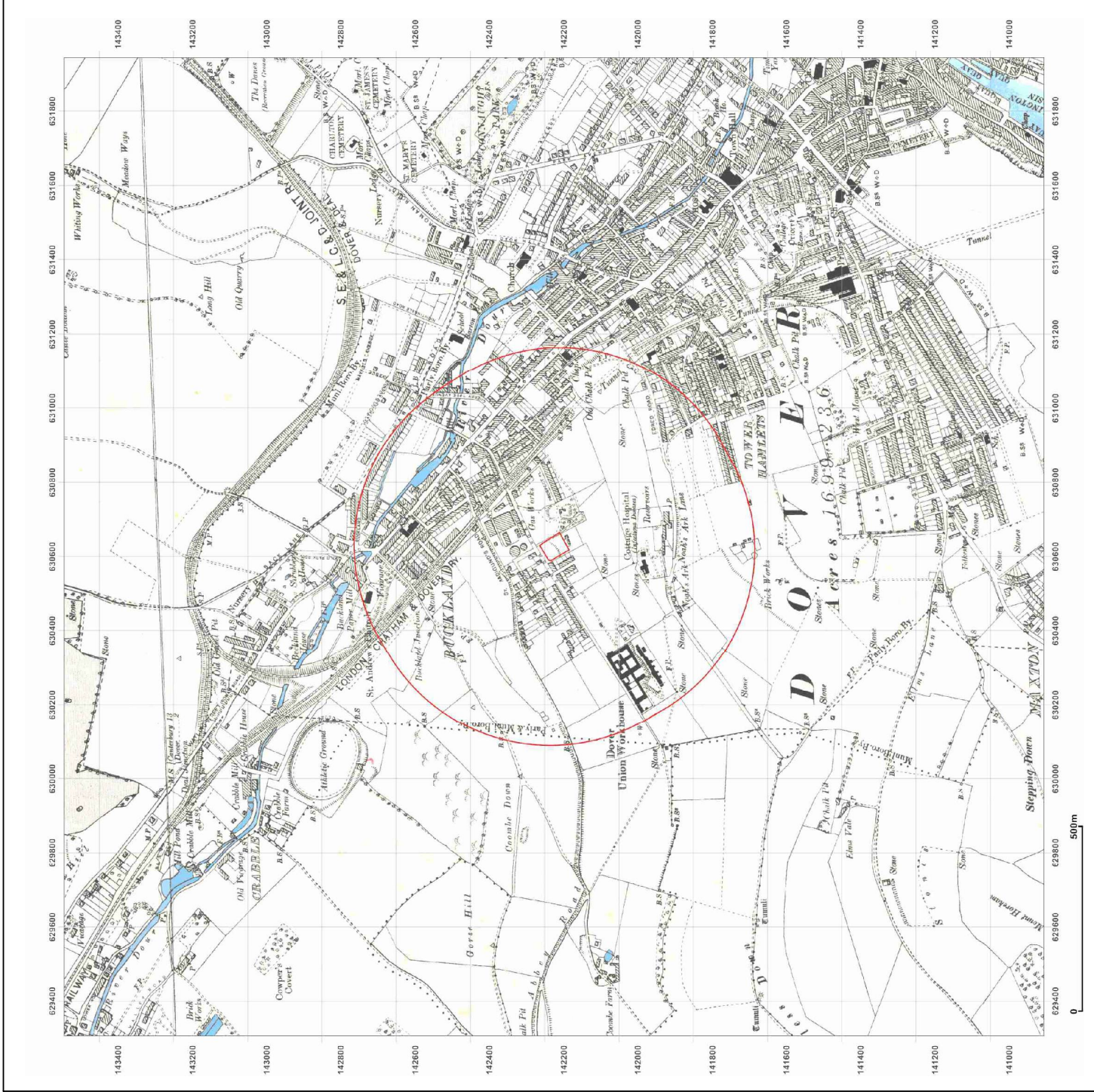


Supplied by:
www.centremapslive.com
groundsure@centremaps.com

Crown copyright all rights reserved. Licence No: 100035207

Production date: 22 June 2011

To view map legend click here [Legend](#)



Ordnance Survey® Historical Mapping Extract

www.centremapslive.com

Site Details:

CGT SITE DOVER, CT17 0ET

Client Ref: 5500
Report Ref: CMAPS-CM-79032-5500-220611HIS
Grid Ref: 630625, 142226

Map Name: County Series

Map date: 1898

Scale: 1:2,500

Printed at: 1:2,500



Surveyed 1858
Revised 1898
Edition NA
Copyright NA
Levelled NA



Produced by
GroundSure Environmental Insight
www.groundsure.com

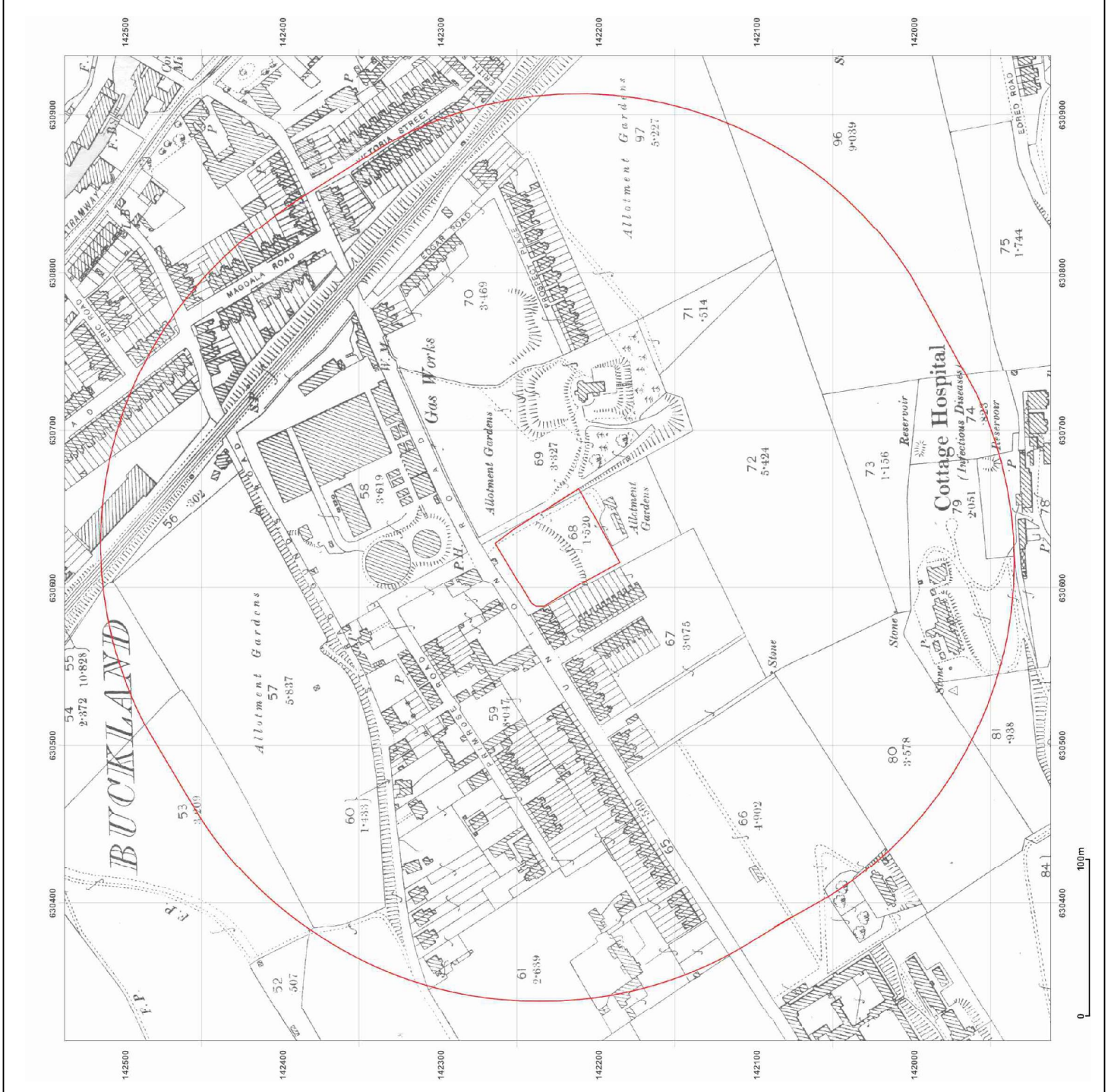


Supplied by:
www.centremapslive.com
groundsure@centremaps.com

Crown copyright all rights reserved. Licence No: 100035207

Production date: 23 June 2011

To view map legend click here [Legend](#)



Ordnance Survey® Historical Mapping Extract

www.centremapslive.com

Site Details:

CGT SITE DOVER, CT17 0ET

Client Ref: 5500
Report Ref: CMAPS-CM-79032-5500-220611HIS
Grid Ref: 630625, 142226

Map Name: County Series

Map date: 1907

Scale: 1:2,500

Printed at: 1:2,500



Surveyed 1907
 Revised 1907
 Edition NA
 Copyright NA
 Levelled NA



Produced by
 GroundSure Environmental Insight
 www.groundsure.com

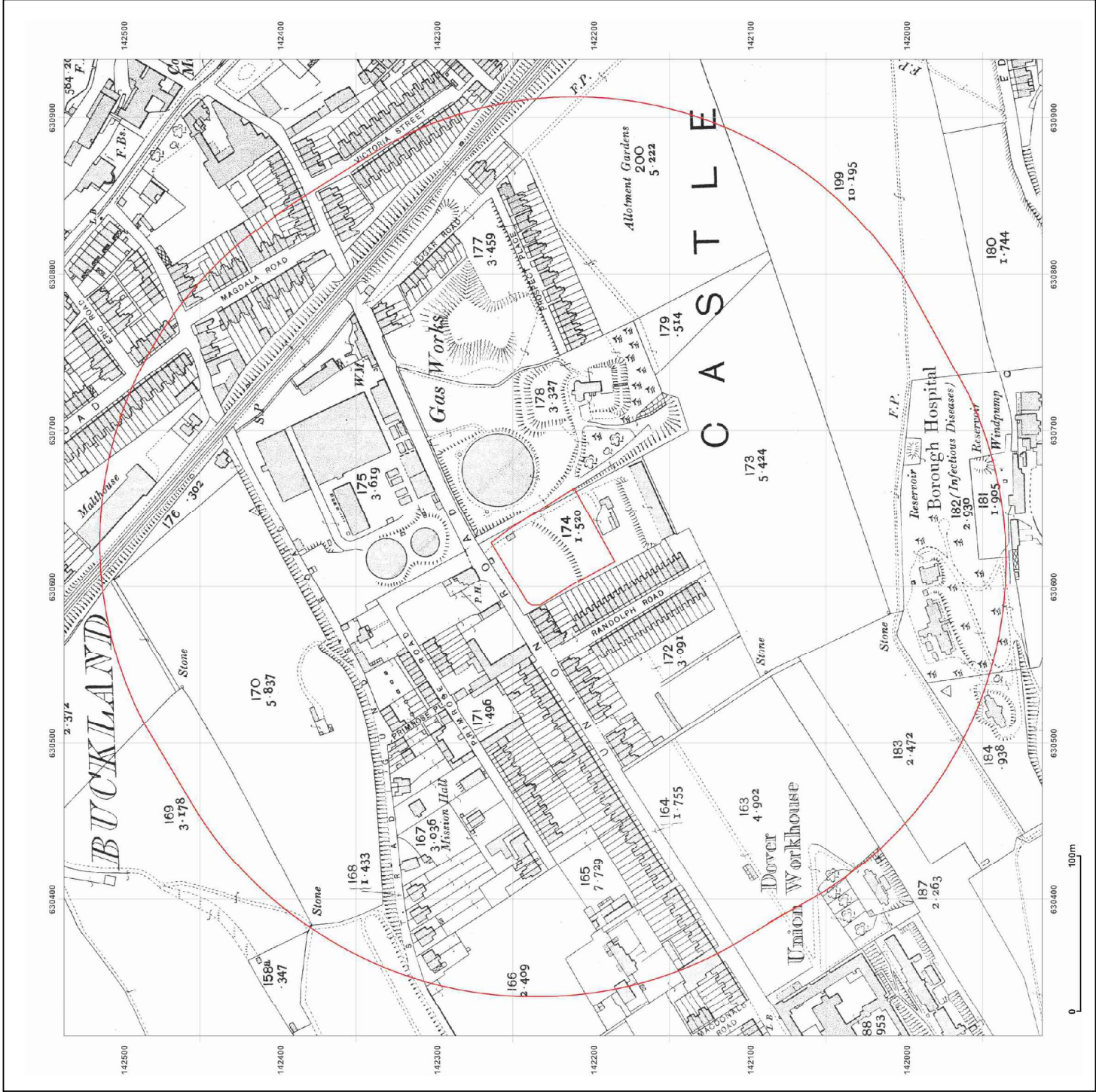


Supplied by:
 www.centremapslive.com
 groundsure@centremaps.com

Crown copyright all rights reserved. Licence No: 100035207

Production date: 23 June 2011

To view map legend click here [Legend](#)



Ordnance Survey® Historical Mapping Extract

www.centremapslive.com

Site Details:

CGT SITE DOVER, CT17 0ET

Client Ref: 5500
Report Ref: CMAPS-CM-79032-5500-220611HIS
Grid Ref: 630625, 142226

Map Name: County Series

Map date: 1937

Scale: 1:2,500

Printed at: 1:2,500



Surveyed 1937
Revised 1937
Edition NA
Copyright NA
Levelled NA



Produced by
GroundSure Environmental Insight
www.groundsure.com

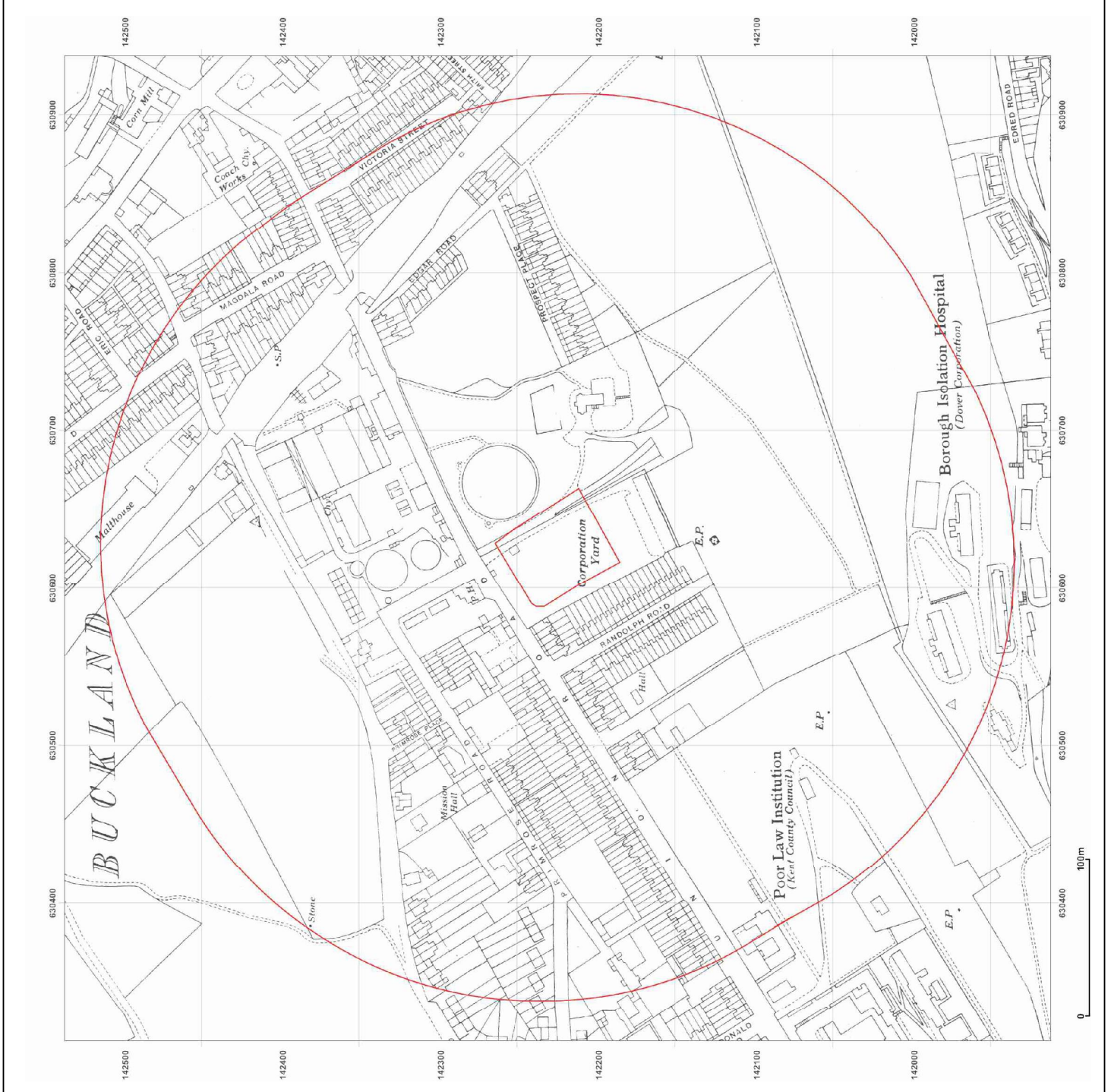


Supplied by:
www.centremapslive.com
groundmaps@centremaps.com

Crown copyright all rights reserved. Licence No: 100035207

Production date: 23 June 2011

To view map legend click here [Legend](#)



Ordnance Survey® Historical Mapping Extract

www.centremapslive.com

Site Details:

CGT SITE DOVER, CT17 0ET

Client Ref: 5500
Report Ref: CMAPS-CM-79032-5500-220611HIS
Grid Ref: 630625, 142226

Map Name: National Grid

Map date: 1956

Scale: 1:2,500

Printed at: 1:2,500



Surveyed 1956
Revised 1956
Edition 1956
Copyright NIA
Levelled 1951

Surveyed 1956
Revised 1956
Edition NIA
Copyright NIA
Levelled 1957



Produced by
GroundSure Environmental Insight
www.groundsure.com

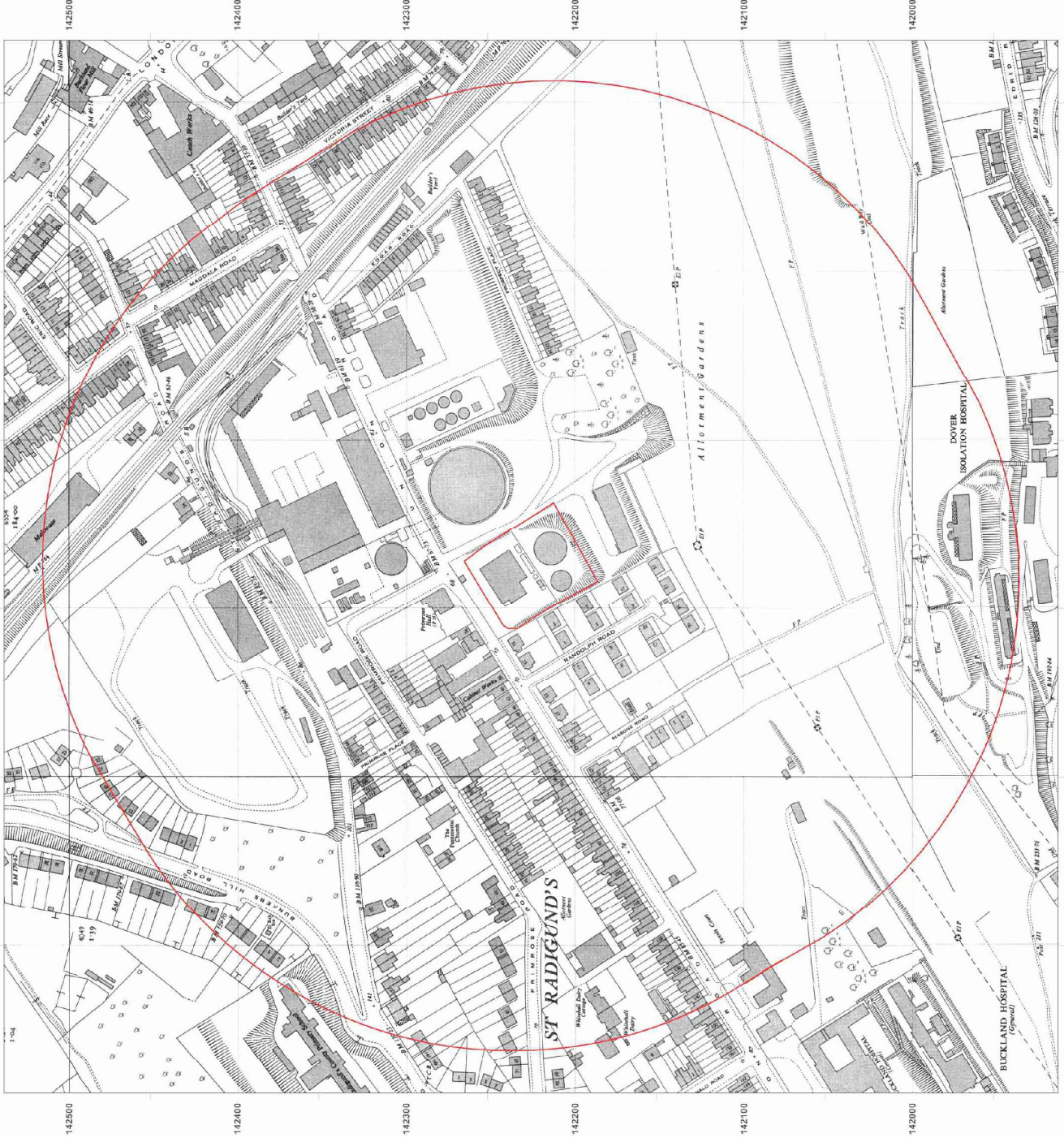


Supplied by:
www.centremapslive.com
groundsure@centremaps.com

Crown copyright all rights reserved. Licence No: 100035207

Production date: 22 June 2011

To view map legend click here [Legend](#)



Ordnance Survey® Historical Mapping Extract

www.centremapslive.com

Site Details:

CGT SITE DOVER, CT17 0ET

Client Ref: 5500
Report Ref: CMAPS-CM-79032-5500-220611HIS
Grid Ref: 630625, 142226

Map Name: Provisional

Map date: 1957-1961

Scale: 1:10,560

Printed at: 1:10,560



Surveyed 1871
Revised 1957
Edition NA
Copyright NA
Levelled NA

Surveyed 1961
Revised 1961
Edition NA
Copyright NA
Levelled NA



Produced by
GroundSure Environmental Insight
www.groundsure.com



Supplied by:
www.centremapslive.com
groundsure@centremaps.com

Crown copyright all rights reserved. Licence No: 100035207

Production date: 22 June 2011

To view map legend click here [Legend](#)

