

Ordnance Survey® Historical Mapping Extract

www.centremapslive.com

Site Details:

CGT SITE DOVER, CT17 0ET

Client Ref: 5500
Report Ref: CMAPS-CM-79032-5500-220611HIS
Grid Ref: 630625, 142226

Map Name: National Grid

Map date: 1970-1974

Scale: 1:1,250

Printed at: 1:2,500



Surveyed 1955
Revised 1974
Edition N/A
Copyright 1974
Levelled 1951

Surveyed 1956
Revised 1959
Edition N/A
Copyright 1970
Levelled 1951

Surveyed 1956
Revised 1973
Edition N/A
Copyright 1974
Levelled 1951

Surveyed 1955
Revised 1974
Edition N/A
Copyright 1974
Levelled 1951

Surveyed 1956
Revised 1959
Edition N/A
Copyright 1970
Levelled 1951

Surveyed 1956
Revised 1973
Edition N/A
Copyright 1974
Levelled 1951



Produced by
GroundSure Environmental Insight
www.groundsure.com



Supplied by:
www.centremapslive.com
groundsure@centremaps.com

Crown copyright all rights reserved. Licence No: 100035207

Production date: 22 June 2011

To view map legend click here [Legend](#)



Ordnance Survey® Historical Mapping Extract

www.centremapslive.com

Site Details:

CGT SITE DOVER, CT17 0ET

Client Ref: 5500
Report Ref: CMAPS-CM-79032-5500-220611HIS
Grid Ref: 630625, 142226

Map Name: National Grid

Map date: 1973-1974

Scale: 1:10,000

Printed at: 1:10,000



Surveyed 1972
Revised 1974
Edition NA
Copyright NA
Levelled NA

Surveyed 1973
Revised 1973
Edition NA
Copyright NA
Levelled NA



Produced by
GroundSure Environmental Insight
www.groundsure.com

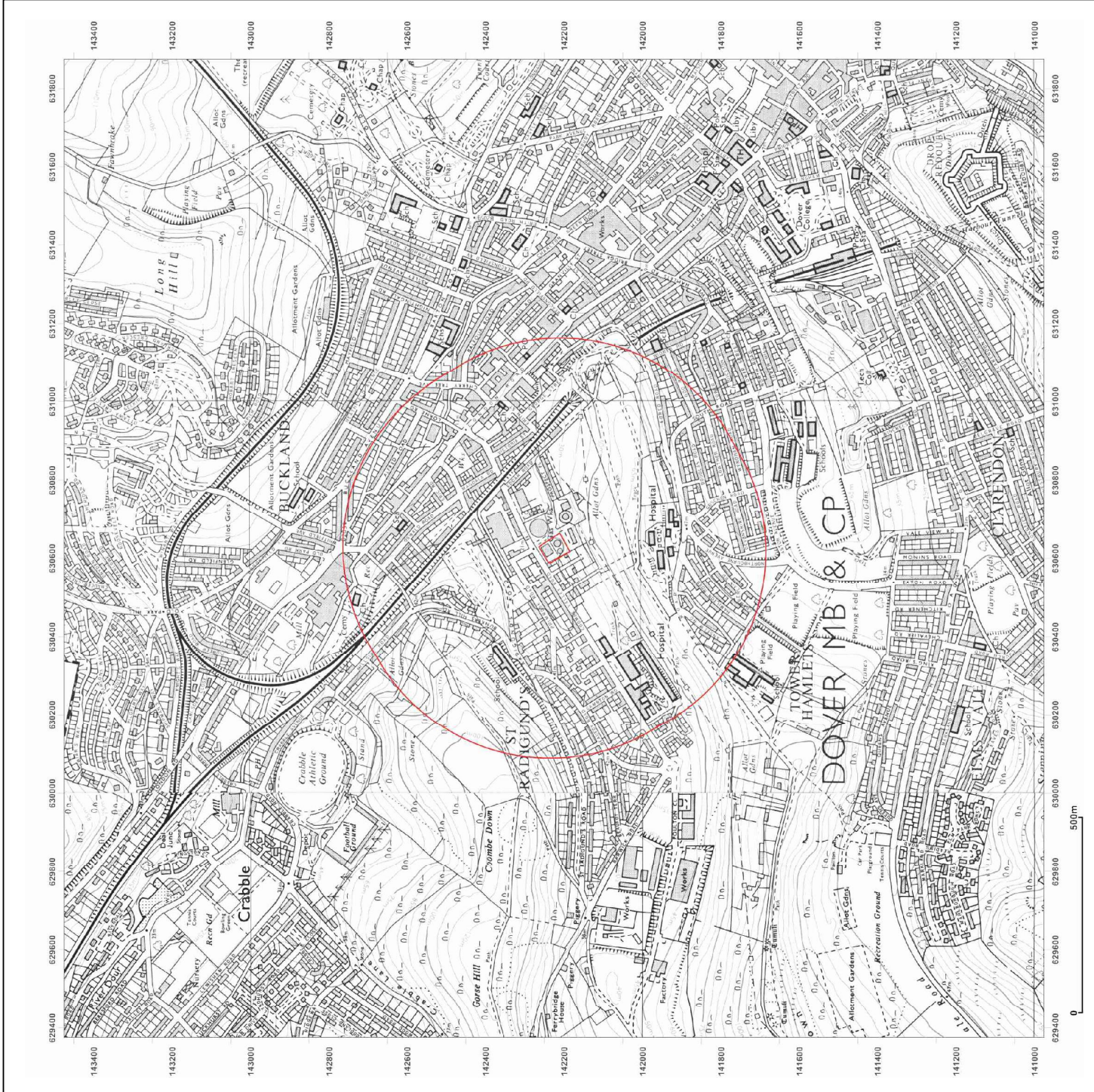


Supplied by:
www.centremapslive.com
groundsure@centremaps.com

Crown copyright all rights reserved. Licence No: 100035207

Production date: 22 June 2011

To view map legend click here [Legend](#)



Ordnance Survey® Historical Mapping Extract

www.centremapslive.com

Site Details:

CGT SITE DOVER, CT1 0ET

Client Ref: 5500
Report Ref: CMAPS-CM-79032-5500-220611HIS
Grid Ref: 630625, 142226

Map Name: National Grid

Map date: 1974-1979

Scale: 1:10,000

Printed at: 1:10,000



Surveyed 1972
Revised 1974
Edition NA
Copyright NA
Levelled NA

Surveyed 1976
Revised 1979
Edition NA
Copyright NA
Levelled NA



Produced by
GroundSure Environmental Insight
www.groundsure.com



Supplied by:
www.centremapslive.com
groundsure@centremaps.com

Crown copyright all rights reserved. Licence No: 100035207

Production date: 22 June 2011

To view map legend click here [Legend](#)



Ordnance Survey® Historical Mapping Extract

www.centremapslive.com

Site Details:

CGT SITE DOVER, CT17 0ET

Client Ref: 5500
Report Ref: CMAPS-CM-79032-5500-220611HIS
Grid Ref: 630625, 142226

Map Name: National Grid


Map date: 1984

Scale: 1:1,250

Printed at: 1:2,500



Surveyed N/A
Revised N/A
Edition N/A
Copyright 1984
Levelled 1975



Surveyed 1955
Revised 1983
Edition N/A
Copyright 1984
Levelled 1975



Produced by
GroundSure Environmental Insight
www.groundsure.com

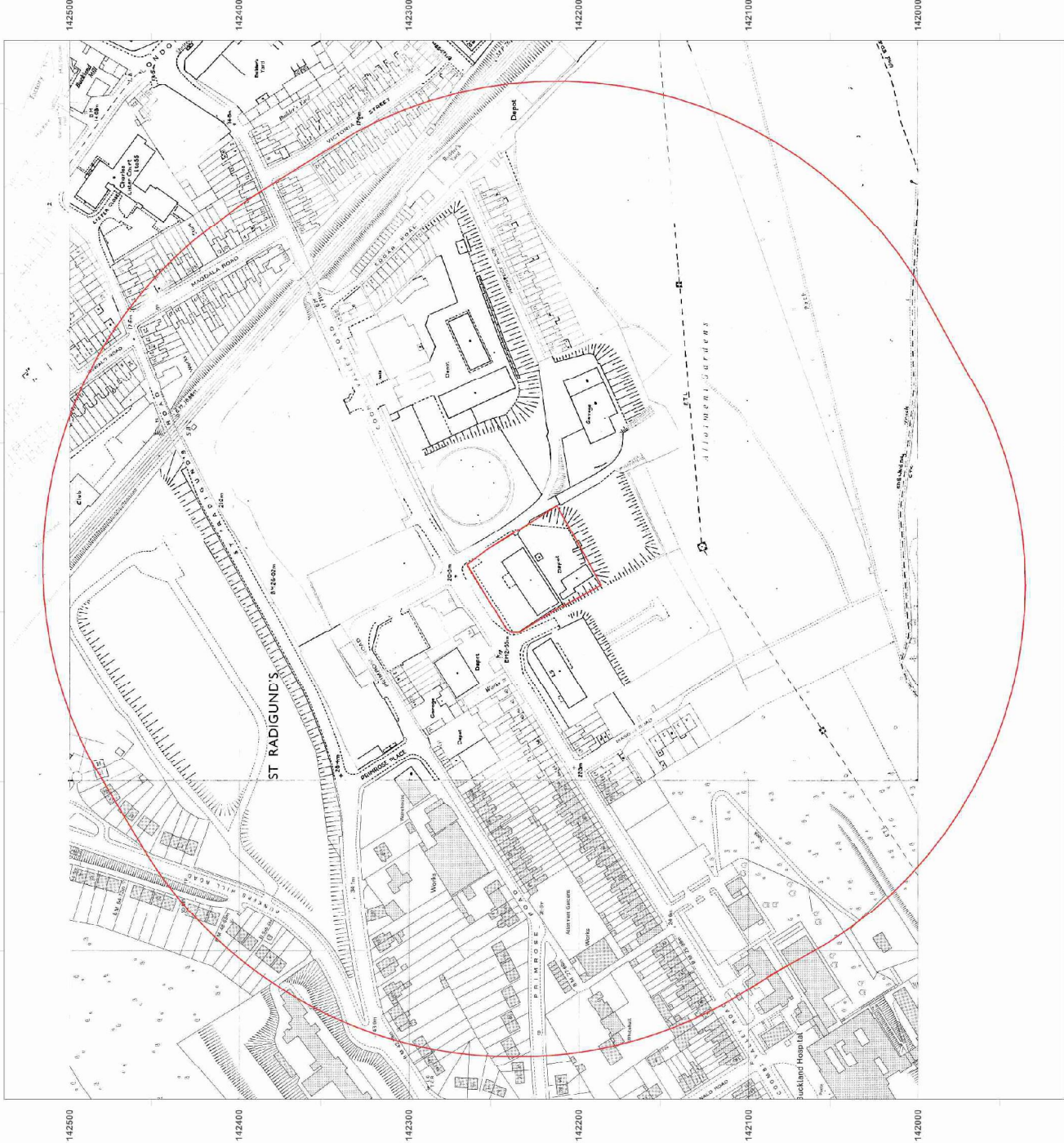


Supplied by:
www.centremapslive.com
groundsure@centremaps.com

Crown copyright all rights reserved. Licence No: 100035207

Production date: 22 June 2011

To view map legend click here [Legend](#)



Ordnance Survey® Historical Mapping Extract

www.centremapslive.com

Site Details:

CGT SITE DOVER, CT17 0ET

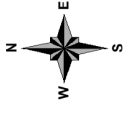
Client Ref: 5500
Report Ref: CMAPS-CM-79032-5500-220611HIS
Grid Ref: 630625, 142226

Map Name: National Grid

Map date: 1995

Scale: 1:1,250

Printed at: 1:2,500



Surveyed 1995
Revised 1995
Edison N/A
Copyright 1995
Levelled N/A

Surveyed 1995
Revised 1995
Edison N/A
Copyright 1995
Levelled N/A



Produced by
GroundSure Environmental Insight
www.groundsure.com



Supplied by:
www.centremapslive.com
groundsure@centremaps.com

Crown copyright all rights reserved. Licence No: 100035207

Production date: 22 June 2011

To view map legend click here [Legend](#)

