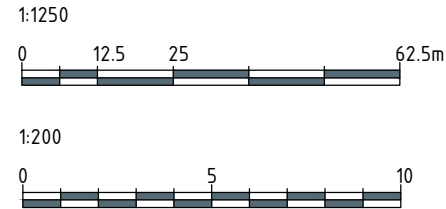


THIS DRAWING IS COPYRIGHT. Contractors and Consultants must check all dimensions on site. Only figured dimensions are to be used. Any discrepancies to be reported to the Project Architect before work proceeds. This drawing shall be used only for the purpose intended.

Notes



Rv.	Date	Description	Dr.
A	11.05.21	Road name added.	SL



Project 151 York Road  
Plymouth  
PL5 1AU

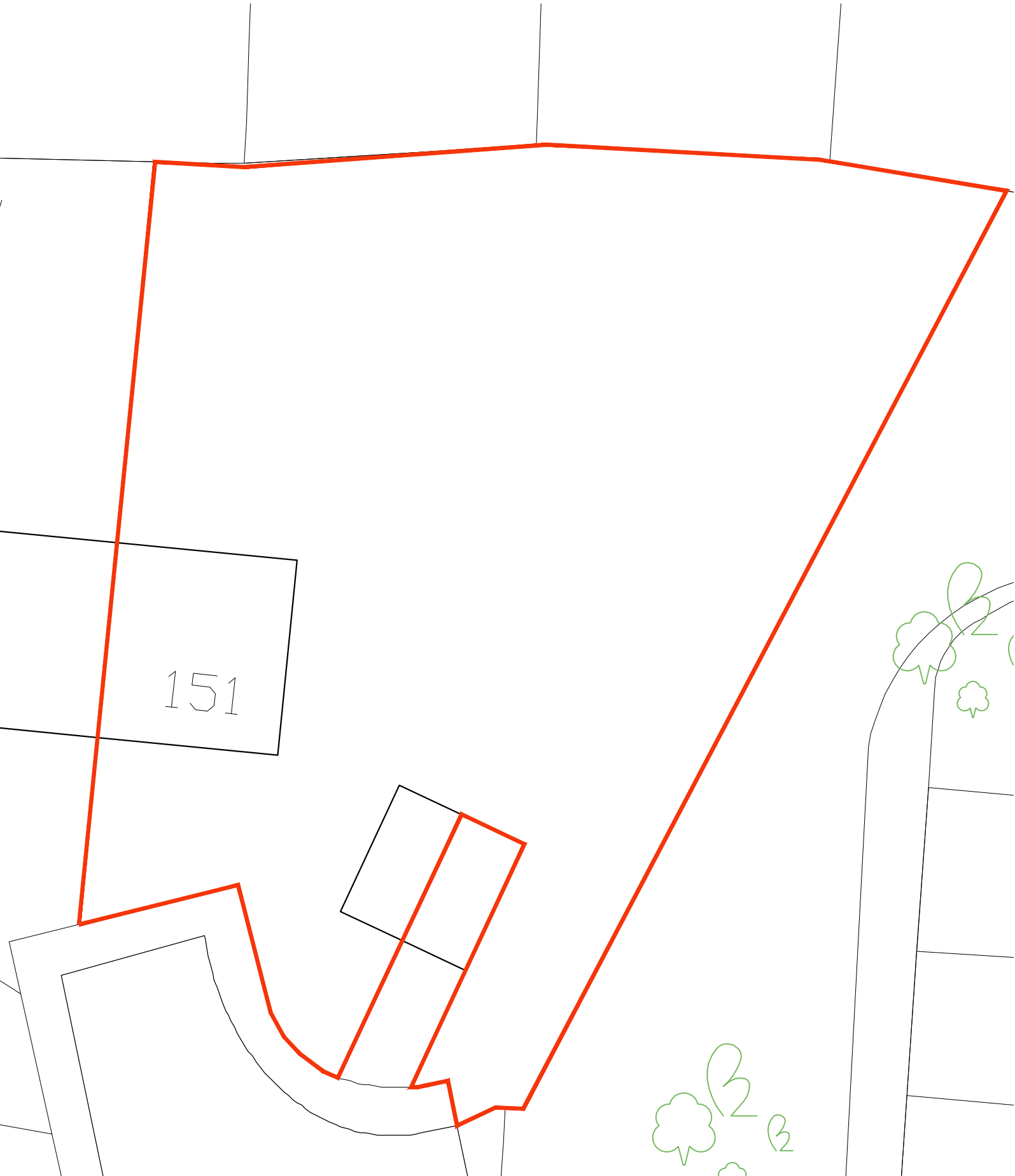
Drawing  
LOCATION PLAN &  
SITE PLAN

Scale 1:1250, 1:200 @ A3 Drawn SL

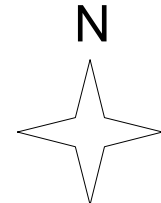
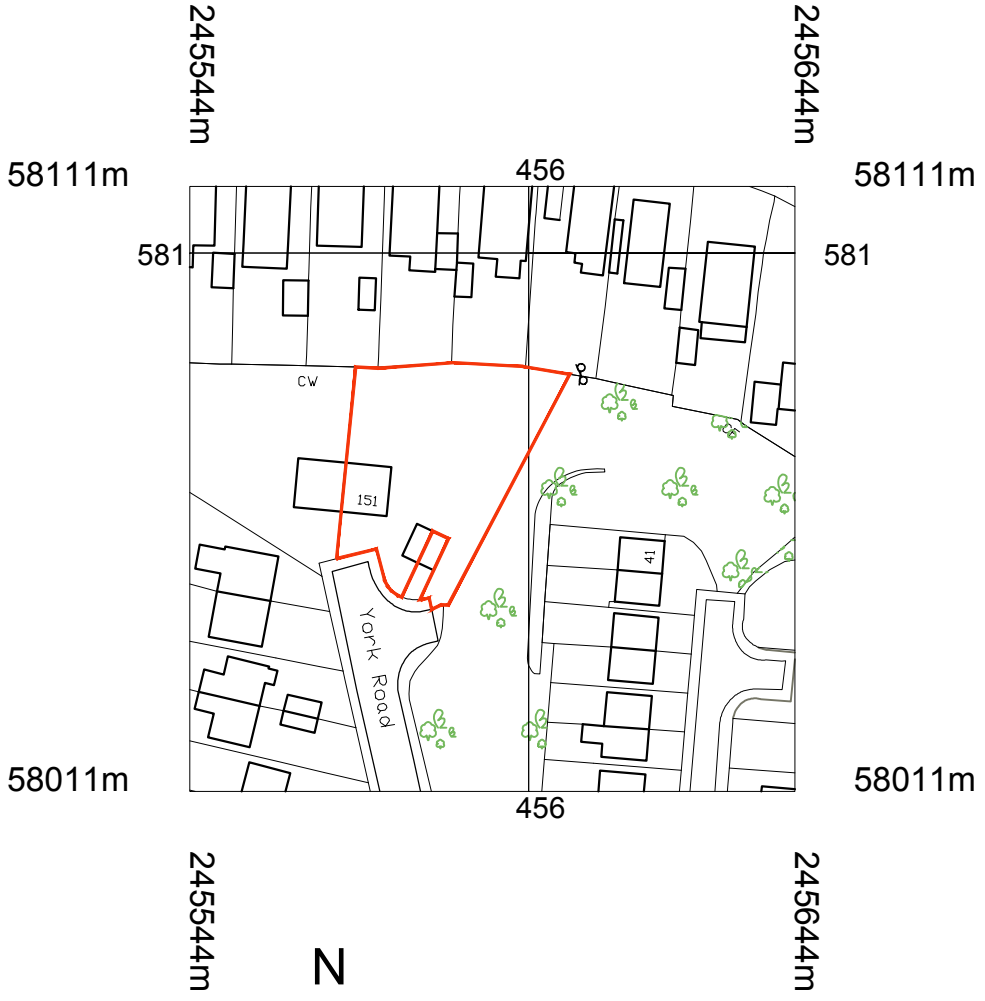
Date APRIL 2021

Status EXISTING

Project No.	Type	Element	No.	Rev.
21178	EX	-	01	A



SITE PLAN 1:200 @ A3



© Crown copyright and database rights 2021 OS 100035409  
Reproduction in whole or in part is prohibited  
without the permission of Ordnance Survey.

LOCATION PLAN 1:1250 @ A3