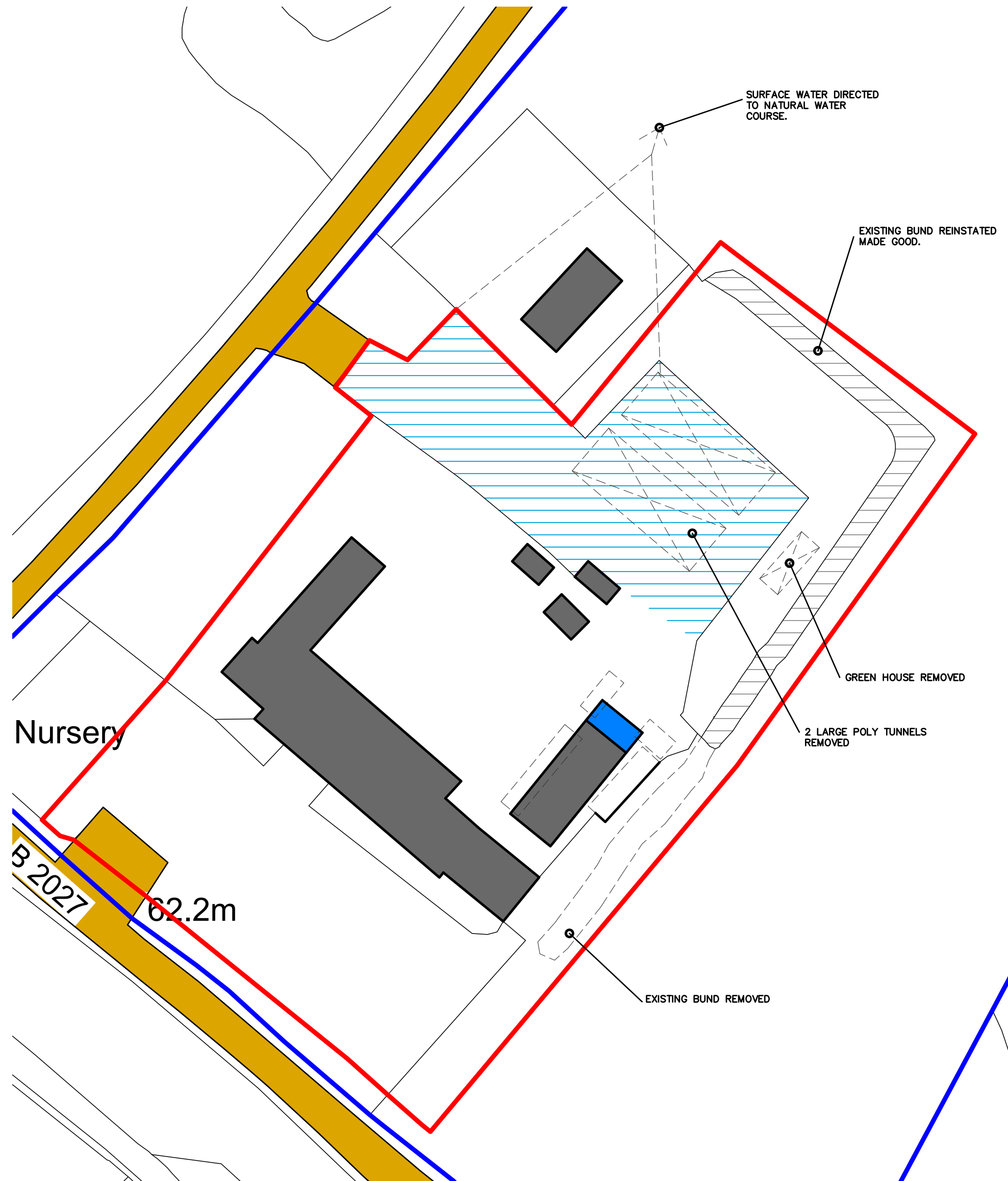





LOCATION PLAN:1250@A2



BLOCK PLAN 1:500@A2



Rev: A		
CLIENT		
Mr Graves		
PROJECT		
Land @ The Elms Nursery Bough Beach Road		
REF:	DRG NO:	REV:
277	05	A
DRG TITLE		
LOCATION & BLOCK PLAN		
DESIGN		
Scott Ellisdon		
DATE	SCALE	
03/21	As Shown @ A2	

© Crown copyright and database rights 2018 OS 100053143

Reproduction in whole or part is prohibited without the prior permission of Ordnance Survey.