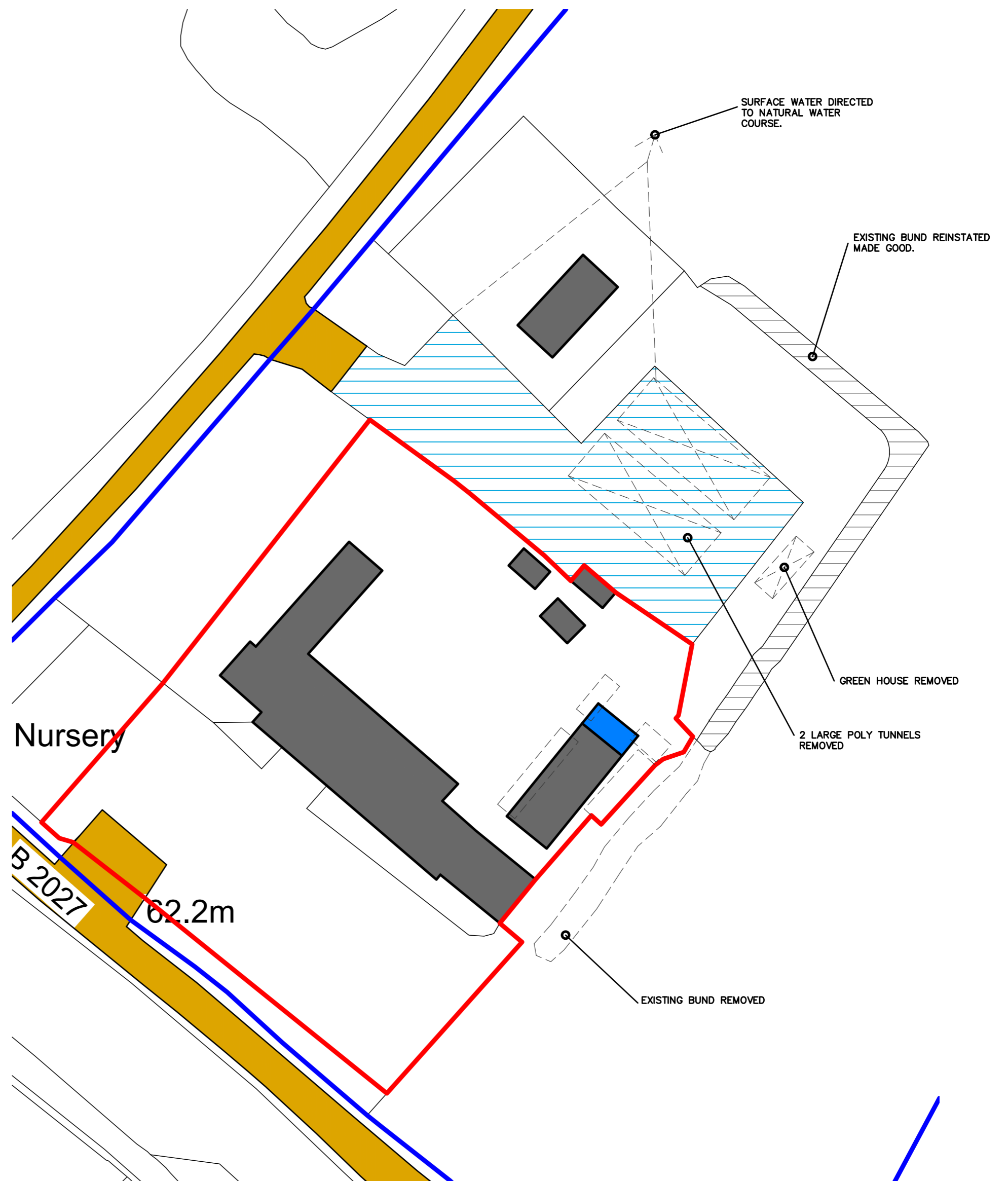
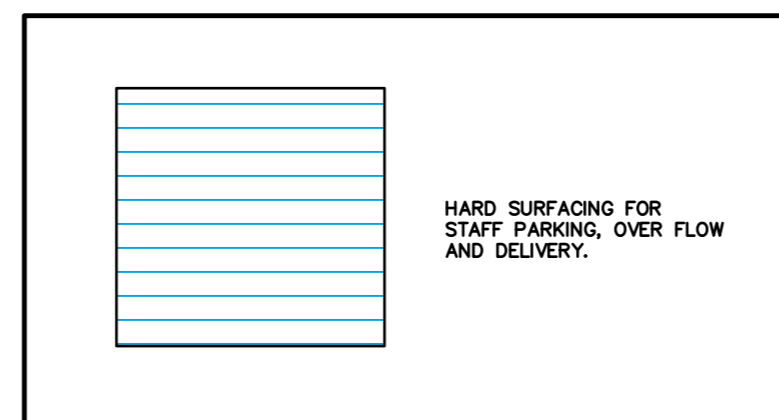




LOCATION PLAN:1250@A2



BLOCK PLAN 1:500@A2



Rev: A		
CLIENT Mr Graves		
PROJECT Land © The Elms Nursery Bough Beach Road		
REF. 277	DRG.NO 05	REV. A
DRG TITLE LOCATION & BLOCK PLAN		
DESIGN Scott Ellisdon		
DATE 03/21	SCALE As Shown © A2	

© Crown copyright and database rights 2018 OS 100053143

Reproduction in whole or part is prohibited without the prior permission of Ordnance Survey.