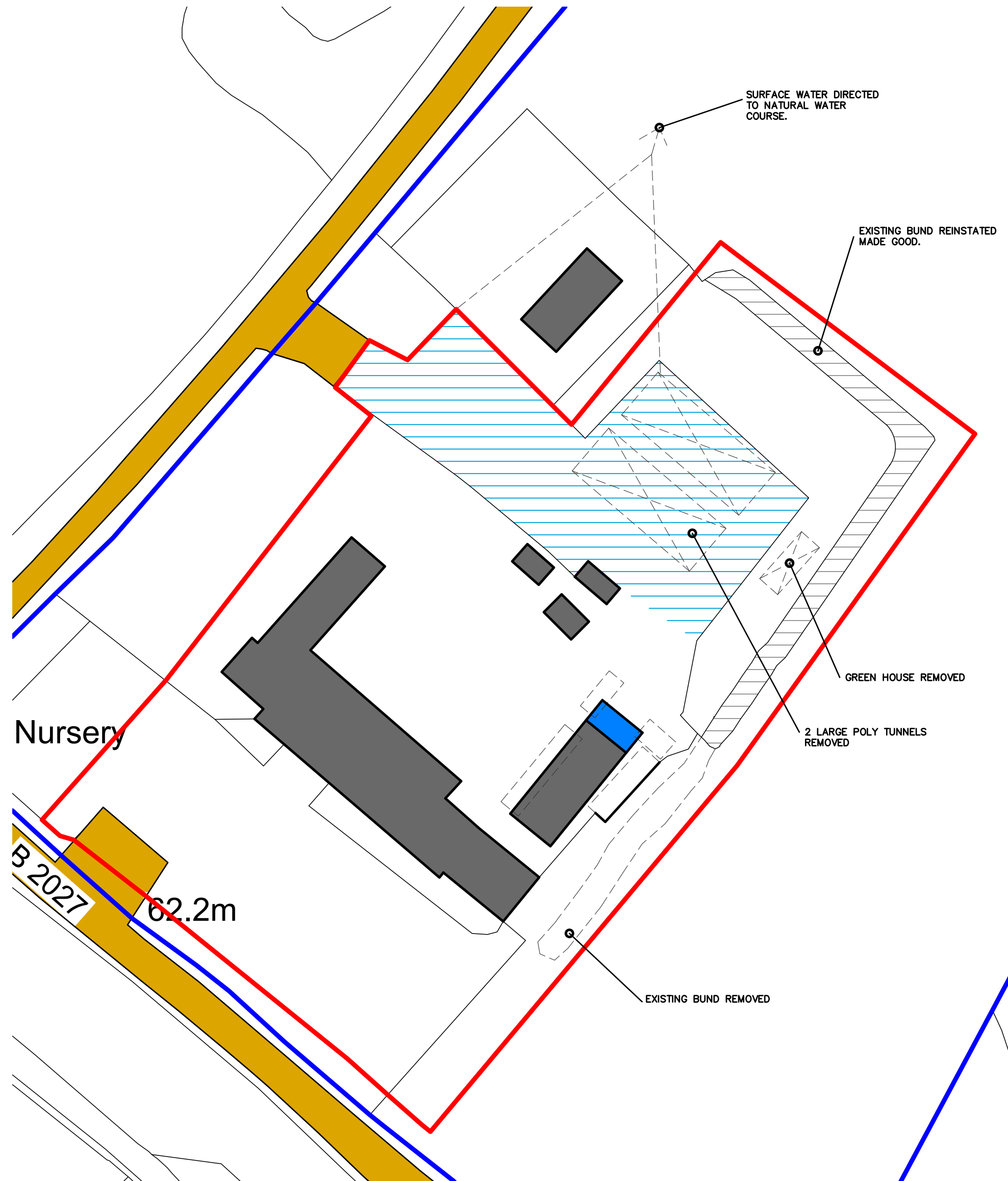
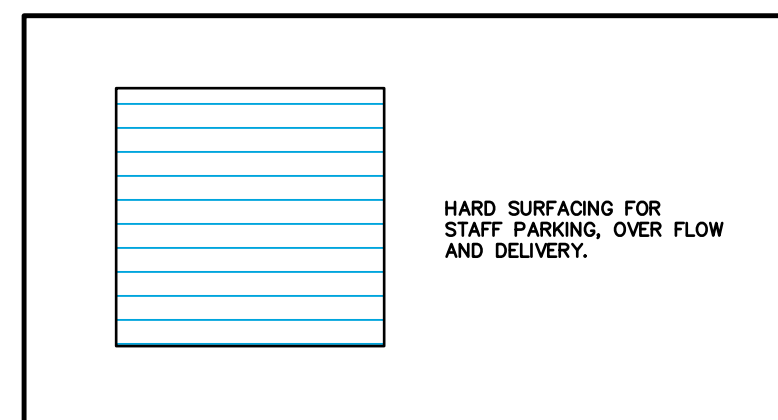




LOCATION PLAN:1250@A2



BLOCK PLAN 1:500@A2



Rev: A			
CLIENT Mr Graves			
PROJECT Land @ The Elms Nursery Bough Beach Road			
REF: 277	DRG NO: 05	REV: B	
DRG TITLE LOCATION & BLOCK PLAN			
DESIGN Scott Ellisdon			
DATE 03/21	SCALE As Shown @ A2		

© Crown copyright and database rights 2018 OS 100053143

Reproduction in whole or part is prohibited without the prior permission of Ordnance Survey.