

**NOTES**

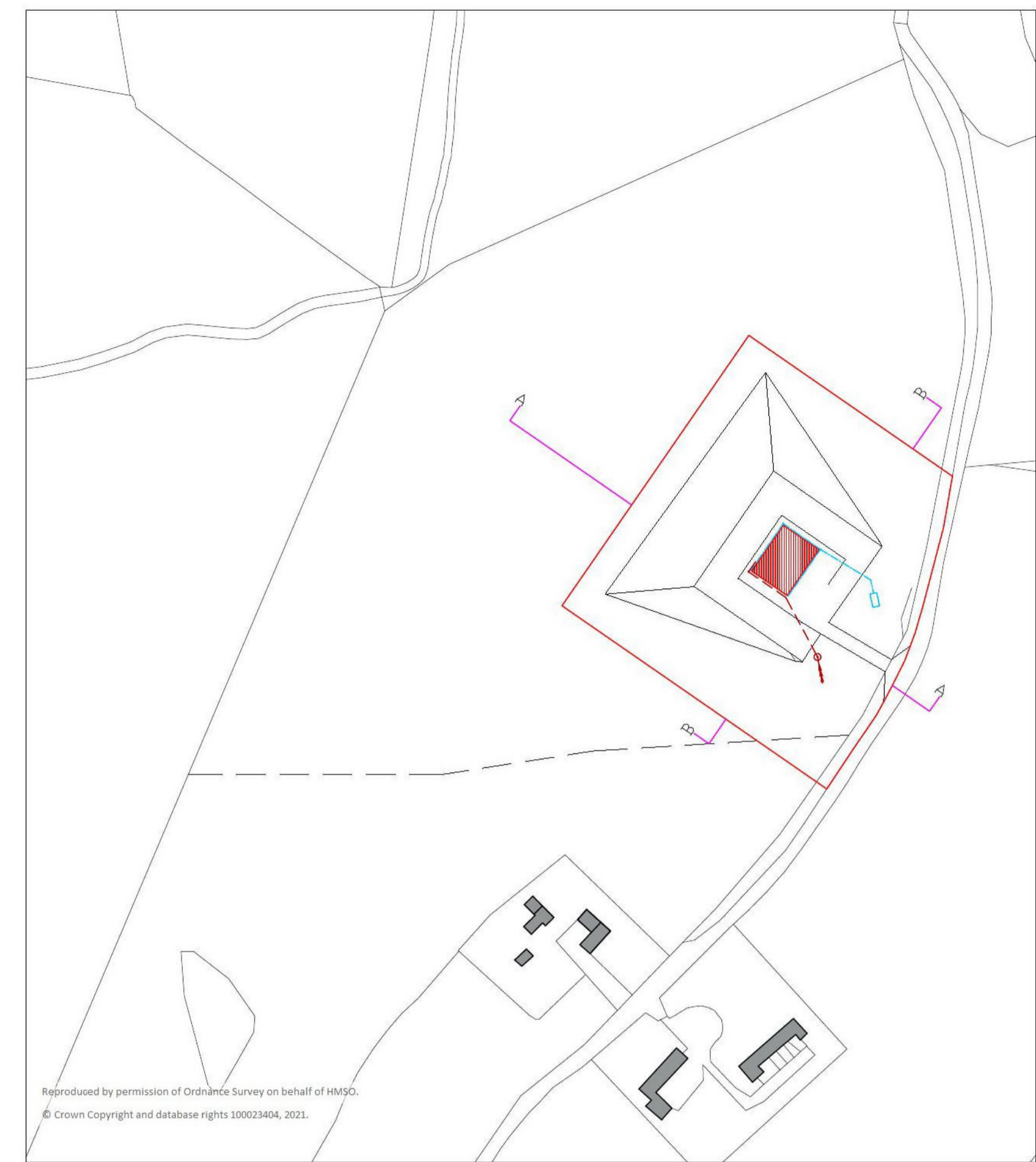
Do not scale from this drawing unless for Planning purposes. Figured dimensions only are to be used. All dimensions must be checked on site by the Contractor prior to the commencement of any fabrication or building works. Where applicable, dimensions and details are to be read in conjunction with specialist consultants' drawings; any disparity between drawings is to be brought to the attention of Savills prior to the commencement of any fabrication or building works. This drawing is the property of Savills and may not be reproduced without their expressed permission.

**REVISIONS**

REV	NOTE / DRAWN BY	DATE
-----	-----------------	------

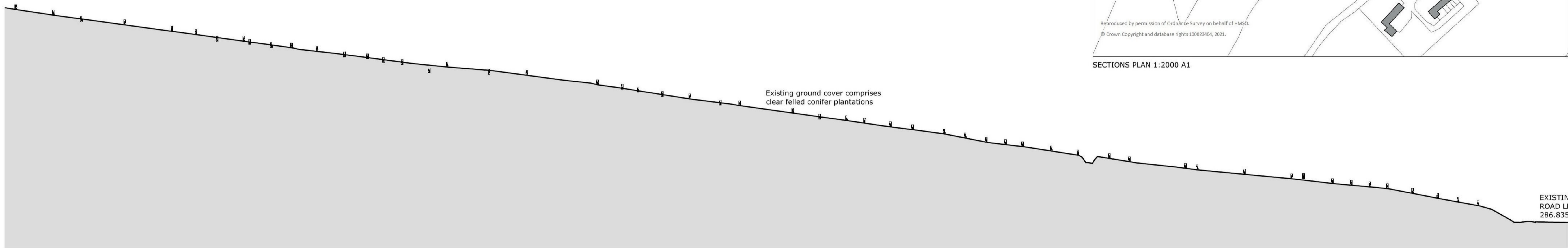
**RISKS:**

SITE LOCATED ON WORKING ESTATE. BEWARE PERSONNEL, LIVESTOCK AND AGRICULTURAL MACHINERY.  
 ACCESS TO SITE ON NARROW ROAD FROM EDZELL VILLAGE (B966)  
 IDENTIFY AND NOTE ANY OVERHEAD CABLES ON APPROACH TO OR OVER THE SITE.  
 IDENTIFY AND NOTE ANY UNDERGROUND SERVICES ON APPROACH OR OVER THE SITE.

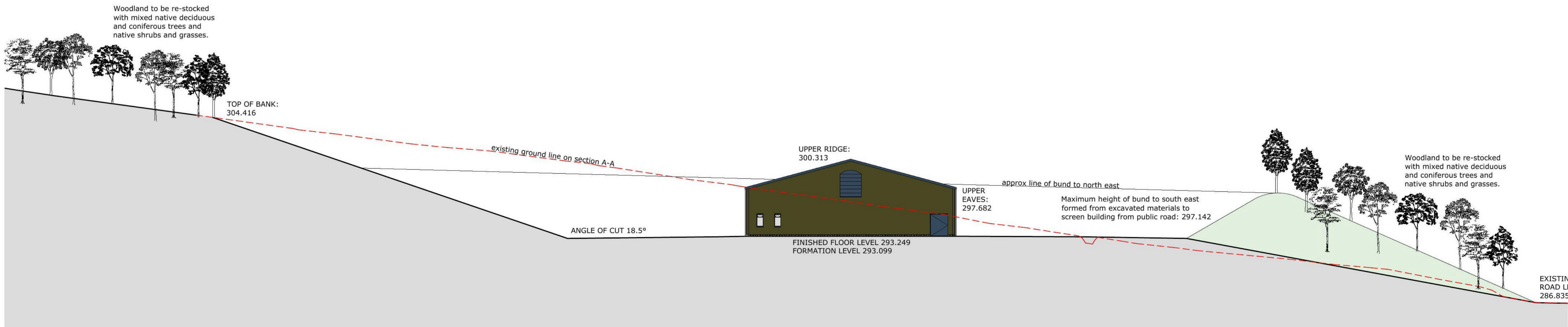


Reproduced by permission of Ordnance Survey on behalf of HMSO.  
 © Crown Copyright and database rights 100023404, 2021.

SECTIONS PLAN 1:2000 A1



SECTION A-A AS EXISTING 1:200



SECTION A-A AS PROPOSED 1:200



PROJECT TITLE  
 PROPOSED GENERAL PURPOSE AGRICULTURAL BUILDING  
 HUNTHILL, DD9 7UP  
 CLIENT  
 TILLYBARDINE FARMS

DRAWING TITLE  
 GENERAL ARRANGEMENT

SCALE	PAPER SIZE	DRAWING NUMBER	REVISION
1:2000	A1	454446/05	--

DRAWING STATUS  
**PLANNING**

DRAWN BY	CHECKED BY	DATE
CR		27/04/2021