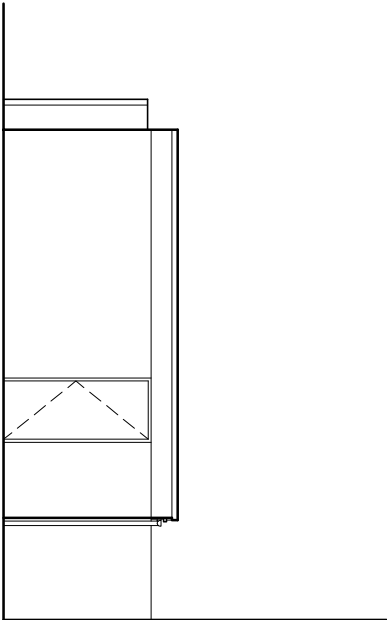
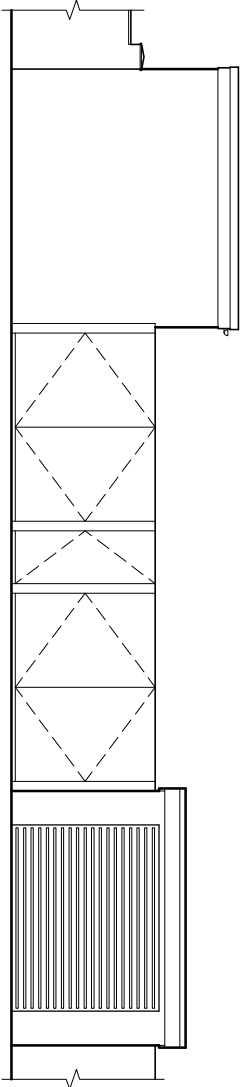


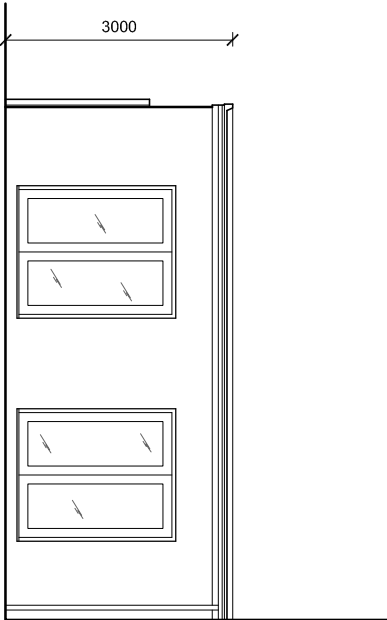
1 Existing Elevation 'A' Scale 1:100



2 Existing Elevation 'B' Scale 1:100



3 Proposed Elevation 'A' Scale 1:100



4 Proposed Elevation 'B' Scale 1:100

PLANNING

Revision	Date	Description
A	00-00-00
B	00-00-00
C	00-00-00

Project: 57 Stanley Street, Hull, HU3 1JS

Title:			
Existing & Proposed Elevations			
Scale:	No.	Rev.	Drawn By:
1:100 @ A3	21/028/EPE	---	SNB
			Date:
			05/05/2021

Layout is subject to survey, detailed design, LA approvals and compliance with all current legislation
All dimensions to be checked on site & queries confirmed before commencement of work.
Information only for the benefit of the employer and cannot be relied upon by any third parties.
No dimensions to be scaled from drawing.
The drawings and specifications are to be read together - the contractor is responsible to check all the drawings & specifications prior to tendering /ordering materials and/ or proceeding with any aspect of the works to determine any discrepancy or ambiguity and obtain clarification or instructions from both the Designer and Specifier.
All copyright, design right, registered design and intellectual property rights in our designs, products and images are and remain the property of Linetype Design Ltd, and any unauthorised reproduction is strictly prohibited.© Copyright, all rights reserved