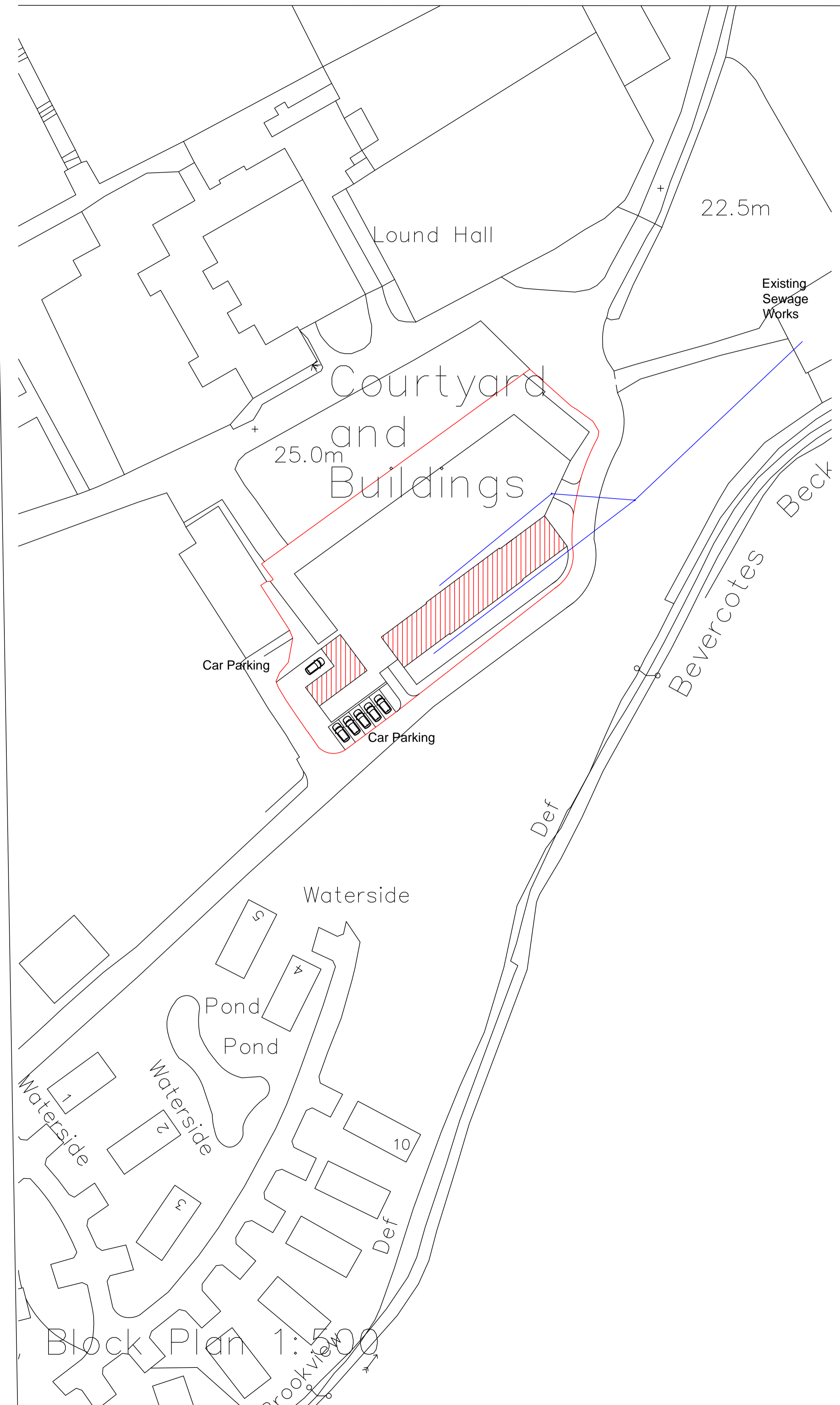


© 2019 Derek Kitson

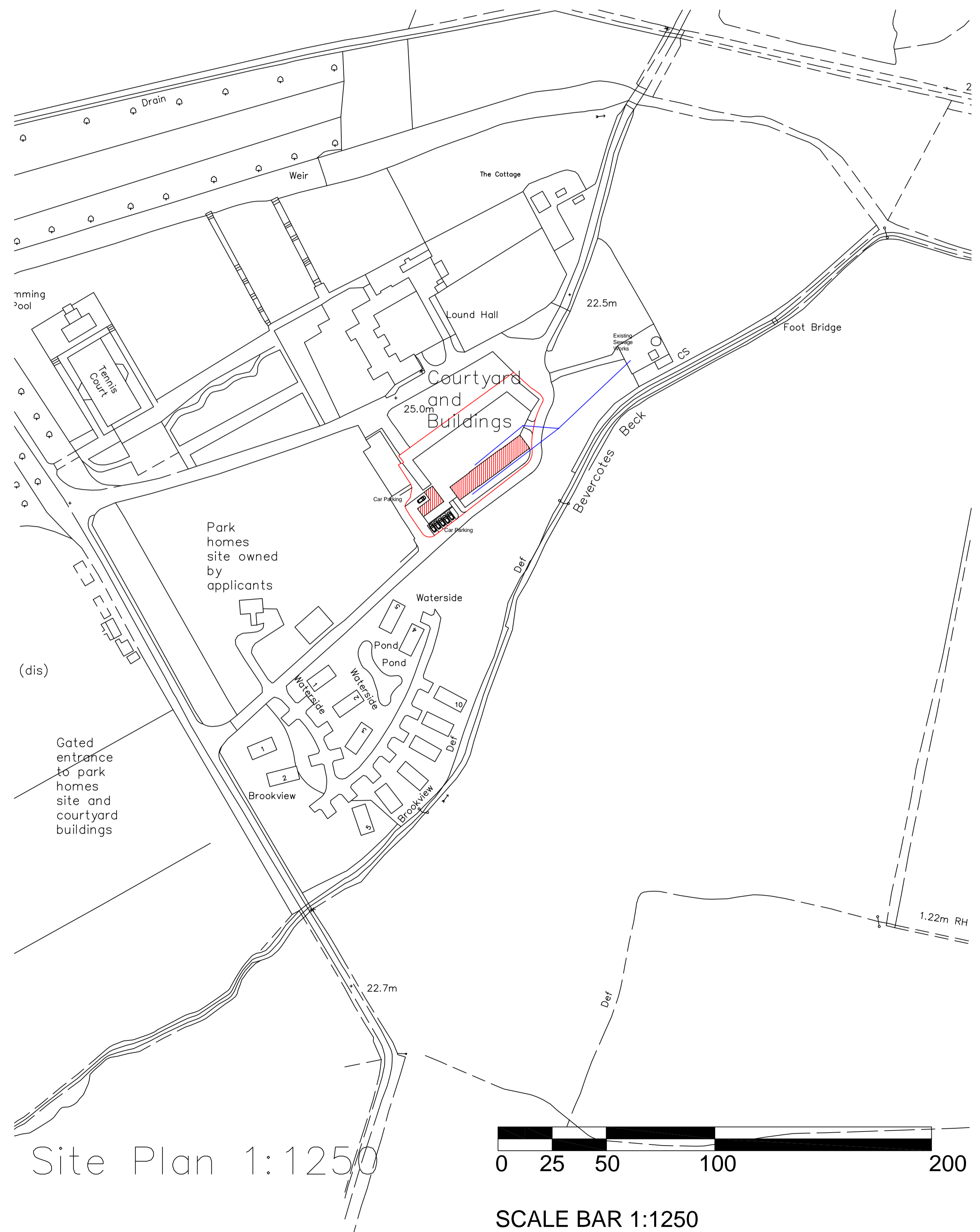
This is the copyright of Derek Kitson MCIAT and must not be reproduced in whole or part without prior permission. All dimensions, levels and roof pitch to be checked on site. If in doubt ask. Use only noted dimensions - Do not scale. If this drawing has been received electronically it is the recipients responsibility to print the document to the correct scale.

**THE PARTY WALL ACT 1996**  
 Any person proposing to carry out work as described below must notify adjoining owners:  
 Work directly on an existing party wall or structure.  
 New buildings at or astride a boundary wall.  
 Excavation near a neighboring building or structure.  
 Further information and informal advice is available from the RICS Boundary Disputes helpline (0870 333 1600)

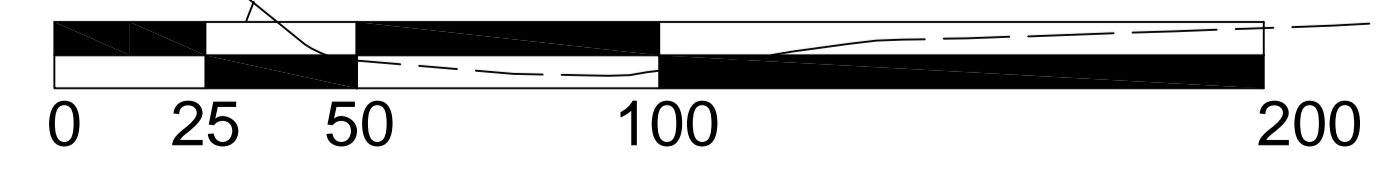
Reproduced from the Ordnance Survey map supplied by Promap with the permission of the Controller of Her Majesty's Stationery Office Crown Copyright. Licence No. AR10007471



Block Plan 1:500



Site Plan 1:1250



SCALE BAR 1:1250

Area Edged red =  
2650sqm approx

rev	amendments	by	date

**Derek Kitson**  
 ARCHITECTURAL TECHNOLOGIST LTD  
 Trinity College, Farm  
 Great North Road,  
 Barry Moor,  
 Retford, Nottinghamshire,  
 DN22 8QQ  
 T +44 (0) 1777 816 686  
 F +44 (0) 1777 816 682  
 E derek.kitson@hotmail.co.uk

Client:  
**Bloom Developments Ltd**

Project:  
**Rebuild of existing residential units,  
The Courtyard, Lound Hall Estate,  
Bothamsall, DN22 8DF**

Title:  
**Site and Block plan**

Drawing Status: <b>Planning</b>	Date Created: 14/09/20	Drawing Scale: as stated
Job Number: 20_1944	Drawing Number: 1	Drawn By: KK
Drawing Paper Size: A1		