

Location Plan

OS MasterMap 1:250,000/1:0000 scale
 Tuesday, March 30, 2021, 10:09:50635
www.centremapslive.co.uk

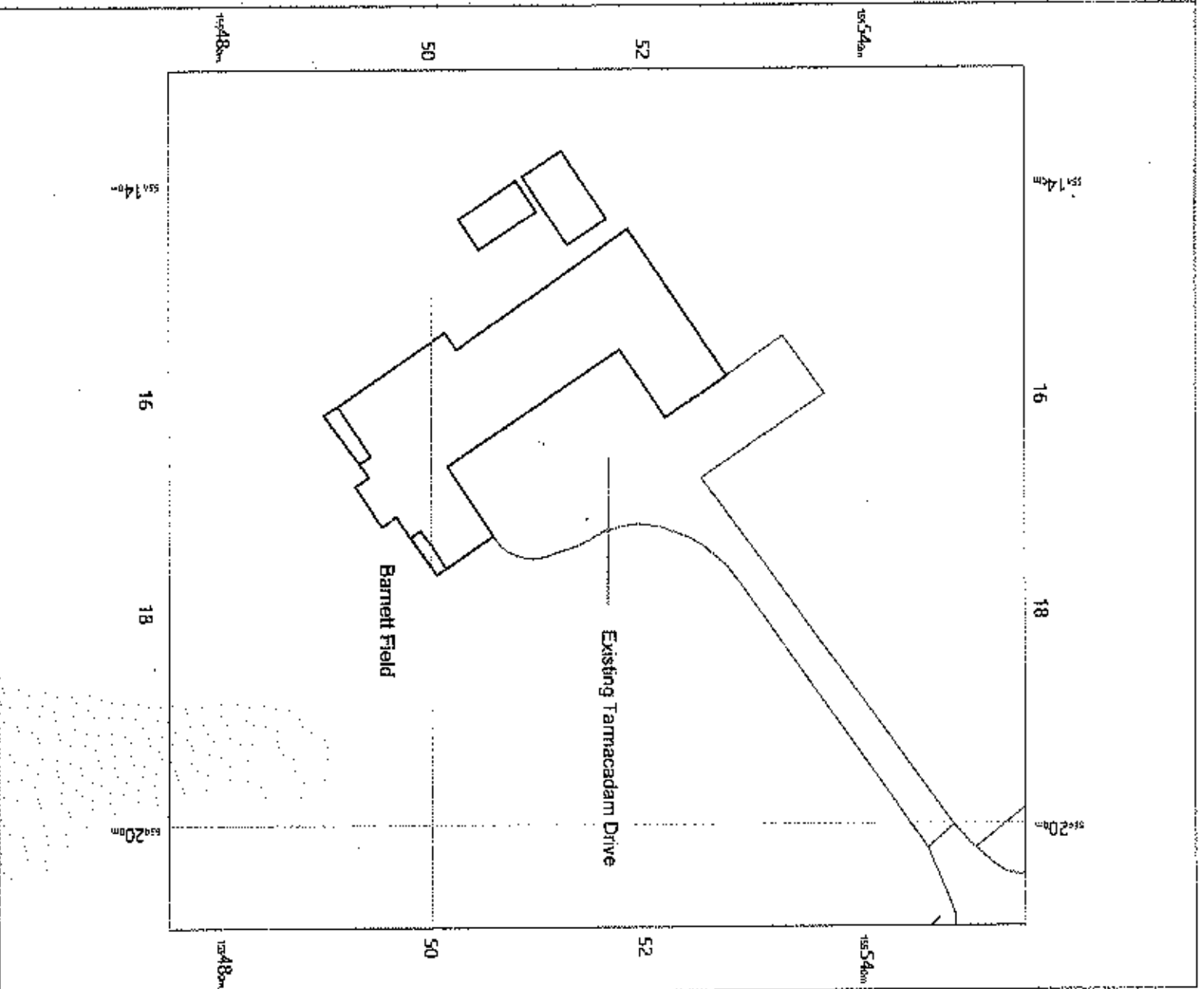
1:1250 scale print at A4, Centre: 554182 E, 155493 N

© Crown Copyright Ordnance Survey, Licence no. 1000199880



FOR A BETTER PLAN FOR EVERY

**CENTRE
 MAPS
 LIVE.**

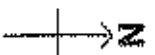


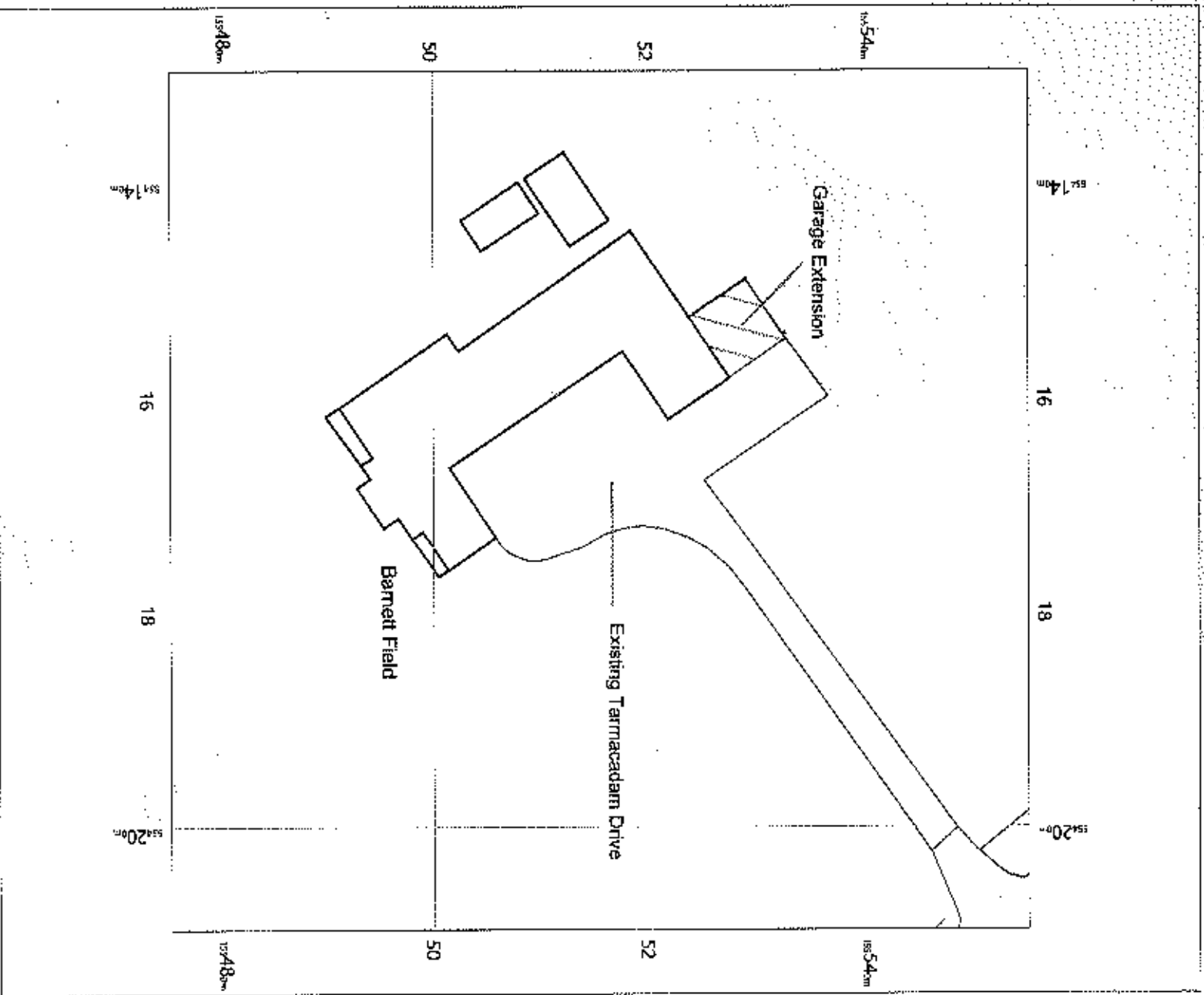
Block Plan
Existing

OS MasterMap 1250/2500/70000 scale
 Issued by: March 30, 2021, ID: DM-809501936
www.combimapdata.co.uk

1:500 scale print at A4, Centre: 554189 E, 155516 N

© Crown Copyright. Ordnance Survey. Licence no. 100019980





**Block Plan
Proposed**

OS MasterMap 1250/2500/10000 scale
 Tuesday, March 30, 2021, 10:08:00 AM
 www.centremaps.co.uk

1:500 scale print at A4, Centre SS41 69 L, ES5516 N

© Crown Copyright Ordnance Survey. Licence no. 100019980

