
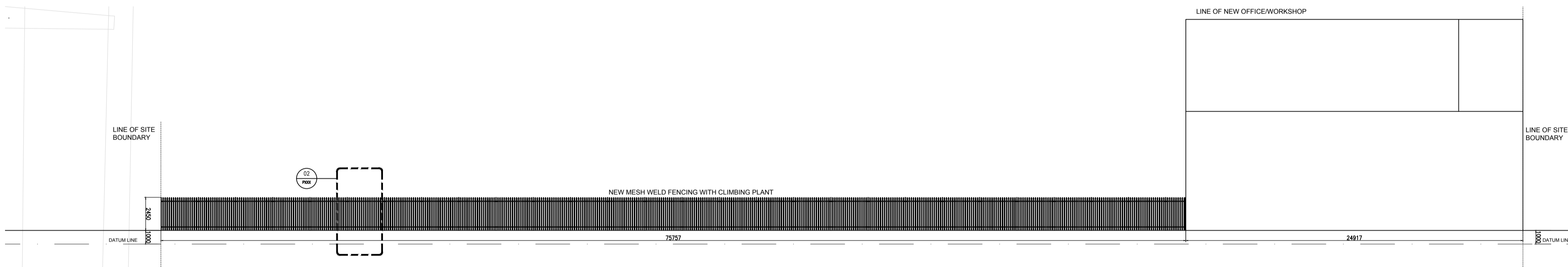


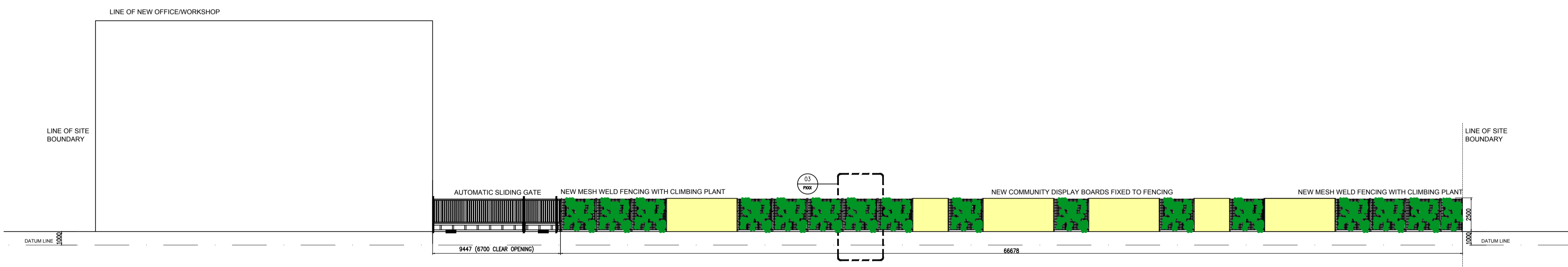
4 1:200 GOLDSTONE ROAD  
201 PROPOSED



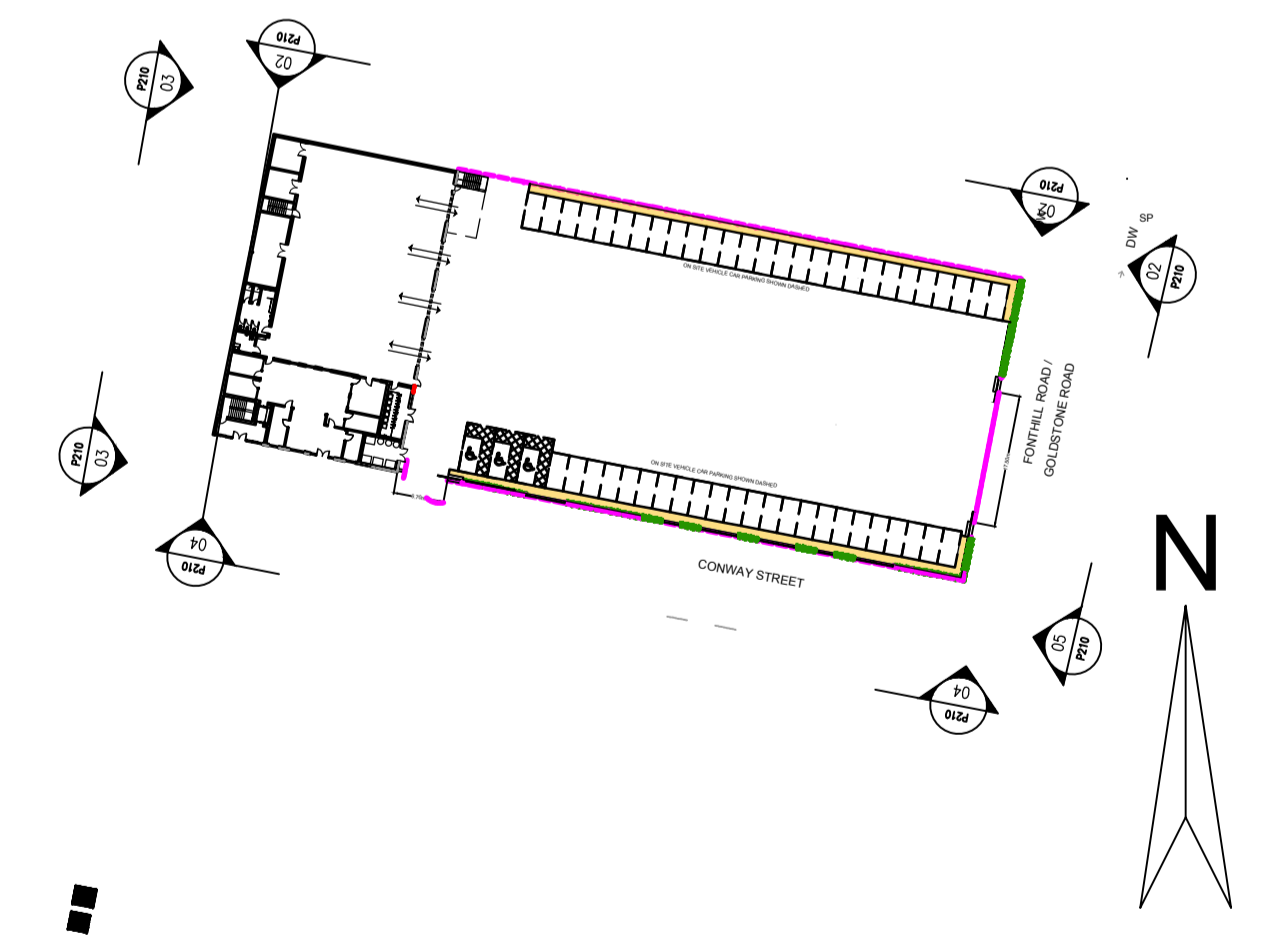
5 1:200 WEST ELEVATION  
201 PROPOSED



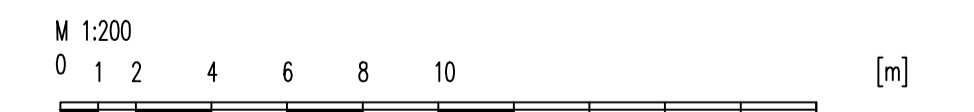
3 1:200 NORTH ELEVATION  
201 PROPOSED



2 1:200 NORTH ELEVATION - CONWAY STREET  
201 PROPOSED



1 1:1000 LOCATION PLAN  
201 PROPOSED



Notes:  
Copyright of this drawing remains the property of Atelier iad Ltd and should not be reproduced in full or parts or re-issued without written permission from Atelier iad Ltd

All dimensions shown are in millimetres, unless otherwise stated. Any use of these dimensions, other than for general reference, should be the subject of third party checking on site.

Any work that is carried out on the basis of this drawing should be carried out to all relevant British Standards and associated manufacturer's instructions / recommendations.

Rev	Date	Description
1	14.05.21	Scale bar added

Project Number:  
20 002  
Drawing Number:  
P 201

Rev  
01  
Scale  
1:200@A1  
Date  
11.01.2021

Site Address:  
CONWAY STREET,  
HOVE

Title:  
PROPOSED SITE  
EXTERNAL ELEVATIONS

