key:-
ch ceiling height
fl floor level relative to external survey
h head height from floor
in innersion heater
min minimum height from floor
max maximum height from floor
s sill height from floor
u/s height to underside

INDICATIVE

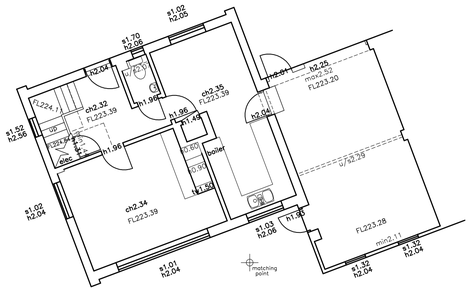

GROUND FLOOR PLAN

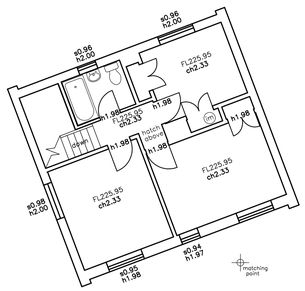

FIRST FLOOR PLAN

222.0m DATUM
NORTH ELEVATION

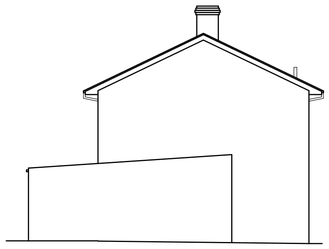

222.0m DATUM
EAST ELEVATION

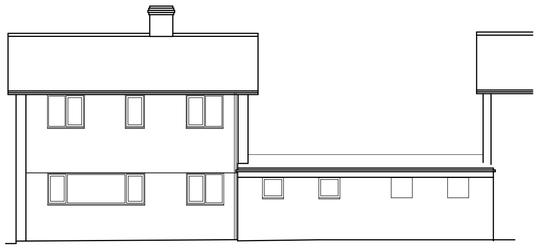

222.0m DATUM
SOUTH ELEVATION



222.0m DATUM
WEST ELEVATION

NOTES:
LEVELS RELATE TO O.S. DATUM
ALL DIMENSIONS & LEVELS SHOWN IN METRES

ON SITE DIMENSION ACCURACY IS TAKEN RELATIVE TO THE PRINTED SCALE AND SHOULD BE CHECKED ON SITE WHERE OF CRITICAL IMPORTANCE

P STUBBINGTON
LAND SURVEYS LTD

THE MEAD
DURLEY BROOK ROAD
DURLEY
SOUTHAMPTON
HAMPSHIRE
SO32 2AR

TEL : 023 8060 1876

MOBILE: -
07973 348165

EMAIL: -
PAUL@PSLANDSURVEYS.COM
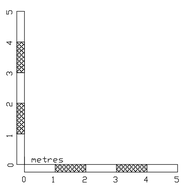
CLIENT: -	MRS R MOSER
CONTRACT: -	1 WINDMILL FARM COTTAGES MONKEY LANE COLEMORE
TITLE: -	BUILDING SURVEY
SCALE: -	1:200 @A1
DRAWING NO.	9108/02
DATE: -	MARCH 2021
SURVEYOR: -	PS/SD