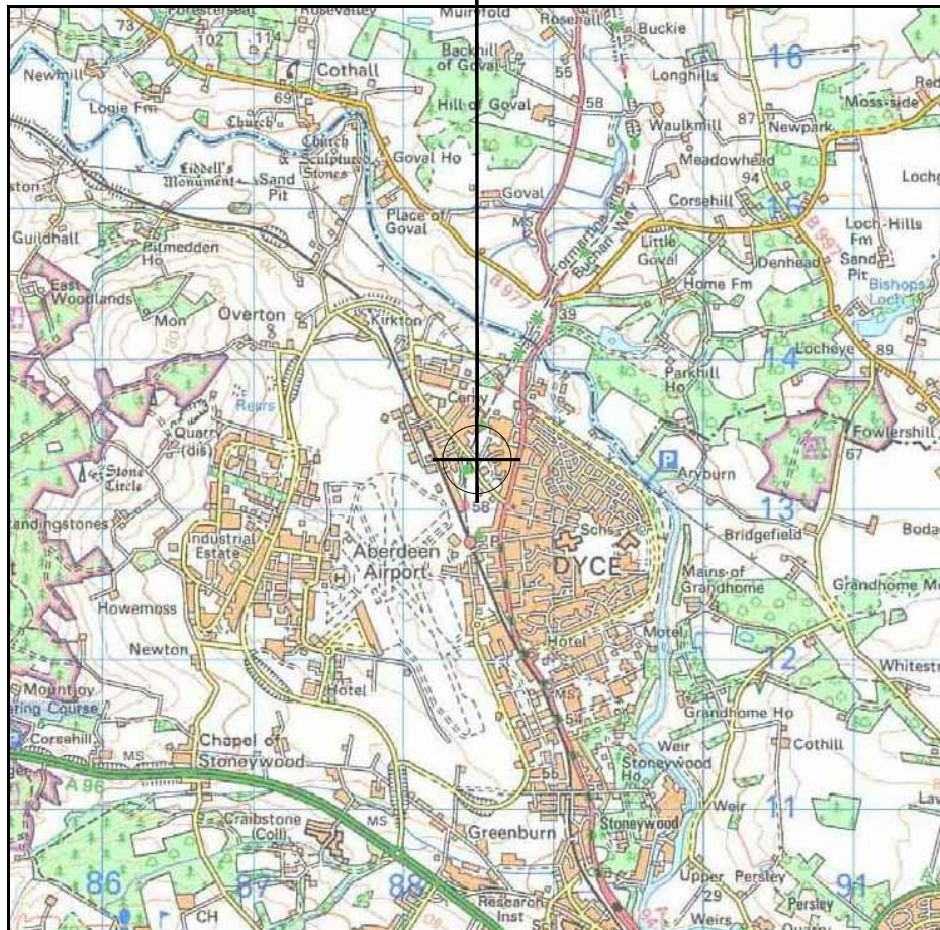
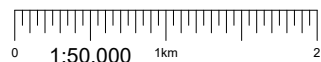


SITE LOCATION



Reproduced by permission of Ordnance Survey on behalf of the Controller of Her Majesty's Stationery Office  
All rights reserved. © Crown Copyright licence no. 100022432

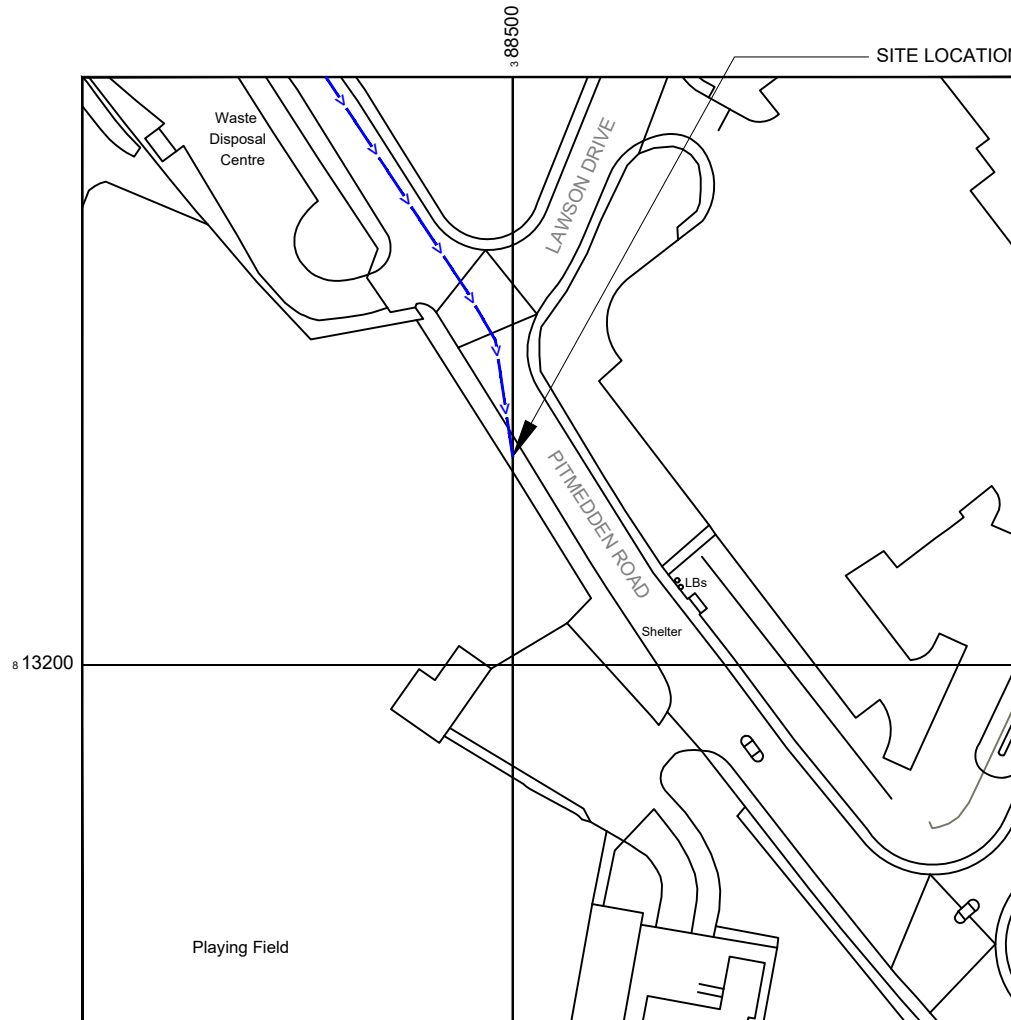
SITE AREA PLAN



SITE PHOTOGRAPH



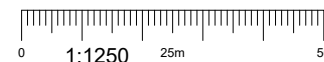
SITE LOCATION



Reproduced by permission of Ordnance Survey on behalf of the Controller of Her Majesty's Stationery Office  
All rights reserved. © Crown Copyright licence no. 100022432

NGR E: 388500 N: 813234

SITE LOCATION PLAN



.\QR CODE.PNG

GOOGLE MAPS QR CODE

GOOGLE MAPS - <https://goo.gl/maps/LrJh4BNwJ6TC2Avy8>

STREETVIEW - <https://goo.gl/maps/L34ZYuCCoLe1PPV87>

NOTES:

- ALL DIMENSIONS IN MM UNLESS OTHERWISE NOTED.

Access Route To Site:



REV	MODIFICATION	BY	CH	DATE
B	Pole Height Reduced to 15m	MD	GBC	23.02.21
A	Issued for Planning	IMC	SB	17.02.21



Hutchison 3G UK Limited  
Star House, 20 Grenfell Road  
Maidenhead, SL6 1EH  
Tel: 01628 765 000  
Fax: 01628 765 001

H3G Base Station Information line:  
0845 6043000  
Available 8am-8pm Monday to Friday

Design Consultant & Principal Contractor:



Great British Communications  
Lapping House, Block 3 Forward Point,  
Ton House Lane, Widnes, Cheshire, WAB 0SL  
t. 44 (0)151 420 4128  
[www.gbcservices.co.uk](http://www.gbcservices.co.uk)

Site Name: **PITMEDDEN ROAD SW**

3UK Cell ID: **ABC12835**

Address:  
**PITMEDDEN ROAD  
ABERDEEN  
ABERDEENSHIRE  
AB21 7ES**

Title: **002 SITE LOCATION PLAN**

Project: **H3G UNILATERAL SW**

Purpose of Issue: **PLANNING**

Site ID:  
-

Drawing No: **ABC12835\_PLANNING\_REV\_B** Issue: **B**

100mm  
50mm  
10mm