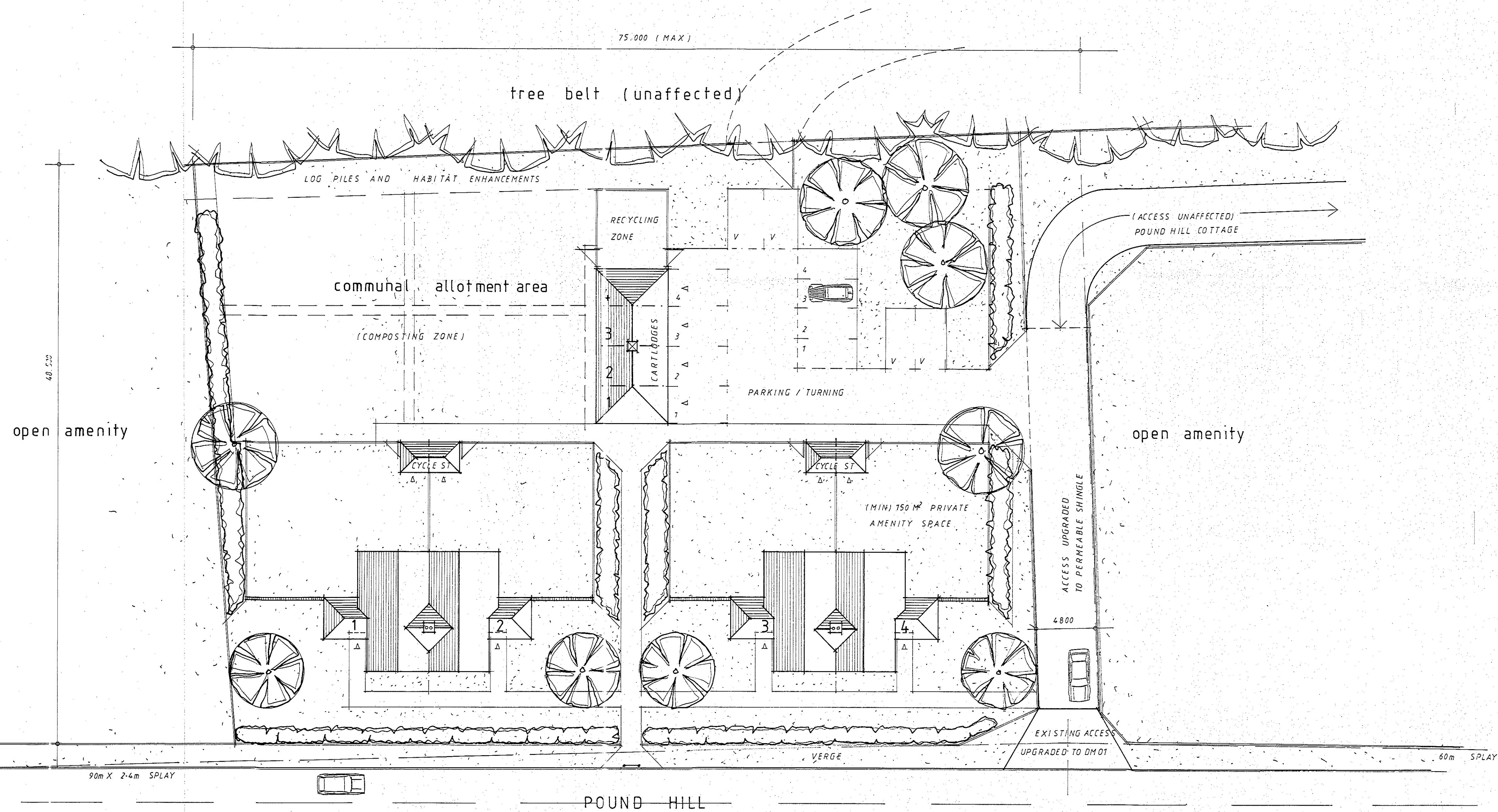
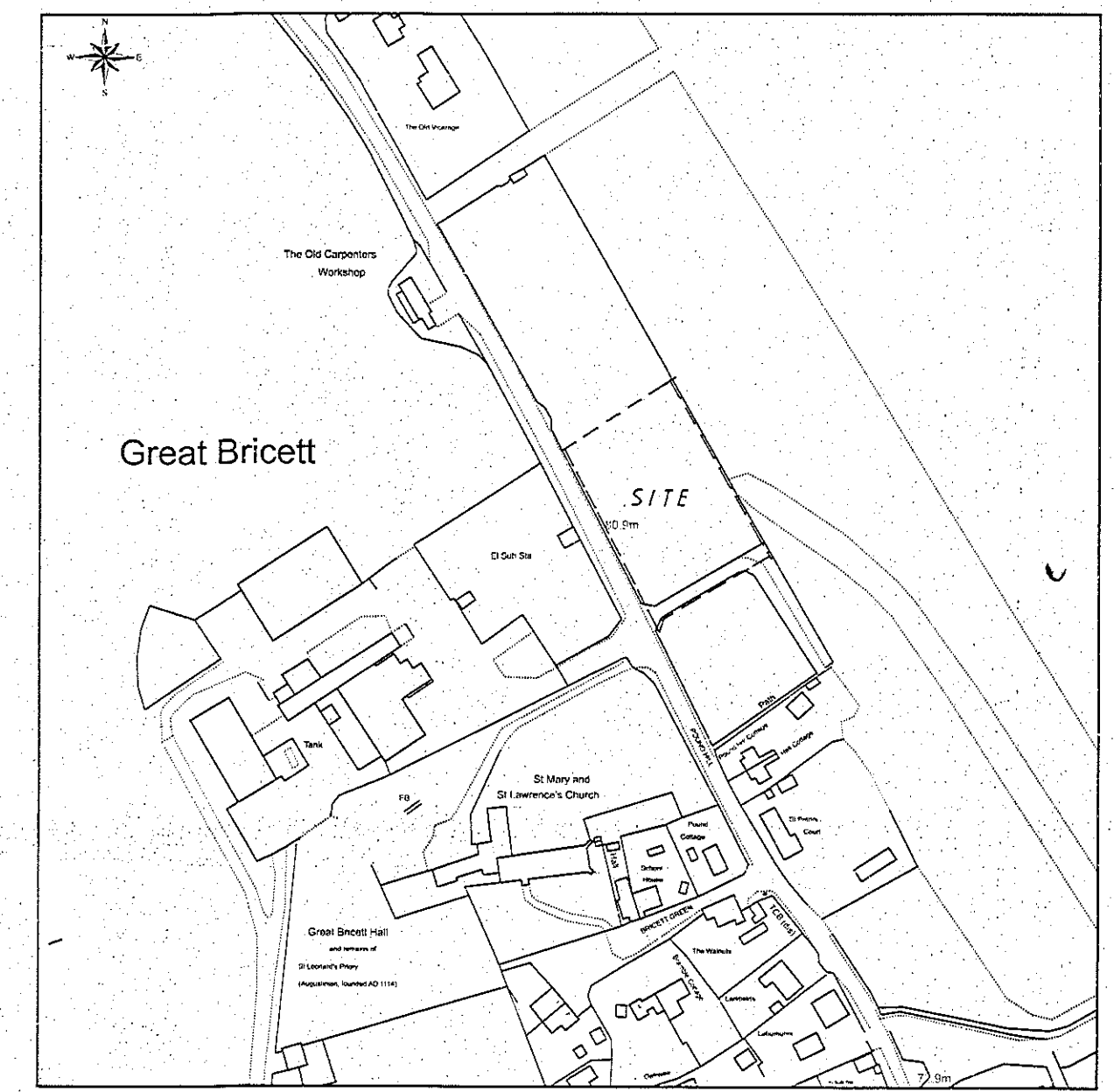



POUND HILL - STREET SCENE 1/100 (A1)



PROPOSED SITE PLAN 1/200 (A1)



This Plan includes the following Licensed Data: OS MasterMap Colour PDF Location Plan by the Ordnance Survey National Geographic Database and Neighbourhood Surveyed Revision available at the date of production. Reproduction in whole or in part is prohibited without the prior permission of Ordnance Survey. The representation of a road, track or path is no evidence of a right of way. The representation of features, as lines is no evidence of a property boundary. © Crown copyright and database rights, 2021, Ordnance Survey 0100031513 Scale: 1:2500

<p>dean jay pearce architectural design & planning ltd 2/3 Milestone, Hall Street, Long Melford Sudbury, Suffolk, CO10 9HZ T: 01787-378797 E: dean.pearce@live.co.uk</p>	
<p>Project: Proposed change of use of land and residential development of 2no. pairs of semi-detached, two-storey 'estate' cottages, ancillary outbuildings and associated works (including improvements to existing vehicular access).</p>	
<p>Site Address: Land north of Pound Hill Cottage, Pound Hill, Great Bricett, Suffolk, IP7 7DN</p>	
<p>Applicant: Mr N Thomson</p>	
<p>Drawing title: PROPOSALS - SITE PLAN</p>	
<p>scales: 1/200 date: 05/2021 drawn: djp checked:</p>	<p>drg no: 21/33/02 rev:</p>
<p>Do not scale this drawing. Use figured dimensions only. Contractor to set out all of the works prior to commencement and report any omissions / discrepancies immediately. Scales shown on this drawing are at A1 sheet size.</p>	
<p>This drawing & information are Copyright. ©</p>	