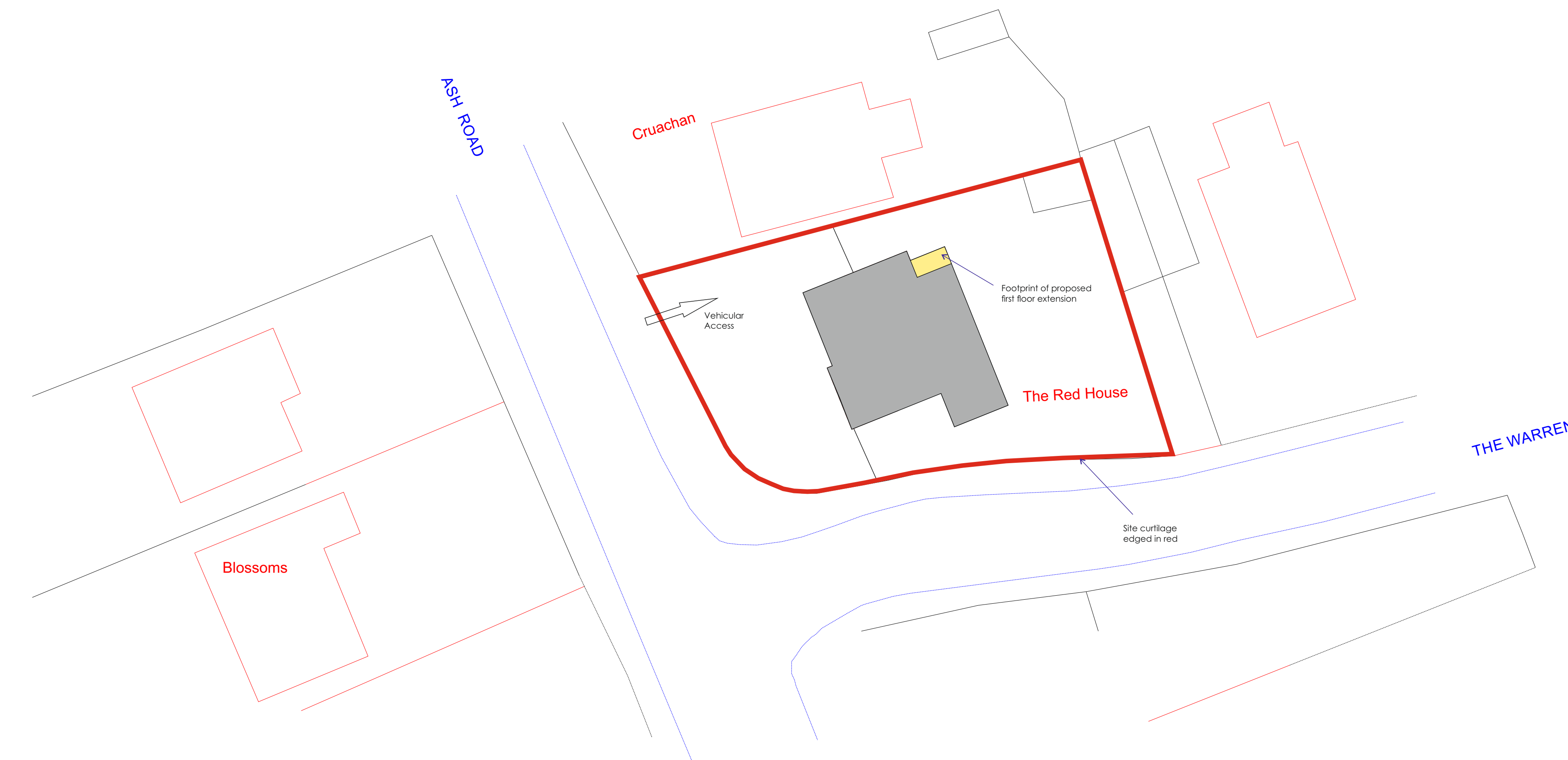
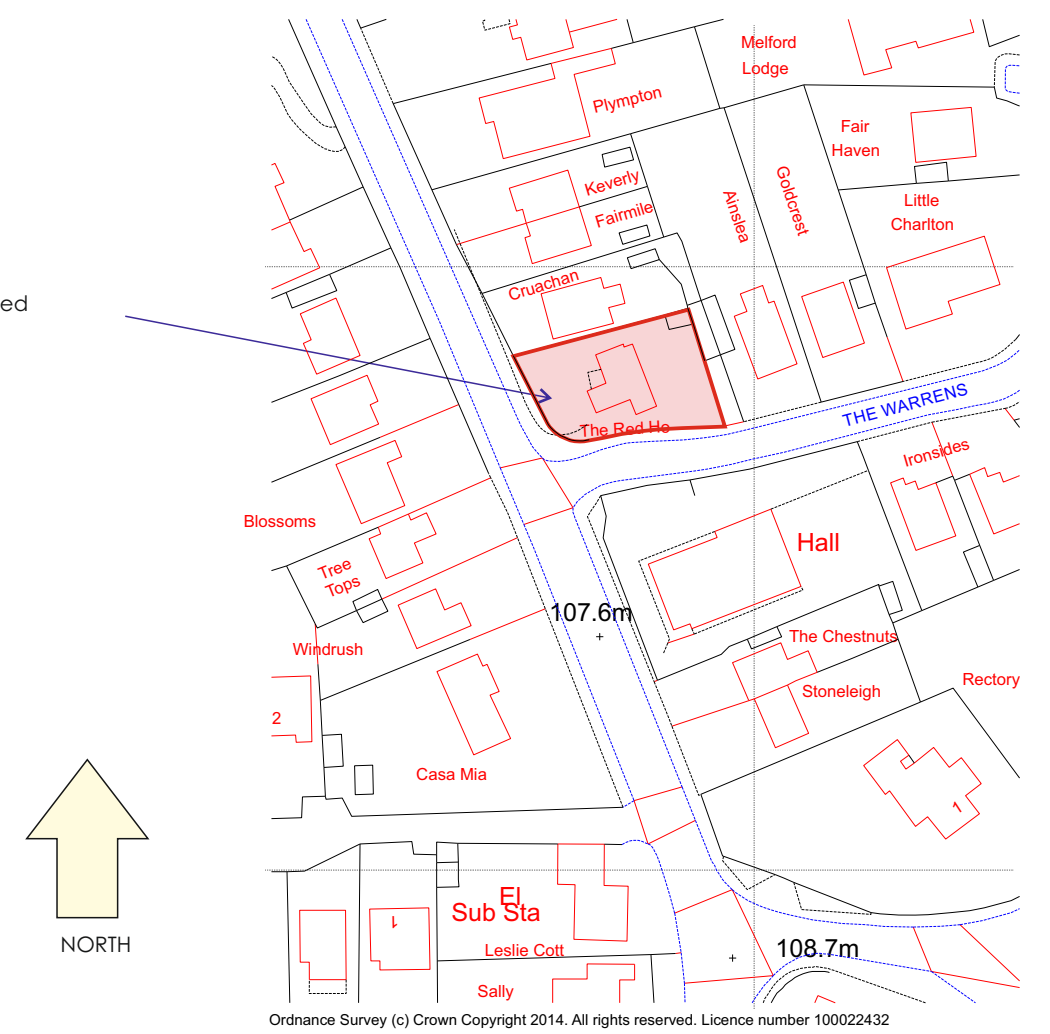


Existing Site Plan - 1:200

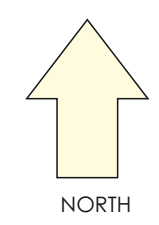


Proposed Site Plan - 1:200

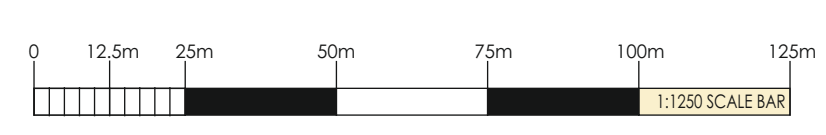
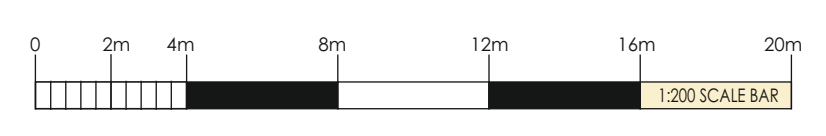
Application Site edged and red and shaded pink



Site Location Plan - 1:1250



Ordnance Survey (c) Crown Copyright 2014. All rights reserved. Licence number 100022432



B. 1st floor application details		RFW
A. Re-application details added		RFW
REVISIONS		
SCALE	1:1250 1:200	DRAWN RFW
DATE	May 2021	

Site and Location Plans

PROJECT  
Proposed extensions and alterations  
The Red House Ash Road  
Harley Langfield Kent DA3 8EL  
For: Mr and Mrs G Gorton

**WARD + ASSOCIATES**  
THE HOO WROTHAM ROAD  
MEOPHAM GRAVESEND KENT DA13 0HP  
T: 01474 814195 M: 07771 863940  
E: admin@wardassociates.co.uk W: www.wardassociates.co.uk  
Skype: User Name: rpg@wardassociates

**3614.WD.05B**