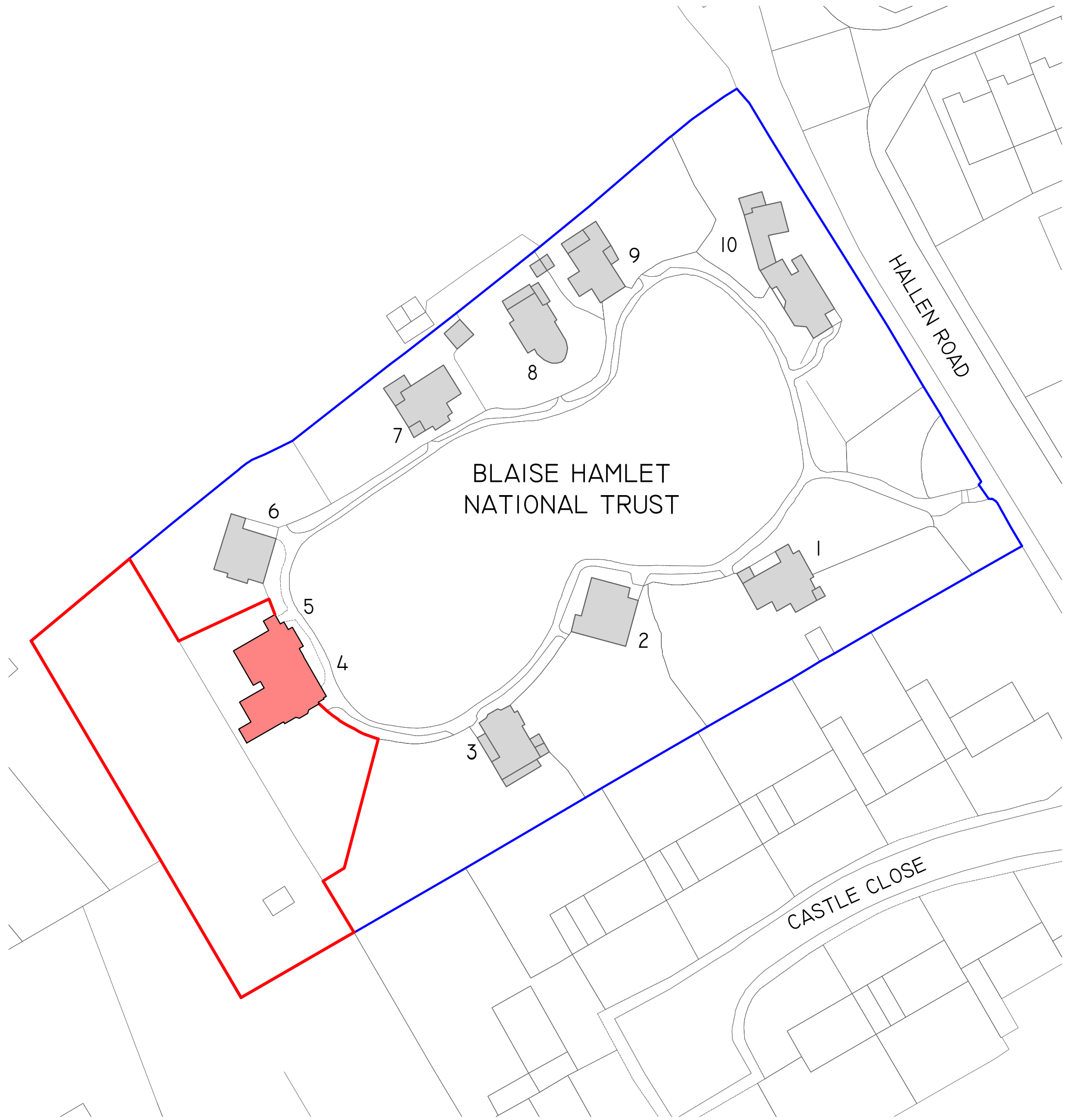
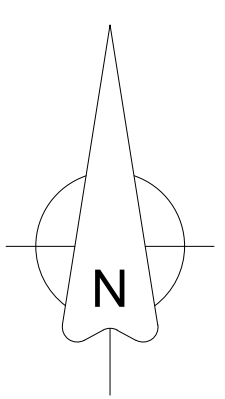
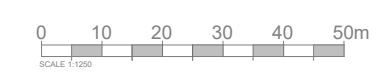


LOCATION PLAN  
GRID REFERENCE ST55948 78866  
1:1250 @ A2



SITE PLAN  
1:500 @ A2

DO NOT SCALE

This drawing must not be scaled.

The Principal Contractor is to verify all dimensions, levels and datums prior to commencement of work.

Any discrepancies are to be reported immediately to the Supervising Officer.

Variations and modifications to the work shown on these drawings are not to be carried out without the written permission of the Project Officer.

This drawing is the property of The National Trust. The information shown is to be treated as confidential and must not be copied, reproduced or disclosed to any third person without the The National Trust's written permission.

Maps are reproduced by permission of Ordnance Survey.  
© Crown copyright and database right 2011.  
All rights reserved.  
Ordnance Survey licence number AL 100023974

Revision	By	Date	Details

Notes

 **National Trust**  
Bristol Hub  
Unit 3 Hubbard Wing  
Leigh Court Business Centre  
Pill Road  
Abbots Leigh  
BS8 3RJ  
Telephone (01275) 378440

Estate / Property  
**4-5 BLAISE HAMLET**  
HALLEN ROAD, HENBURY,  
BRISTOL, BS10 7QY

Drawing Title  
**LOCATION PLAN AND  
SITE PLAN**

Drawn By  
DJR

Date  
APRIL 2021

Scale @ A2  
1:1250

Property Reference  
10101

Drawing No  
**4-5/202101 / 13**

Revision  
0