

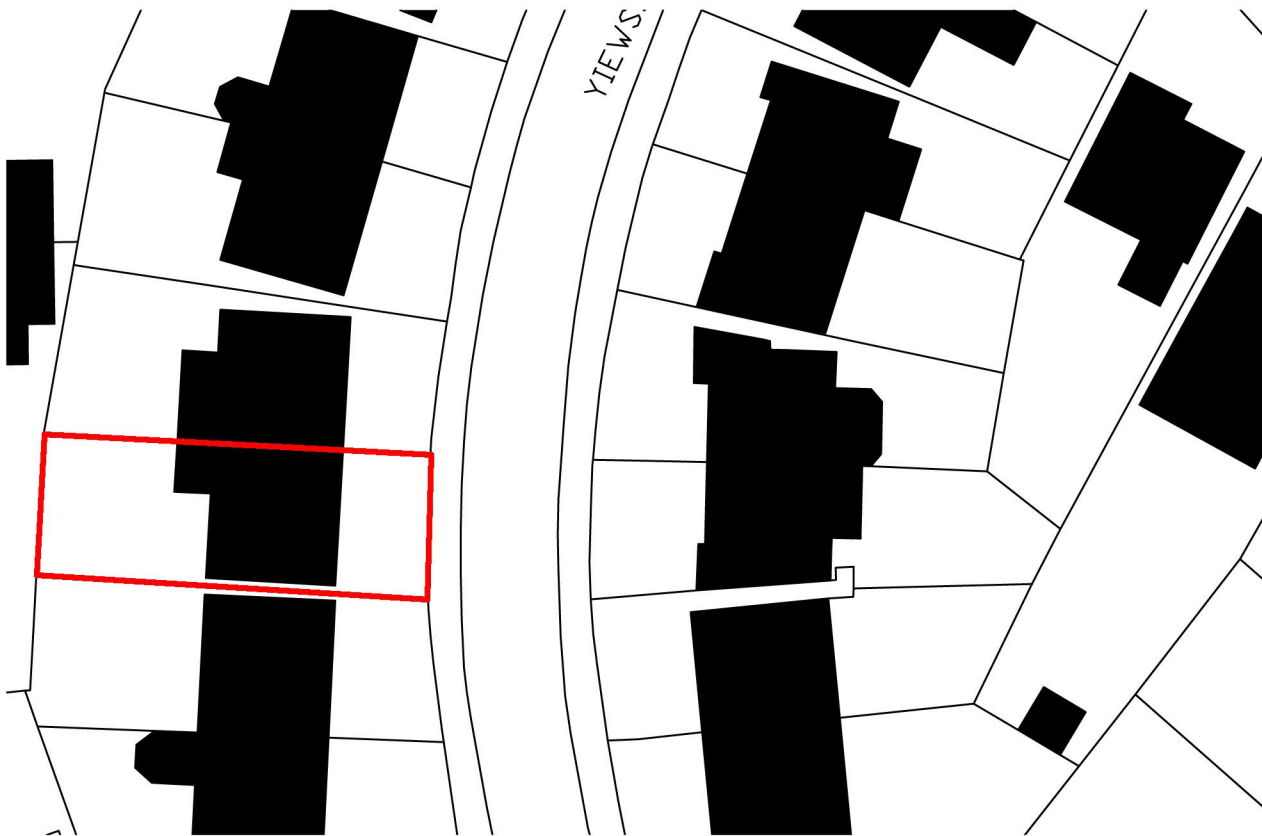
NOTES
 Drawing for Planning Purposes only.
 Contractor must verify all dimensions on site before commencing any work or stop drawings.
 Report any discrepancies before commencing work to the Architect. If this drawing exceeds the quantities taken in any way the Architects are to be informed before the work is initiated.

This Drawing is Copyright and must not be reproduced without consent of P A Designs Architects Ltd.

Drawing Status/Type Key:

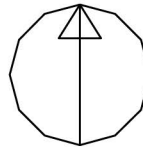
- F - Feasibility stage drawing
- P - Planning stage drawing
- T - Tender stage drawing
- C - Construction stage
- AS - As Built Status
- TNT - Tenant drawing
- SK - Sketch drawing
- M - Marketing drawing
- L - Landscape Drawing
- S - Survey drawing
- OS - Ordnance Survey drawing

Rev. Description Drawn Date Ch'ked Date



Serial number: 213487

©Crown copyright and database right 2021
 Ordnance Survey licence 100048957
 Reproduction in whole or in part is prohibited
 without the prior permission of Ordnance Survey

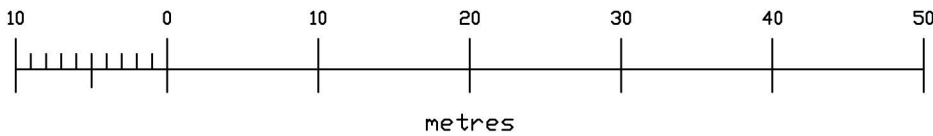


95 Fulthorpe Avenue
 Darlington
 Co. Durham
 DL3 9XJ
 Tel: 01325 356767
 e-mail: pamela@padesigns.co.uk
 www.padesigns.co.uk



PROJECT
**42 YIEWSLEY DRIVE
 DARLINGTON**

DRAWING TITLE
EXISTING LOCATION PLAN



Scale	Drawn By
1:500 @ A4	PAM
	Date Drawn
	14.05.21
Checked By	Date Checked

Drawing No. Revision

21273.OS02