

# PROPOSED SITE PLAN


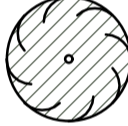

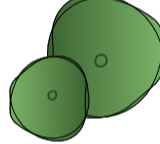
RIVERSIDE CHALET PARK, OCCUPATION LANE, POULTON-LE-FYLDE, FY6 7LJ

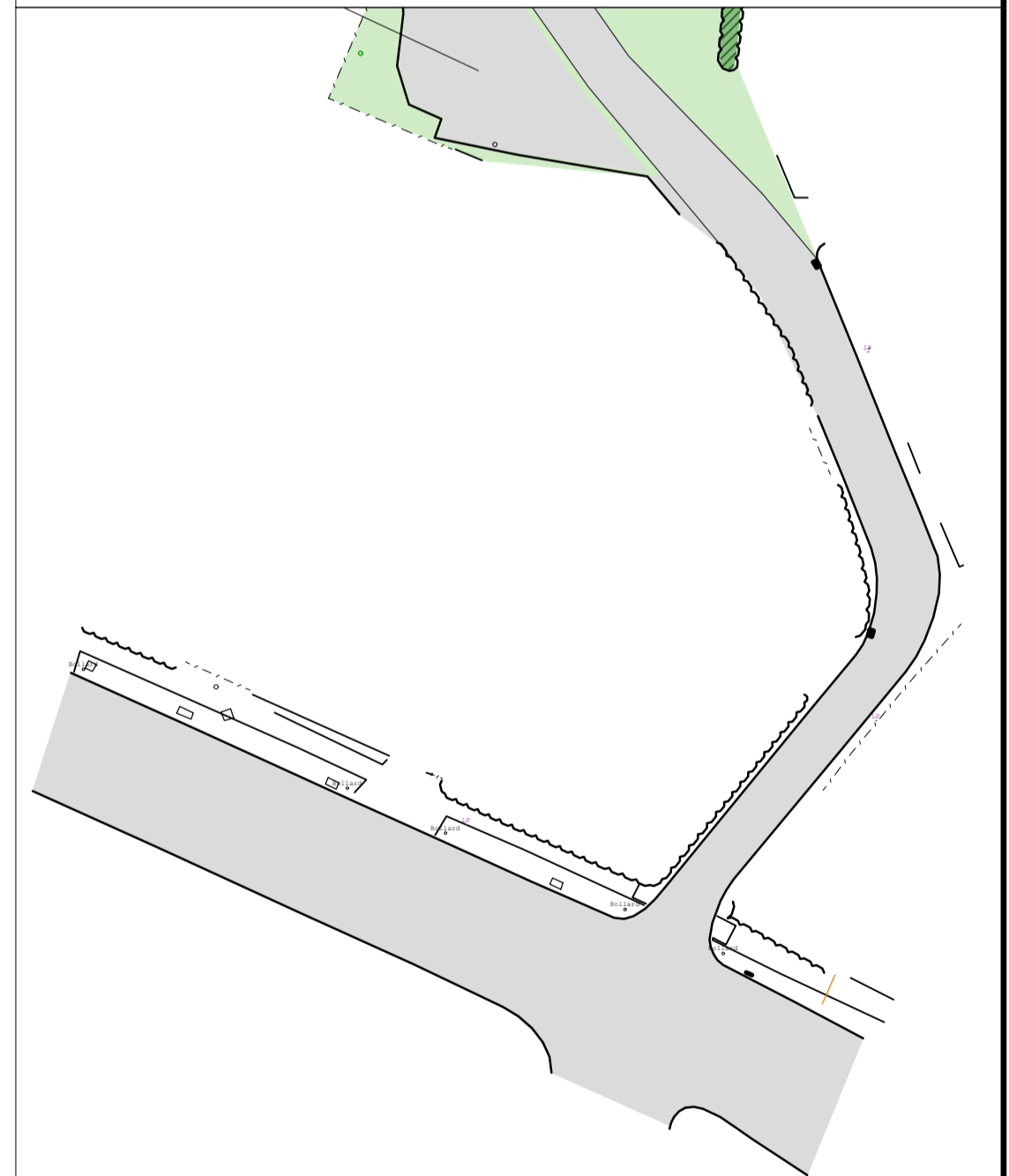


PROPOSED TURNING AREA @1:500



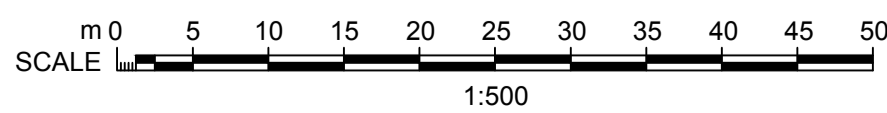
## KEY

-  40" x 20" STATIC UNIT
-  EXISTING TREE'S
-  EXISTING HEDGEROW
-  PROPOSED TREE'S



PROPOSED SITE ACCESS @1:500

EXISTING CAR PARK AREA TO BE RETAINED



GA

planning • architecture • design  
**ASSOCIATES**

T: 01995 604514  
 E: info@GrahamAnthonyAssociates.com  
 W: www.GrahamAnthonyAssociates.com

CLIENT: SAUNDERS  
 DRAWING TITLE: PROPOSED SITE PLAN  
 PROJECT: RIVERSIDE CHALET PARK, OCCUPATION LANE, POULTON-LE-FYLDE, FY6 7LJ

DRAWING No: GA3252-PSP-01B  
 SCALE: 1:500 (A2)  
 DATE: 20

2 CROSTON VILLA  
 HIGH STREET  
 GARSTANG  
 PRESTON  
 PR3 1EA

DWG STATUS: PLANNING PURPOSES ONLY

ALL DIMENSIONS TO BE CHECKED ON SITE AND ANY DISCREPANCIES TO BE REPORTED TO GRAHAM ANTHONY ASSOCIATES PRIOR TO PROCEEDING WITH ANY WORKS. DO NOT SCALE OFF DRAWING AND REFER TO WRITTEN DIMENSIONS. THIS DRAWING IS SUBJECT TO COPYRIGHT ©