TSES- 20195- 663- EGL- 00 | -
Originator | Project Number | Type | Number | Revision

Note: The Property Of This Drawing Is Vested In TARGET SES LTD And Must Not Be Copied Or Reproduced In Any Way Without Their Written Consent

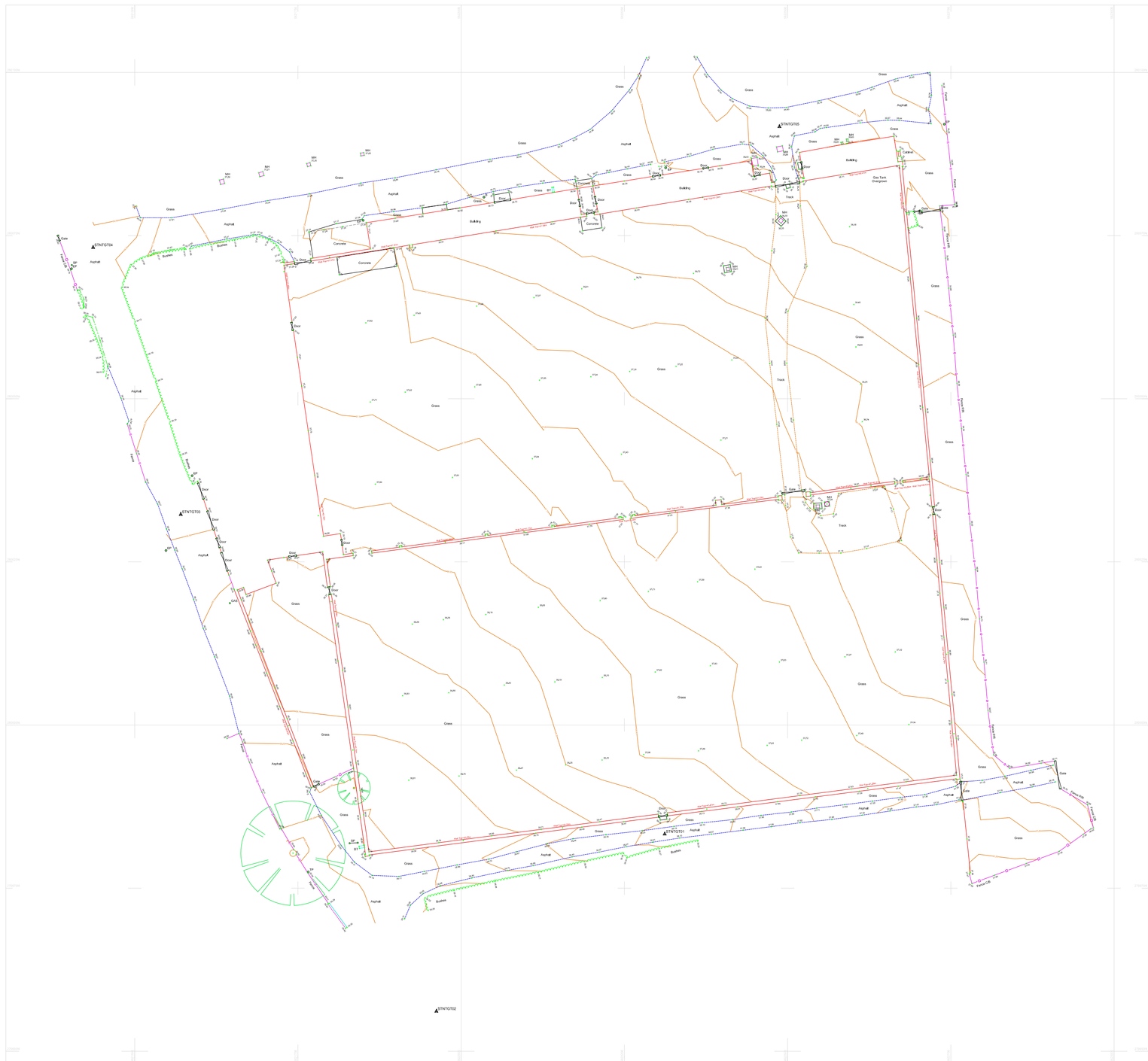

Scale 1:500 — 0 10 20 30 40 50

## EGL Notes:
### Standard Abbreviations (where applicable)

| | | | | | |
|---|---|---|---|---|---|
| AV | Air Valve | FH | Fire Hydrant | SP | Sign Post |
| BB | Bottom Bank | FP | Footpath | STAY | Stay |
| BH | Bore Hole | G | Gully Grate | SV | Sluice Valve |
| BL | Lit Bollard | GV | Gas Valve | TAC | Tactile Paving |
| BOL | Bollard | Hedge | Hedge | TB | Top Bank |
| BIN | Bin | IC | Inspection Cover | TBOX | Telephone Box |
| BS | Bus Stop | IL | Invert Level | TL | Traffic Light |
| Bushes | Bush | KO | Kerb Outlet | TOK | Top Of Kerb |
| BT | BT Box | LP | Lamp Post | TP | Telegraph Pole |
| CAB | Cabinet | MH | Manhole | TRK | Track |
| CHNL | Channel | MP | Marker Post | TS | Traffic Sign MH |
| CL | Centreline | NB | Name Board | VENT | Vent |
| CONC | Concrete | P/W | Partition Wall | W | Water Cover |
| COL | Column | PB | Post Box | WL | White Line |
| DB | Ditch Bottom | PM | Parking Meter | WO | Wash Out |
| DCHNL | Drainage Channel | PO | Post | YL | Yellow Line |
| Door | Door | RE | Rodding Eye | | |
| EEB | Electric MH Cover | Ridge | Ridge Level | | |
| EP | Electric Pole | RP | Reflector Post | | |
| ER | Earth Rod | RS | Road Sign | | |
| ET | EP+Transformer | SETTS | Granite Setts | | |
| Feeder | Feeder Pillar | SF | Safety Fence | | |

| | | | |
|---|---|---|---|
| FCB | Close Boarded | | |
| FCL | Chain Link | | Control Station |
| FHD | Hoarding | | Column |
| FHR | Heras Fence | X.XX | Floor to Ceiling Height |
| FPL | Palllisade | X.XX F/C | Floor to False Ceiling Height |
| FPR | Post & Rail | | |
| FPW | Post & Wire | | |
| RAIL | Railings | | |

## Features

| | | |
|---|---|---|
| Fences | FCB 1.8h | |
| Walls | Wall 1.2h | |
| Hedges | Hedge 1.2h | Average root line shown. |
| Overhead Line | OHL | Indicative position of cables. |

## Services

| | | |
|---|---|---|
| Foul Sewers | 0.225Ø FW MH | Pipe position and alignment is indicative only. |
| Storm Sewers | 0.375Ø SW MH | |

## Building Heights

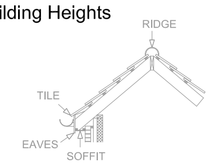


## Trees

Trees are drawn to scale on the survey
Trunk diameter and canopy spread

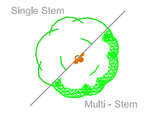


SURVEY CARRIED OUT USING TRIMBLE S9 TOTAL STATION & TRIMBLE R10 GPS.

THE SURVEY HAS BEEN ACCURATELY POSITIONED ON THE ORDINANCE SURVEY NATIONAL GRID SYSTEM USING GPS OBSERVATIONS TO THE OS ACTIVE NETWORK AND AND THE LATEST ORDINANCE SURVEY TRANSFORMATION (OSTN15/OSGM15)

LOCAL SCALE FACTOR HAS BEEN REMOVED TO TRANSFORM THE SURVEY TO A FLAT EARTH GRID (SCALE FACTOR 1.00000)

ALL LEVELS RELATE TO ORDINANCE SURVEY DATUM (NEWLYN), VERTICAL CONTROL HAS BEEN ESTABLISHED USING GPS OBSERVATIONS TO THE OS ACTIVE NETWORK AND AND THE LATEST ORDINANCE SURVEY TRANSFORMATION (OSTN15/OSGM15)

ALL DIMENSIONS ARE IN METRES UNLESS OTHERWISE STATED.

ANY CRITICAL DIMENSIONS AND MEASUREMENTS SHOULD BE BASED ON THE ORIGINAL DIGITAL DATA AND CONFIRMED WITH TARGET SES LTD.
ANY ERRORS SHOULD BE NOTIFIED TO TARGET SES LTD.

NO ATTEMPT HAS BEEN MADE TO ENTER ANY CONFINED SPACES ON THIS SITE. WE HAVE MEASURED INVERT DEPTHS, ESTIMATED PIPE SIZES AND SHOWN THE DIRECTION OF FLOW ONLY WHERE DRAIN RUNS ARE ACTIVE AT THE TIME OF SURVEY. INSPECTION COVERS WHICH WE WERE UNABLE TO LIFT BY MANUAL METHODS ARE DENOTED AS MH (UTL). WE DID NOT QUOTE FOR THE USE OF HYDRAULIC LIFTING EQUIPMENT.

DRAINAGE RUNS BETWEEN INSPECTION COVERS HAVE NOT BEEN INVESTIGATED. ANY SHOWN ARE ESTIMATED AND NOT CONFIRMED. ALL DRAINAGE RUNS SHOULD BE PROVED BY DYE TRACING AND IF NECESSARY BY RADIO DETECTION METHODS PRIOR TO ANY DESIGN WORK. ALL PIPE SIZES AND CONNECTIONS SHOULD ALSO BE CONFIRMED WITH YOUR LOCAL DRAINAGE AUTHORITY PRIOR TO ANY DESIGN WORK.

THERE MAY BE INSPECTION COVERS ON SITE WHICH WERE NOT VISIBLE AT THE TIME OF SURVEY. THEY MAY HAVE BEEN BURIED OR COVERED BY VEGETATION. YOU SHOULD CONSULT YOUR LOCAL DRAINAGE AUTHORITY OR COMMISSION A CCTV DRAINAGE SURVEY TO ENSURE THAT YOU LOCATE ANY MISSING COVERS OR DRAINAGE RUNS.

| REV | Date | Created By | Comments |
|---|---|---|---|
| - | 22.07.20 | TH | First Issue |

Scale at A1: 1:500
Project Number: 20195-663

Drawing Status
- [x] Existing Topographic Survey
- [ ] As Built Survey
- [ ] For Information

TARGET SITE ENGINEERING & SURVEYS LTD
**2 Flint Cottages, Lackford,**
**Bury St Edmunds, Suffolk, IP28 6HW**
**t: 01284 711476**
**m: 07557 734388**
**e: info@targetltd.co.uk**

Client: Elevden Farms Ltd

Project: Wall Garden Elveden

Title: Existing Ground Level Survey

TSES- 20195- 663- EGL- 00 | -
Originator | Project Number | Type | Number | Revision

Sheet Size A1 841 x 594

SURVEY STATIONS

| Name | Easting | Northing | Height |
|---|---|---|---|
| STNTGT01 | 582231.174 | 279983.293 | 38.243 |
| STNTGT02 | 582196.207 | 279956.141 | 39.067 |
| STNTGT03 | 582157.052 | 280032.278 | 38.483 |
| STNTGT04 | 582143.631 | 280073.179 | 38.060 |
| STNTGT05 | 582248.748 | 280091.701 | 35.899 |