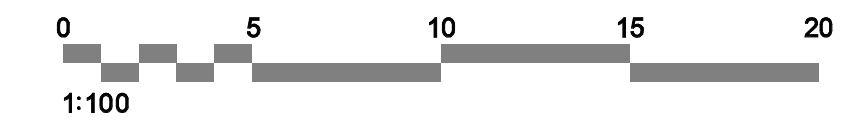


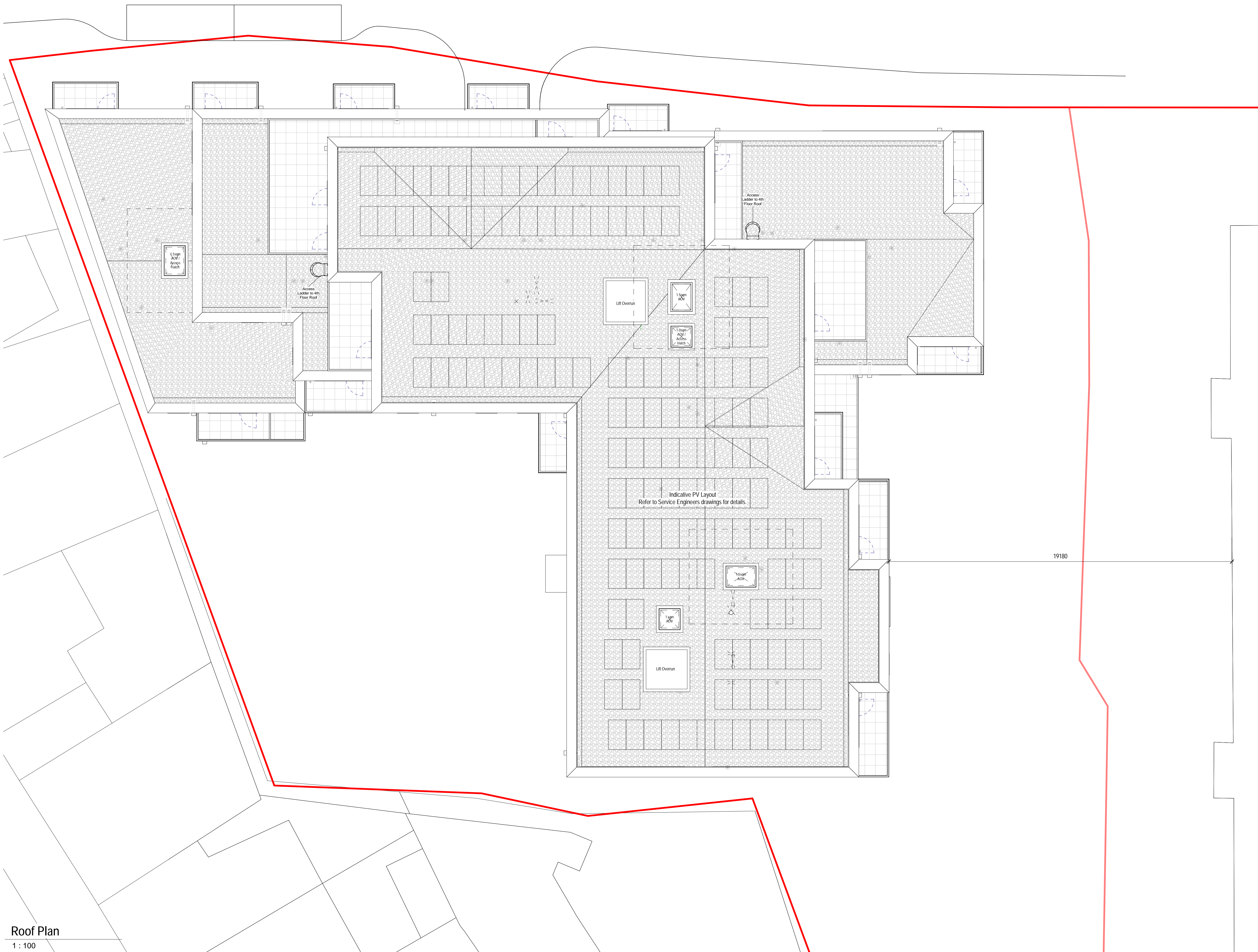
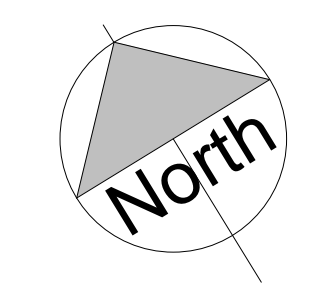
THIS DRAWING IS COPYRIGHT © ALL DIMENSIONS TO BE CHECKED ON SITE PRIOR TO COMMENCEMENT OF WORK. GHM PARTNERSHIP CANNOT BE HELD RESPONSIBLE FOR THE ACCURACY OF INFORMATION PROVIDED BY OTHERS FOR THE PURPOSES OF PRODUCING OUR DRAWINGS. E.T. TOPOGRAPHICAL SURVEYS AREA MEASUREMENTS ARE PROVIDED FOR INFORMATION ONLY. ANY VERIFICATION OF MEASUREMENTS SHOULD BE SOUGHT FROM A SUITABLY QUALIFIED SURVEYOR. GHM PARTNERSHIP CANNOT BE HELD RESPONSIBLE FOR THE ACCURACY OF COMPUTER SOFTWARE USED TO DETERMINE MEASUREMENTS.



**DO NOT SCALE - ASK FOR DIMENSION**  
USE ONLY FOR PURPOSE INDICATED BELOW

**Legal Ownership Line**  
Red line indicates approximate extent of ownership, refer to Land Registry Title Plans and Deeds  
Land Registry Title No. MX355903

**Extent of works**



**Roof Plan**  
1 : 100

REVISIONS	DATE/DRAWN
P4	Scale Bar added to drawing 21/09/2020 DE
P3	Updated to reflect design development 25/08/2020 LS
P2	General update 05/08/2020 LS
P1	Preliminary Planning Issue 13/07/2020 LS



[www.ghmpartnership.co.uk](http://www.ghmpartnership.co.uk)  
20 FINK HILL HORSFORTH LEEDS LS18 4DH  
THE STUDIO 12 CHURCH STREET WELWYN HERTS AL6 9LX  
PROJECT 2-10 Hermitage Lane  
Barnet, London  
DRAWING TITLE Roof GA Plan

DATE	17/07/20	DRAWN	DE
SCALE/RAT	1 : 100	CHECK	LS
STATUS	PLANNING	SUITABILITY	N/A
JOB NO.	3257	REVISION	P4
DRAWING NO.	3257-GHM-00-05-DR-A-(P1)105		