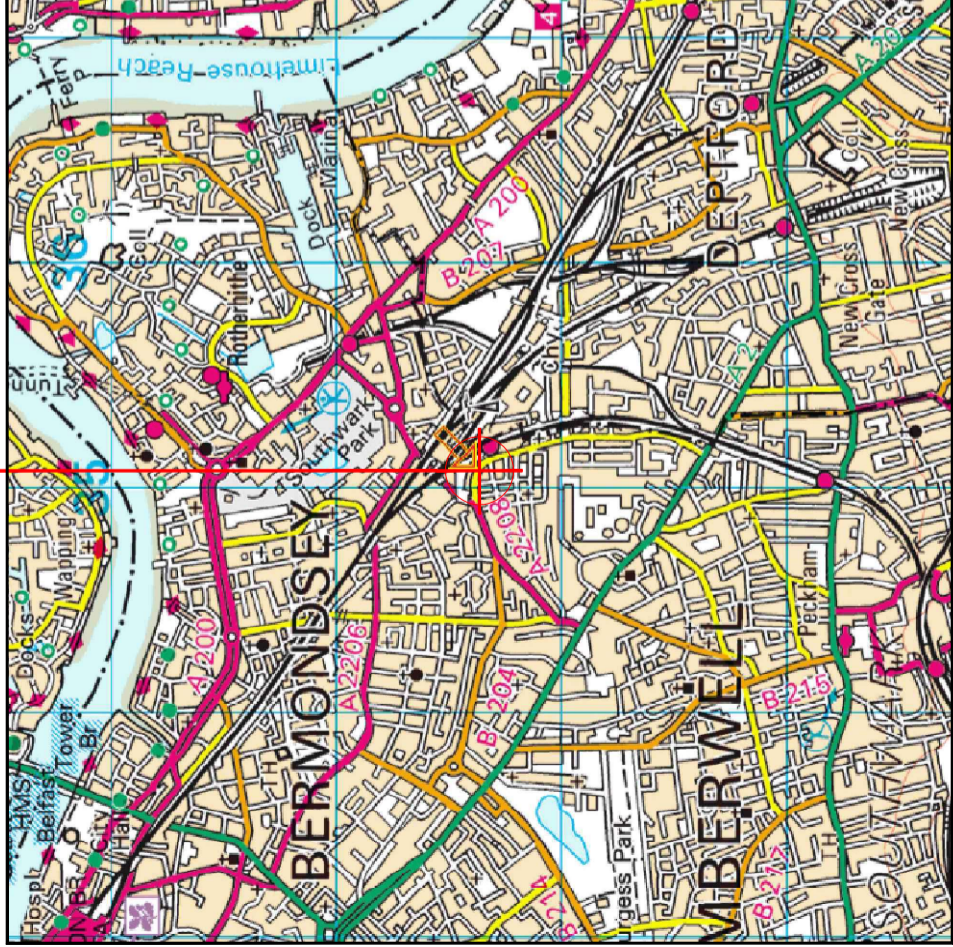



SITE LOCATION

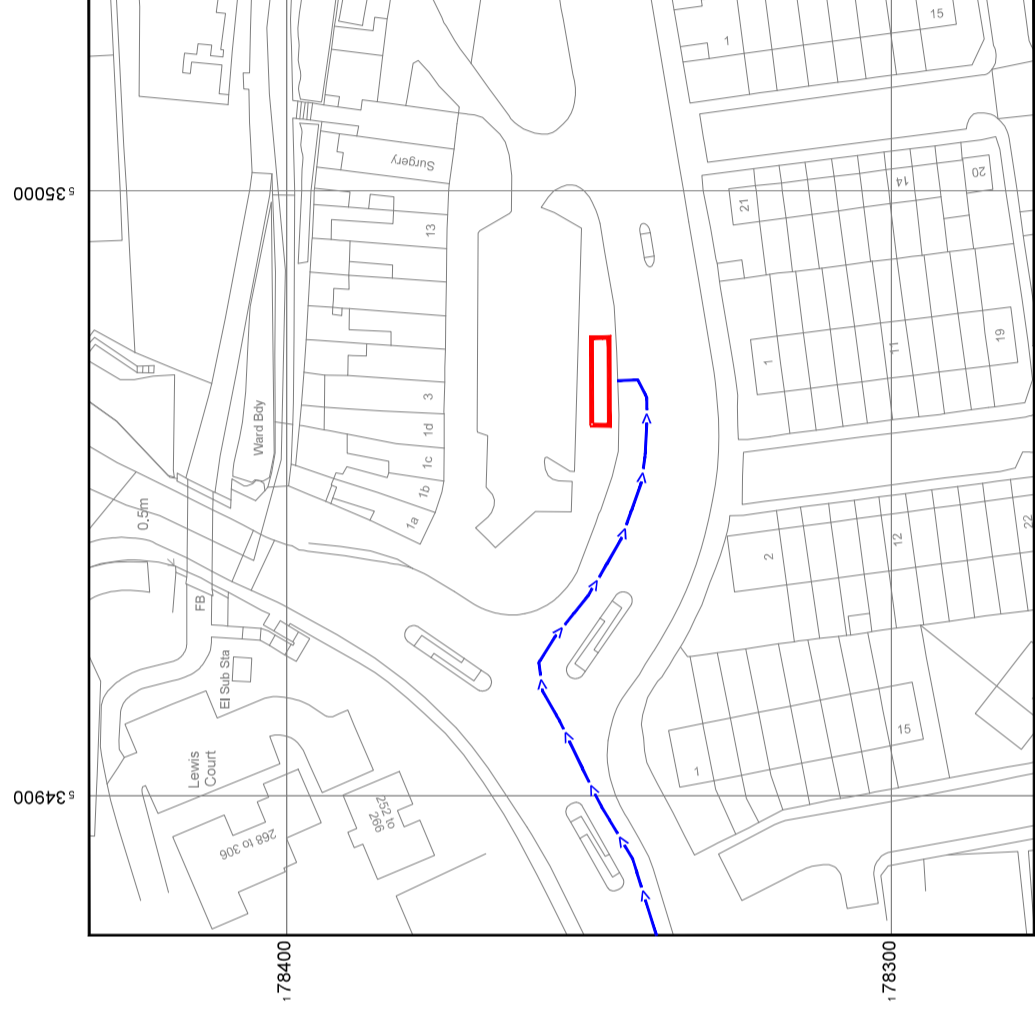


Reproduced by permission of Ordnance Survey on behalf of the Controller of Her Majesty's Stationery Office
All rights reserved. © Crown Copyright licence no. 100035120

SITE AREA PLAN



SITE PHOTOGRAPH



Reproduced by permission of Ordnance Survey on behalf of the Controller of Her Majesty's Stationery Office
All rights reserved. © Crown Copyright licence no. 100035120

NGR E: 534966 N: 178348

SITE LOCATION PLAN



GOOGLE MAPS QR CODE

GOOGLE MAPS - <https://goo.gl/maps/aQHKGSzRRuaU9X78>

GOOGLE STREETVIEW - <https://goo.gl/maps/vpyiSHnn8Sf2d3Rf6>

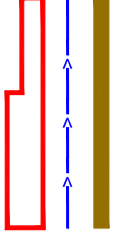
NOTES:

1. ALL DIMENSIONS IN MM UNLESS OTHERWISE NOTED.

DIRECTIONS TO SITE:

FOLLOW M1 AND TILLING ROAD TO GLOUCESTER PI/A41 IN LONDON. CONTINUE ON A41 TO MARBLE ARCH. TAKE PARK LN/A4202 TO CONSTITUTION HILL. CONTINUE ON CONSTITUTION HILL. TAKE BIRDCAGE WALK. A302, WESTMINSTER BRIDGE RD, BOROUGH RD/A302 AND HARPER RD/B240 TO NEW KENT RD/A201. FOLLOW NEW KENT ROAD/A201 AND OLD KENT/A2 TO ST JAMES'S RD/A2208. FOLLOW A2208 TO ILBERTON ROAD.

Lease Demise:



Access Route To Site:

Access Route:

Number:	MBNL/EE/HSG	Project:	NTQ	Purpose of Issue:	GA	Issue:	A
Date:	28/04/2021	Revision / Upgrade Description:					
Drawn:	J.Jellis	First Issue - Site nomination dated:	09/09/2020				
Checked:	A.Sally						
Approved:	F.Diene						



MBNL Mobile Broadband Network Limited
Sixth Floor, Thames Tower, Station Road, Reading, RG1 1LX
Design Consultant & Principal Contractor.



WALDON TELECOM
PHOENIX HOUSE
PYRFORD ROAD
WEST BYFLEET
SURREY
KT14 6RA

TEL : 01932 411011
FAX : 01932 411012

Site Name:	ILBERTON ROAD		
Site ID:	1571132		
Address:	ILBERTON ROAD, BERMONDSEY, SOUTHWARK, LONDON, SE16 3EQ		
Title:	002 SITE LOCATION PLAN		
Project:	NTQ		
Purpose of Issue:	GENERAL ARRANGEMENT		
EE Call ID:	76607	3UK Call ID:	SE0173
MBNL Call ID:	SWK182	Issue:	A
Master Drawing No:	1571132_SWK182_76607_SE0173_M001		