

# Flood map for planning

Your reference  
**TP Staples Co**

Location (easting/northing)  
**522631/187061**

Created  
**29 Apr 2021 15:29**

**Your selected location is in flood zone 1, an area with a low probability of flooding.**

## This means:

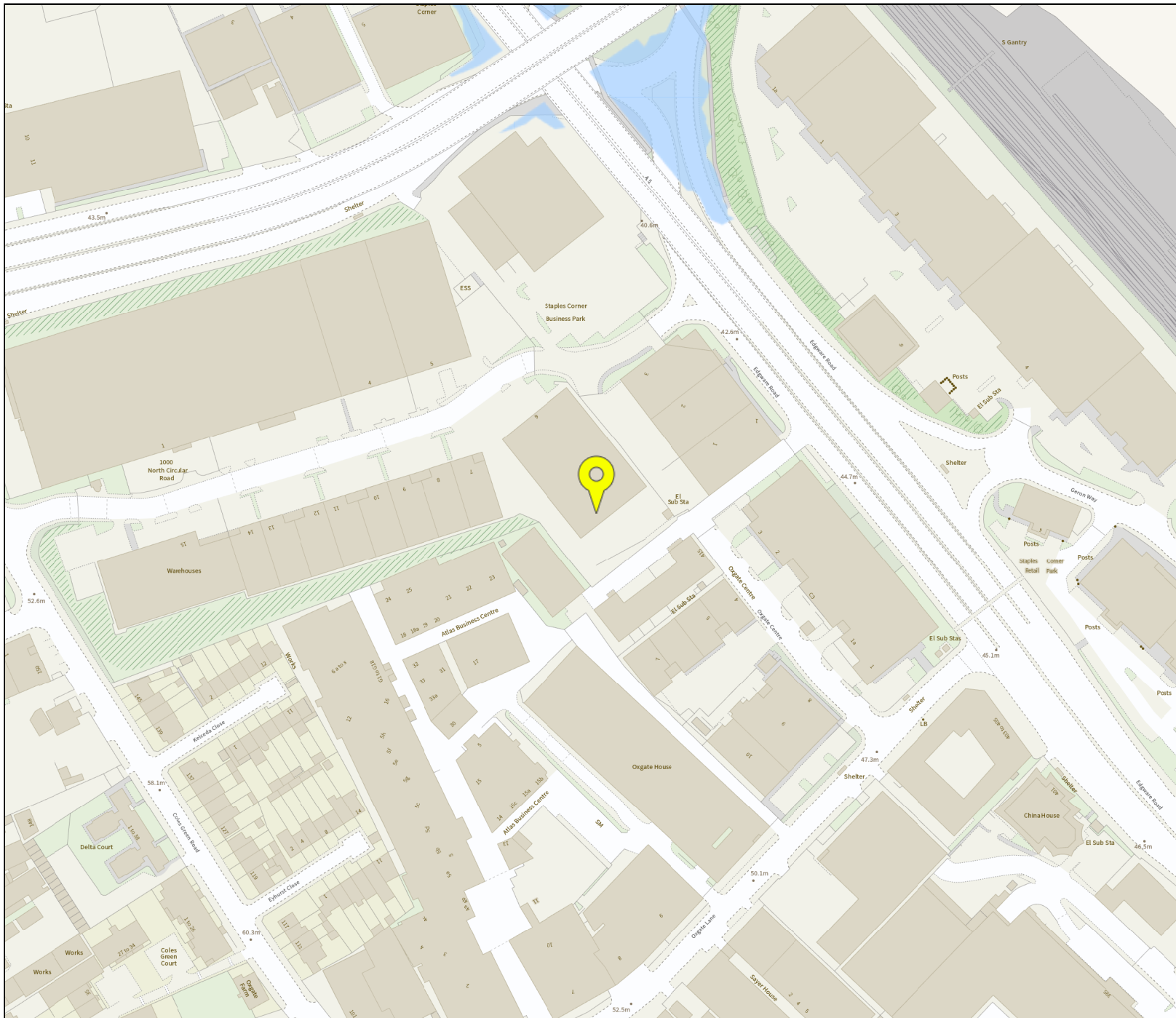
- you don't need to do a flood risk assessment if your development is smaller than 1 hectare and not affected by other sources of flooding
- you may need to do a flood risk assessment if your development is larger than 1 hectare or affected by other sources of flooding or in an area with critical drainage problems

## Notes

The flood map for planning shows river and sea flooding data only. It doesn't include other sources of flooding. It is for use in development planning and flood risk assessments.

This information relates to the selected location and is not specific to any property within it. The map is updated regularly and is correct at the time of printing.

The Open Government Licence sets out the terms and conditions for using government data.  
<https://www.nationalarchives.gov.uk/doc/open-government-licence/version/3/>











## Flood map for planning


Your reference  
**TP Staples Co**

Location (easting/northing)  
**522631/187061**

Scale  
**1:2500**

Created  
**29 Apr 2021 15:29**

-  Selected point
-  Flood zone 3
-  Flood zone 3: areas benefiting from flood defences
-  Flood zone 2
-  Flood zone 1
-  Flood defence
-  Main river
-  Flood storage area

  
0 20 40 60m