
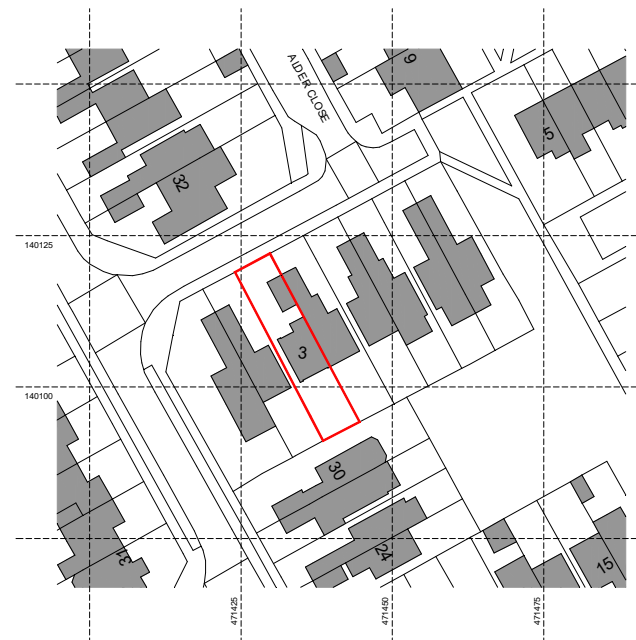
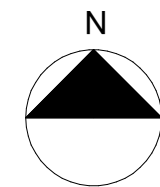


Key:

 Application boundary (209.62 sqm)



Ordnance Survey, (c) Crown Copyright 2021. All rights reserved. Licence number 10002832



Rev	description	date	by	ch
-----	-------------	------	----	----

Project
3 Alder Close
Alton, GU34 2AQ

Scale	Date	Drawn
1: 1250@A3	30/04/21	MH

Drawing Title
Site Location Plan

Status
Planning

Drawing No.	Rev
21380 - P001	-



MJH Architects, 4 Rockswood, Alton, Hants, GU342LD
T01420544501www.mjharchitects.co.uk

Notes
This drawing is © copyright of MJH Architects.
This drawing is to be read in conjunction with all consultant's drawings, details and specifications.
All dimensions to be checked on site prior to commencement of building work.
Do not scale from the drawing.
Any discrepancies to be reported to the architect prior to implementation.