










NOTE: This drawing is the copyright of UBU Design LLP, all rights reserved.
 Do not quote from this drawing, or copy for planning purposes only. All dimensions/levels to be checked. UBU Design LLP is not liable for any errors or omissions of whatsoever nature and however arising from any variation made to this drawing or in the execution of the work to which it relates which has not been referred to here or their approved details.



LEGEND

-  Areas of apple orchard for cider apples along north corner, on slope overlooking lavender
-  Vineyard; most elevated, sloped position, North South orientation for maximum sunlight
-  Low lying lines of lavender planting, leads to low folly, strong axis along natural valley
-  Sunflower fields; medium height flanks the lavender area, and aid privacy from footpath users
-  Existing hedge planting
-  Proposed hedge planting
-  Pasture
-  Grass track - vehicle maintenance
-  Wildflower fields
-  New trees to enhance the hedgerow

REV DATE COMMENTS

DRN CHK APP



UBU Design LTD
 7a Wintex House, Easton Lane
 Business Park, Easton Lane
 Winchester, Hants, SO23 7RQ
 +44 (0) 1962 856 008
 studio@ubu-design.co.uk
 www.ubu-design.co.uk

PROJECT: BIGHTON BOTTOM FARM

TITLE: GRAPHIC MASTERPLAN

CLIENT: MR AND MRS GONSZOR

SCALE: 1:1500@A1 DATE: 01/04/2021

JOB NO: 1797 DWG NO: 1797_GA_106

STATUS: INFORMATION REV: -

