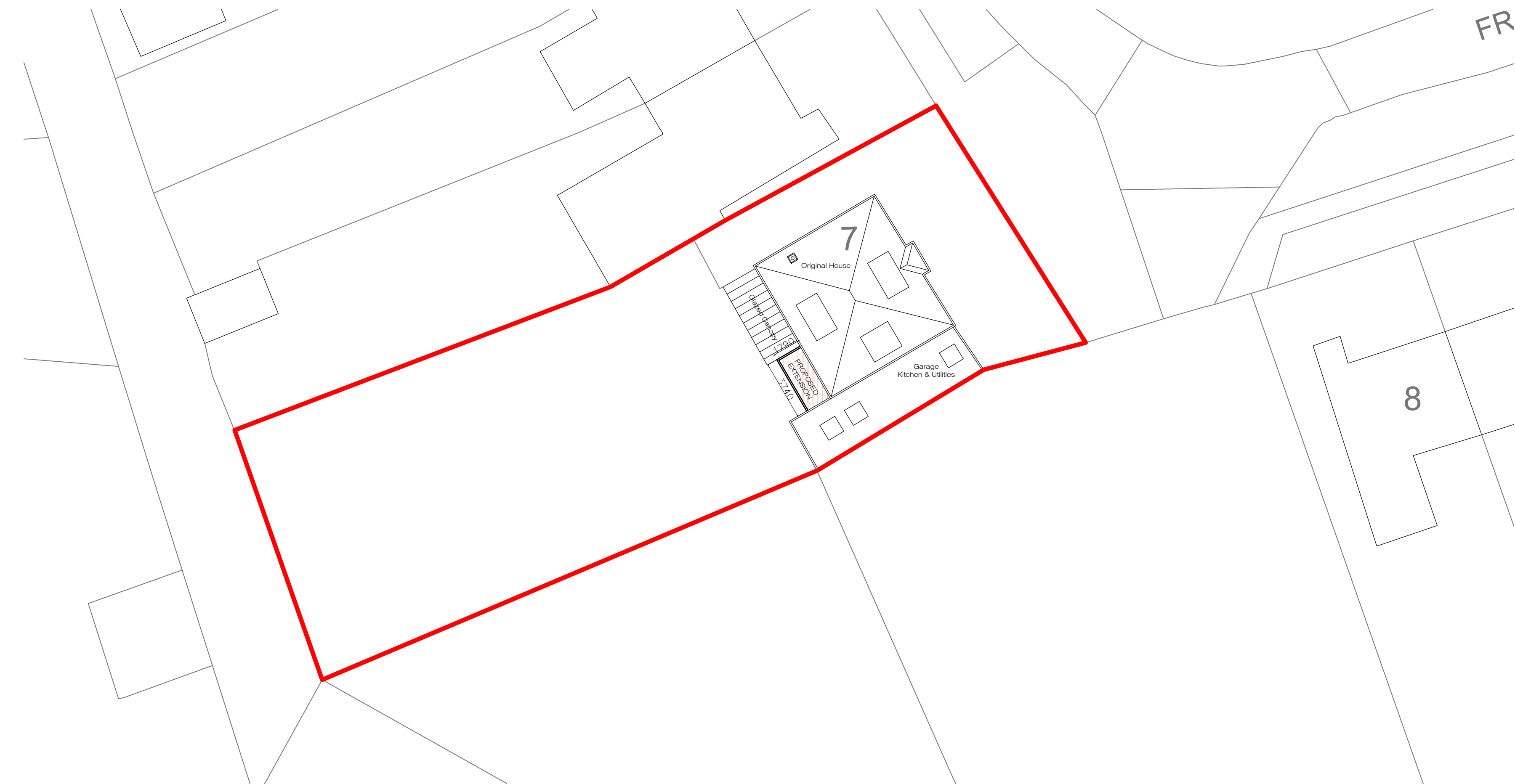
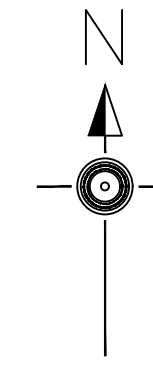


Existing Block Plan - Scale 1:200



Proposed Block Plan - Scale 1:200

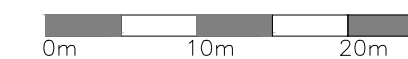


EXACT LEVELS TO BE CONFIRMED ON SITE!
PLEASE DO NOT SCALE FROM THE DRAWINGS!


(C) This drawing is copyright. DO NOT SCALE FROM THIS DRAWING. Dimensions to be checked on site prior to any work being carried out. This drawing is for the purposes of submission for a Lawful Development Certificate only and it is to be read in conjunction with all other drawings and information in connection with the scheme. Any discrepancies to be reported to SD Studio - Architecture in writing prior to works proceeding. No unauthorised copying or reproducing of this drawing without prior permission from SD Studio - Architecture



Location Plan - Scale 1:500



DRAFT ISSUE FOR LAWFUL
DEVELOPMENT CERTIFICATE
APPLICATION



26 Spinney Close, Leicester, LE2 9NJ
2 Hearsall Lane, Coventry, CV5 6QR
t: 02477 675356 - m: 07793 825720
e: spiros@sdstudio.co.uk
web: www.sdstudio.co.uk

Proposed single-storey Extension at
Rear of property No 7 Frances Road,
Baginton, CV8 3AB

Location Plan, Existing & Proposed Block Plan

scale:1:200 & 1:500@A1 date:26.02.2021

Drawing No: **21.692.01**