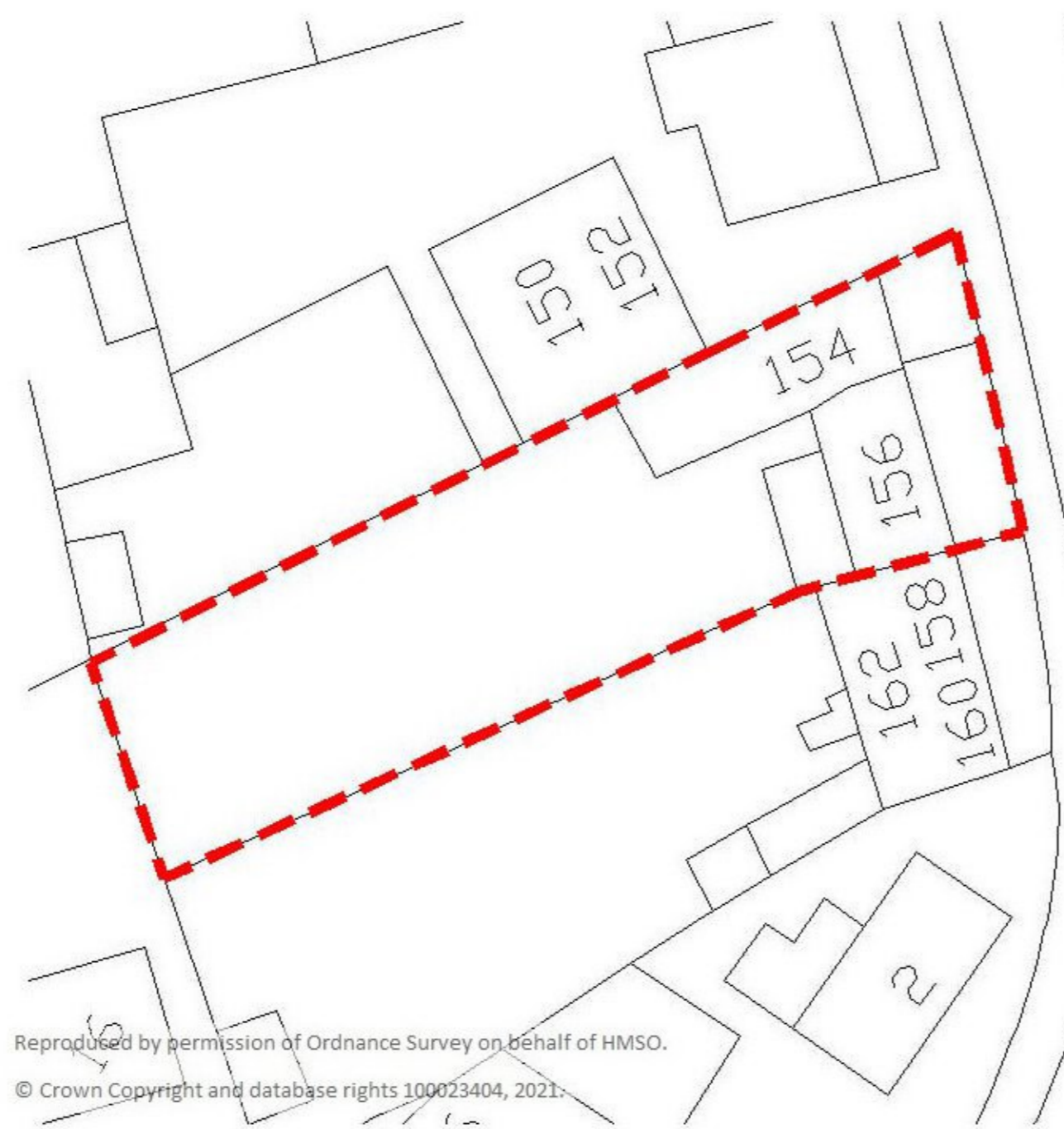



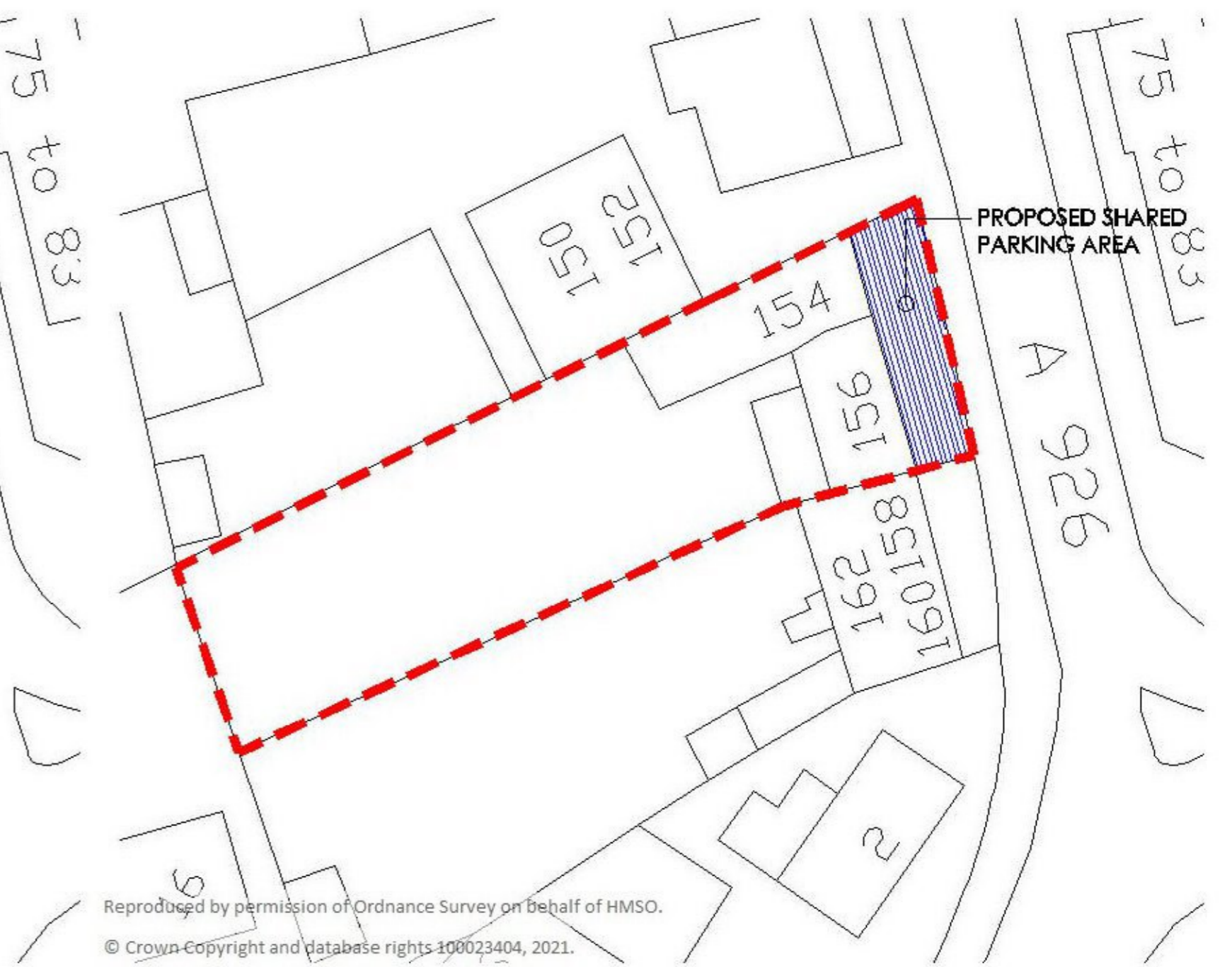

NOTES
 THIS DRAWING TO BE READ IN CONJUNCTION WITH ALL OTHER RELEVANT DRAWINGS AND SPECIFICATIONS.
 ALL DIMENSIONS AND LEVELS TO BE CHECKED ON SITE PRIOR TO CONSTRUCTION. ANY ERRORS TO BE REPORTED BEFORE COMMENCING WORK.
 ALL DIMENSIONS IN MILLIMETRES UNLESS OTHERWISE STATED - DO NOT SCALE.
 ALL WORKS TO BE CARRIED OUT IN ACCORDANCE WITH CURRENT BRITISH STANDARDS AND MANUFACTURERS INSTRUCTIONS AND SPECIFICATIONS.
 ALL WORKS TO BE CARRIED OUT IN ACCORDANCE WITH THE CURRENT LOCAL BUILDING AUTHORITY REGULATIONS AND TO THE BUILDING INSPECTORS SATISFACTION.




SITE LOCATION PLAN
 scale 1:1250



EXISTING SITE PLAN
 scale 1:500



PROPOSED SITE PLAN
 scale 1:500



| REV | DATE | REMARKS |
|--|------|------------------|
| DSB DESIGN CHARTERED ARCHITECTURAL TECHNOLOGISTS | | |
| DRAWING TITLE | | JOB: 0387 |
| SITE LOCATION PLAN, EXISTING SITE PLAN AND PROPOSED SITE PLAN | | SCALE: Noted-A3 |
| | | DR No: SLP-01 |
| PROJECT | | DATE: 07.06.2021 |
|  Proposed New Shared Driveway 154 & 156 Dundee Road Forfar, Angus | | |