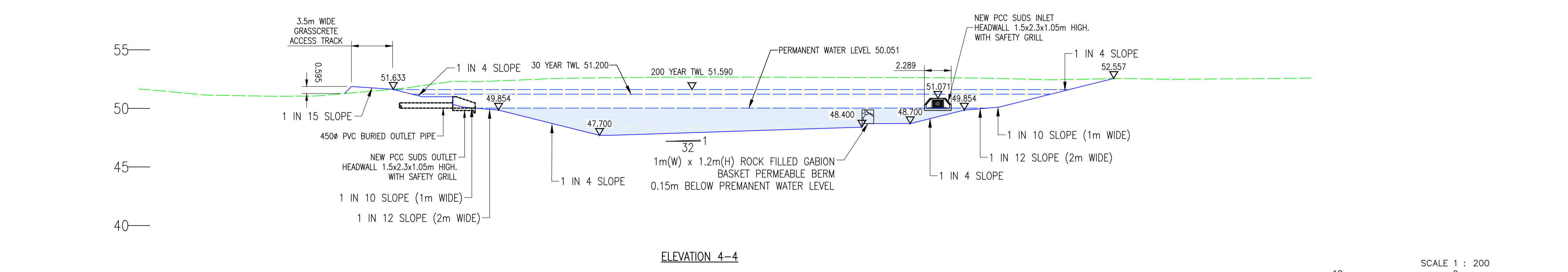
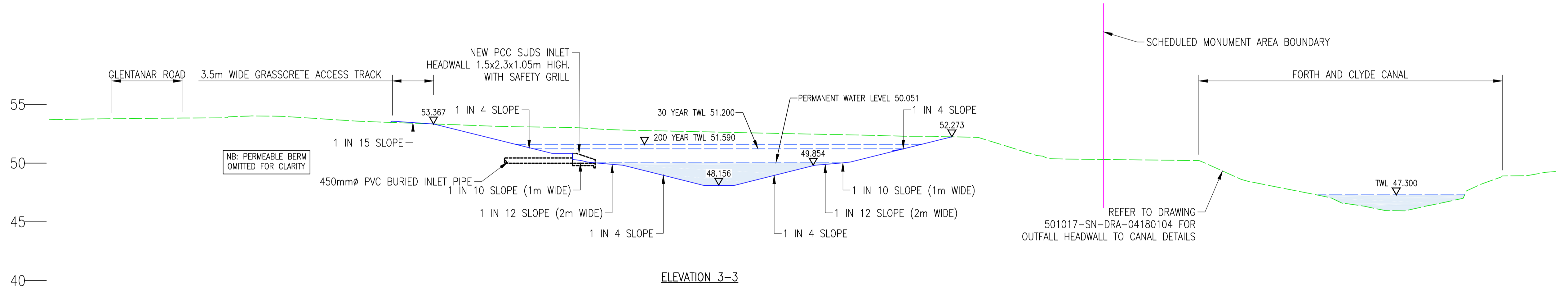
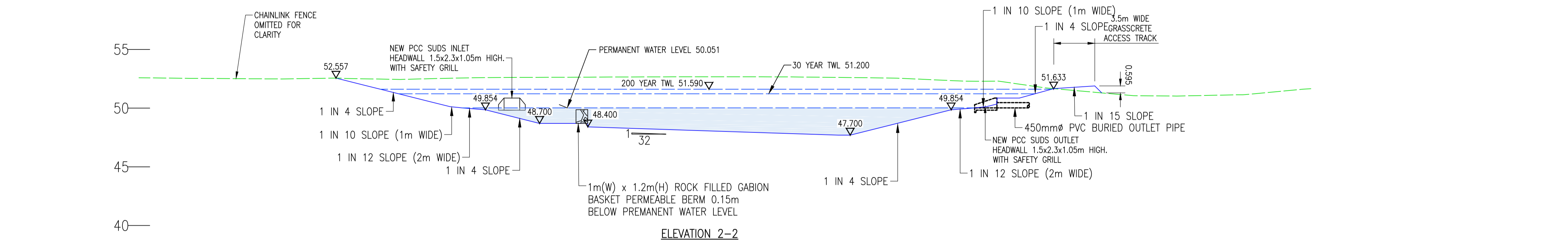
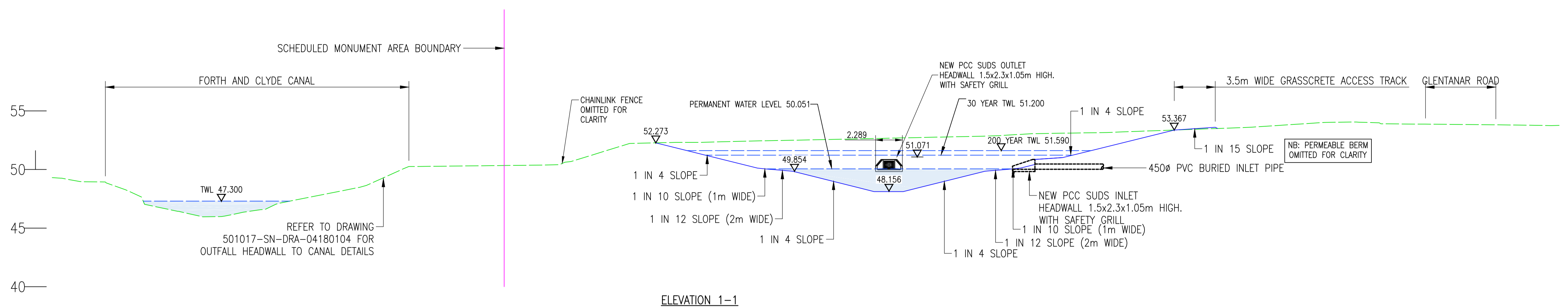


- Notes:
- All dimensions are in metres unless noted otherwise.
  - All levels are in metres and reduced to Ordnance Datum unless noted otherwise.



FOR PREVIOUS REVISIONS OF THIS FILE SEE DRAWING NO. 501017-SN-DRA-04180102

References:

Reference	Location Plan	Site Plan	Scale Elevations	Outfall Elevations
DA0003330-SN-DRA-0417101				
DA0003330-SN-DRA-0417102				
DA0003330-SN-DRA-0417104				
DA0003330-SN-DRA-0417105				

Rev	Description	Drawn	Chk'd	App'd	Date
0A	For Information	AMc	CMcN	GDH	03-May-21

This drawing is the property of Scottish Water and must not be copied or used for any purpose other than that for which it is supplied without the written consent of Scottish Water.

**Scottish Water**  
Trusted to serve Scotland

SCOTTISH WATER  
CASTLE HOUSE  
6 CASTLE HOUSE  
CARNegie CAMPUS  
DUNFERMLINE  
FIFE KY11 8GG  
TEL: 01383 848200  
FAX: 01383 848371

CALEDONIA WATER ALLIANCE  
1st FLOOR, BUCHANAN TOWER  
BUCHANAN BUSINESS PARK  
CUMBERNAULD ROAD, STEPPS  
GLASGOW G33 6HZ  
TEL: 0141 212 6610

Originated By	Drawn By	Checked By	Approved By
SDR	AMc	CMcN	GDH

Date	Date	Date	Date
15-Apr-21	30-Apr-21	30-Apr-21	03-May-21

Scale: 1:200  
Status: FOR INFORMATION

Project Title: SHIELDAIG ROAD

Drawing Title: PLANNING DRAWING  
SUDS POND  
ELEVATIONS

ELLIPSE EQUIPMENT No.  
ELLIPSE PLANT No. | AUTOCODE No. 501017

Drawing No. DOA0003330-SN-DRA-04017103-0A

