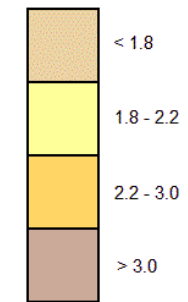


General

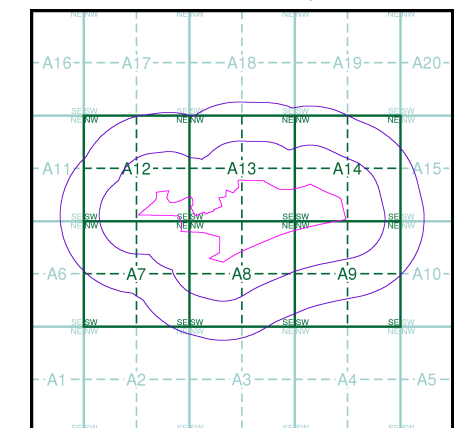
- Specified Site
- Specified Buffer(s)
- X Bearing Reference Point

Estimated Soil Chemistry Cadmium

Cadmium Concentrations mg/kg



Estimated Soil Chemistry Cadmium - Slice A

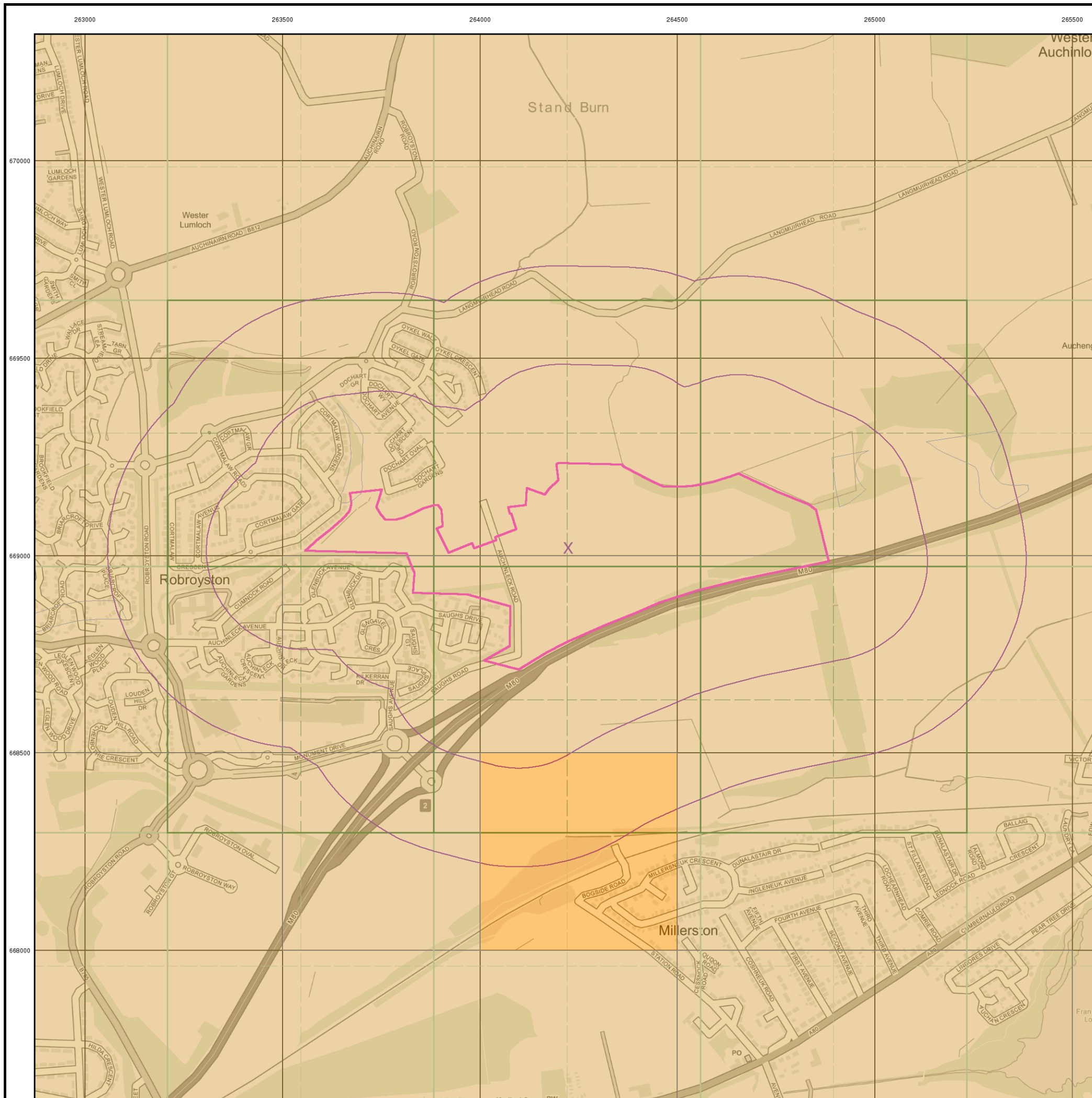


Order Details

Order Details: 232171897_1_1
 Customer Ref: TG276
 National Grid Reference: 264220, 669020
 Slice: A
 Site Area (Ha): 31.49
 Search buffer (m): 500

Site Details

Robroyston North



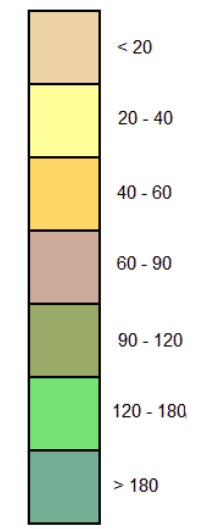
General

- Specified Site
- Specified Buffer(s)
- X Bearing Reference Point

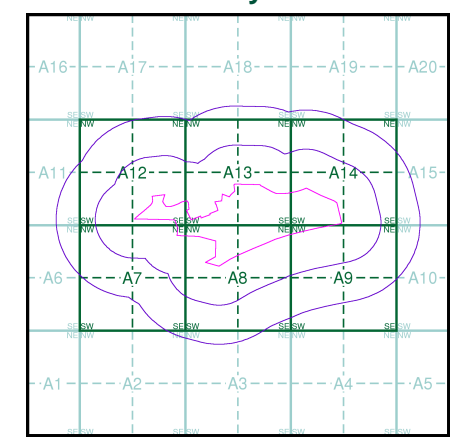
Urban Soil Chemistry Chromium

● BGS Urban Soil Chemistry Measured Concentration Values (mg/kg)

Chromium Concentrations mg/kg



Urban Soil Chemistry Chromium - Slice A

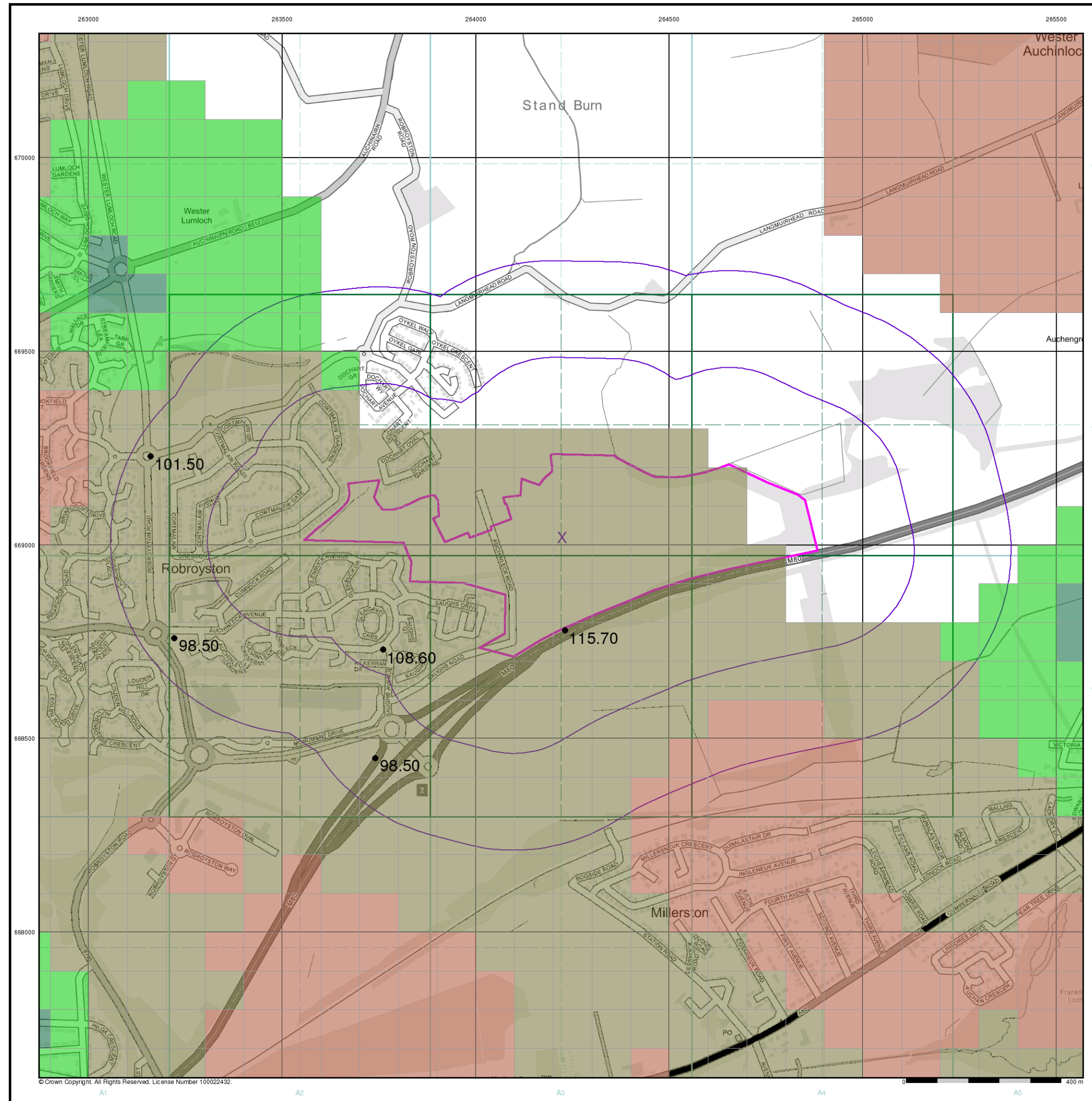


Order Details

Order Details: 232171897_1_1
 Customer Ref: TG276
 National Grid Reference: 264220, 669020
 Slice: A
 Site Area (Ha): 31.49
 Search buffer (m): 500




Site Details

Robroyston North



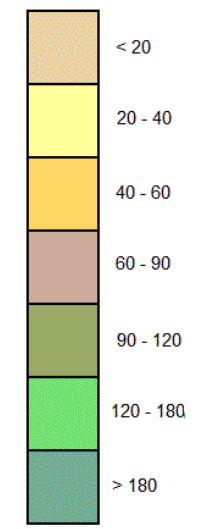
© Crown Copyright. All Rights Reserved. License Number 100022432.

General

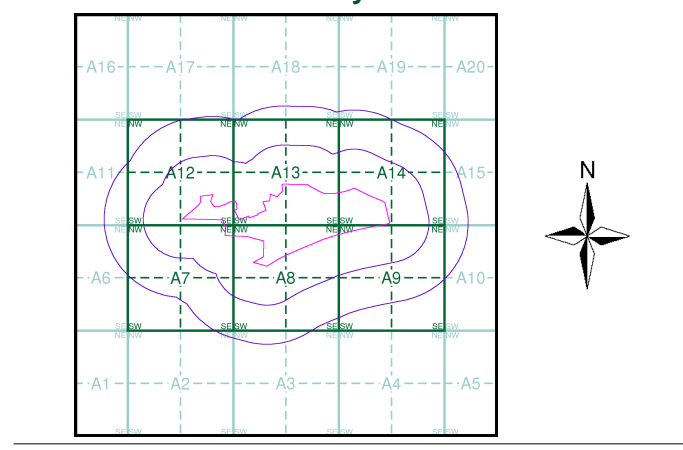
-  Specified Site
-  Specified Buffer(s)
-  Bearing Reference Point

Estimated Soil Chemistry Chromium

Chromium Concentrations mg/kg



Estimated Soil Chemistry Chromium - Slice A

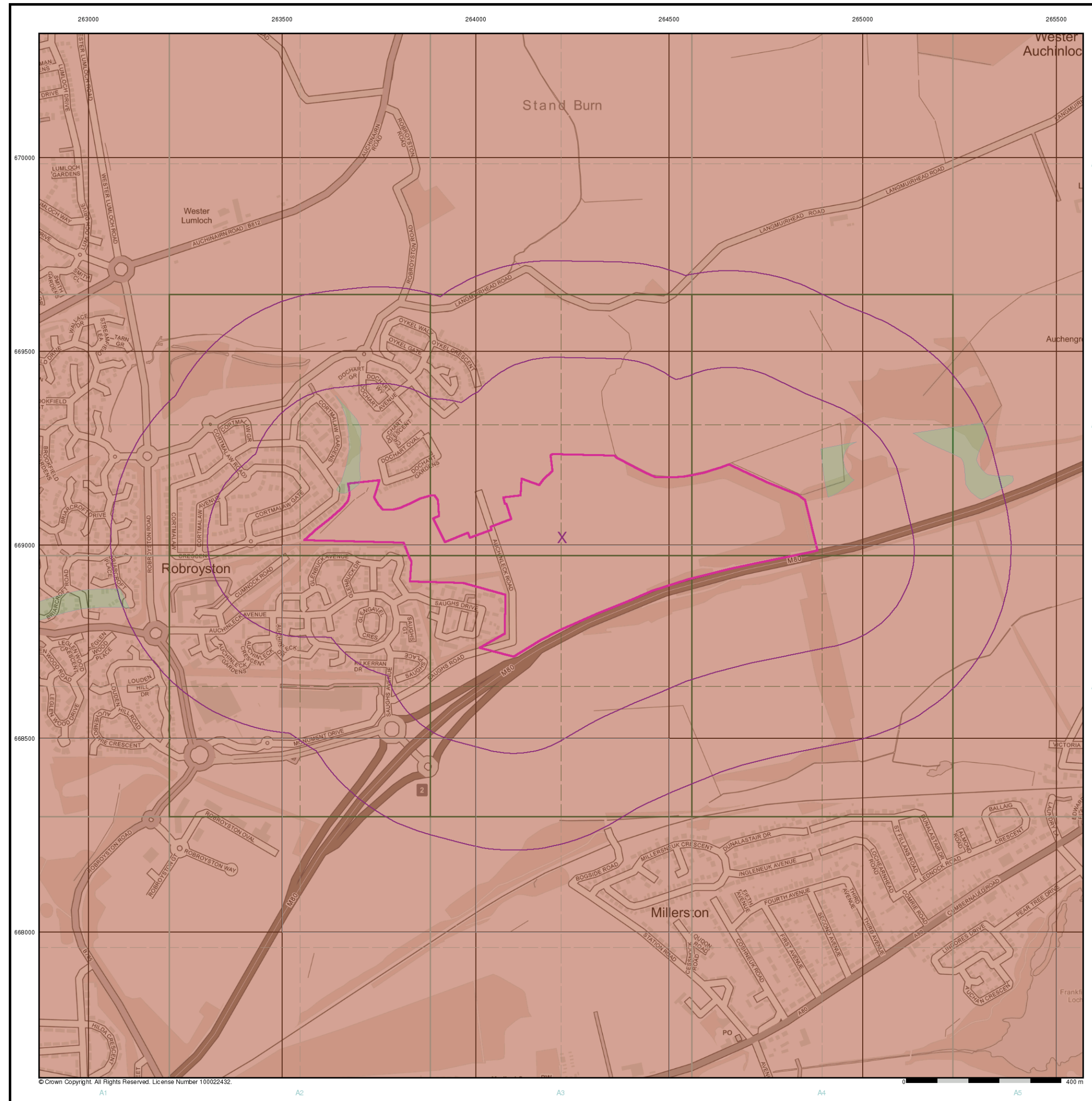


Order Details

Order Details: 232171897_1_1
 Customer Ref: TG276
 National Grid Reference: 264220, 669020
 Slice: A
 Site Area (Ha): 31.49
 Search buffer (m): 500

Site Details

Robroyston North



© Crown Copyright. All Rights Reserved. License Number 100022432.

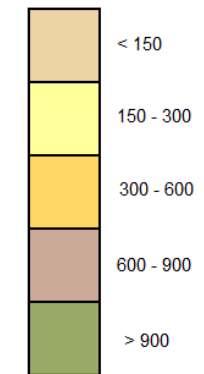
General

- ✱ Specified Site
- Specified Buffer(s)
- ✕ Bearing Reference Point

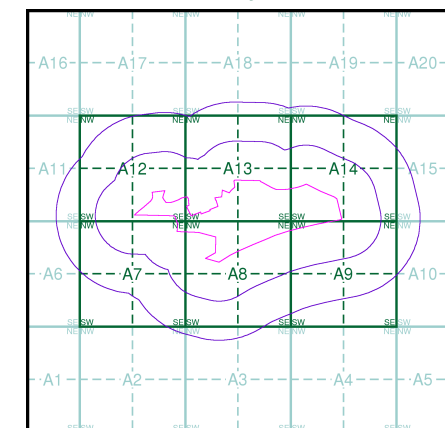
Urban Soil Chemistry Lead

● BGS Urban Soil Chemistry Measured Concentration Values (mg/kg)

Lead Concentrations mg/kg



Urban Soil Chemistry Lead - Slice A

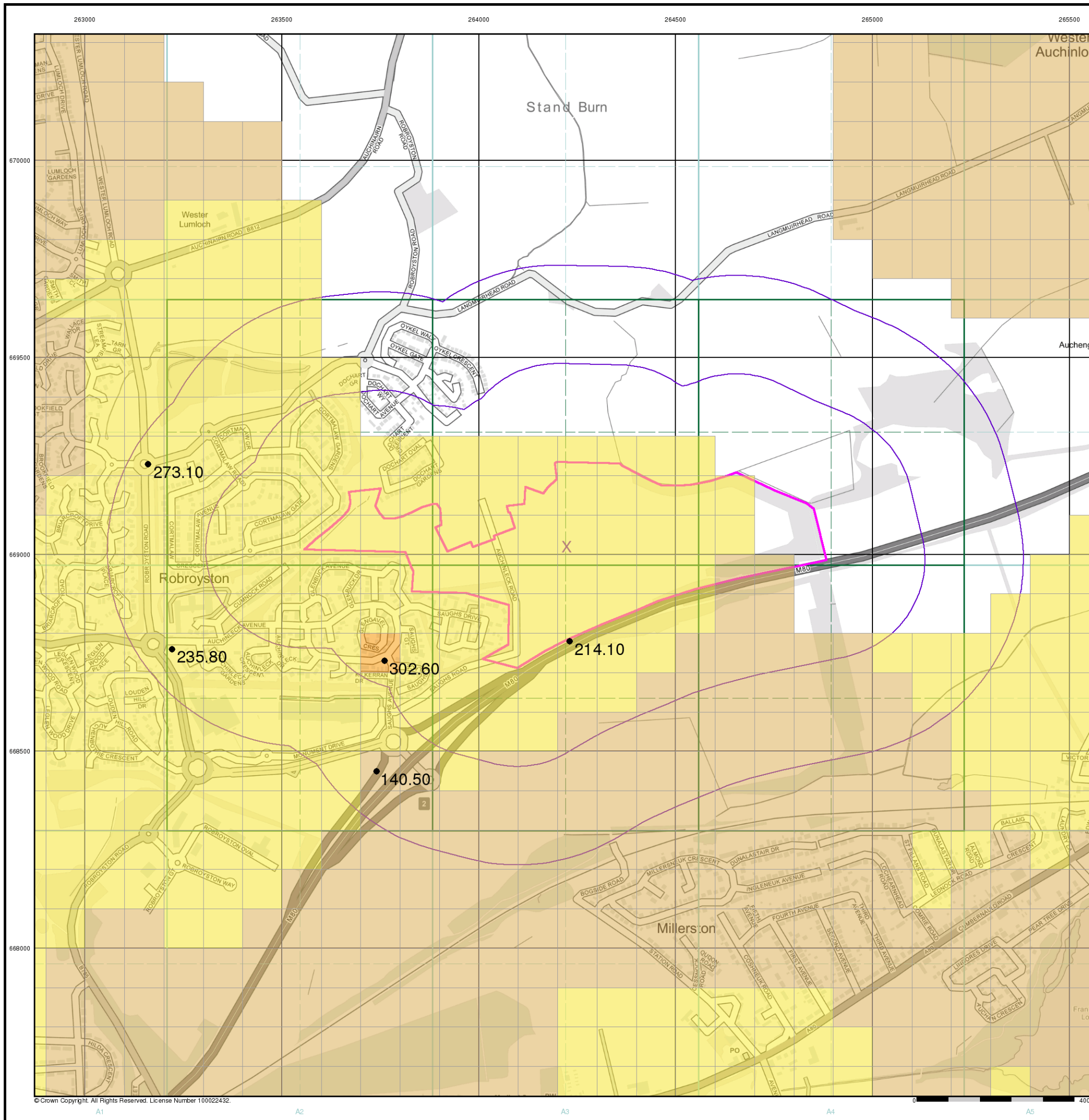


Order Details

Order Details: 232171897_1_1
 Customer Ref: TG276
 National Grid Reference: 264220, 669020
 Slice: A
 Site Area (Ha): 31.49
 Search buffer (m): 500

Site Details

Robroyston North



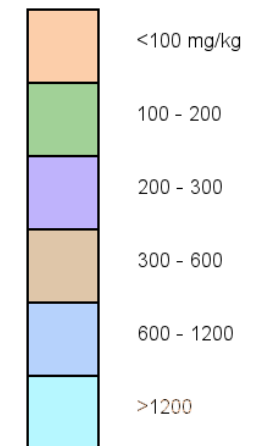
© Crown Copyright. All Rights Reserved. License Number 100022432.

General

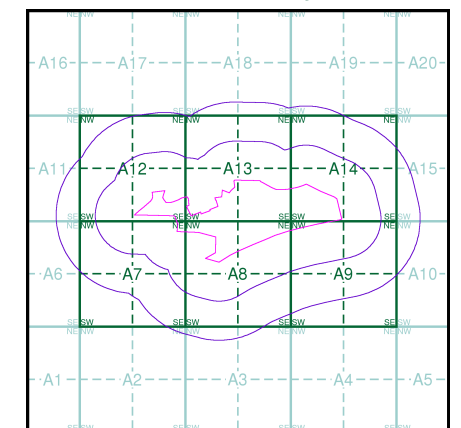
- ✱ Specified Site
- Specified Buffer(s)
- ✕ Bearing Reference Point

Estimated Soil Chemistry Lead

Lead Concentrations mg/kg



Estimated Soil Chemistry Lead - Slice A



Order Details

Order Details: 232171897_1_1
 Customer Ref: TG276
 National Grid Reference: 264220, 669020
 Slice: A
 Site Area (Ha): 31.49
 Search buffer (m): 500

Site Details

Robroyston North

