

264600

264800

265000

265200

669600

669600

669400

669400

669200

669200

669000


669000



© Copyright Getmapping plc

0 100 m

**JOHNSON
POOLE &
BLOOMER**



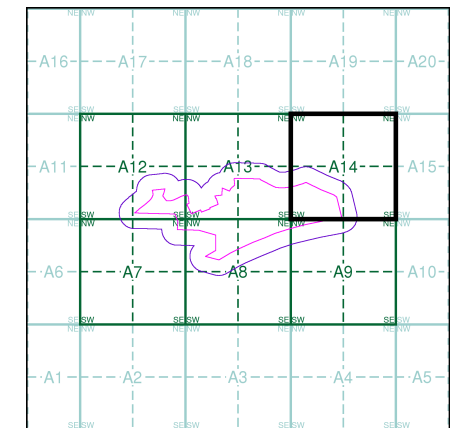
LAND CONSULTANTS

Historical Aerial Photography

Published 2004

This aerial photography was produced by Getmapping, these vertical aerial photographs provide a seamless, full colour survey of the whole of Great Britain

Historical Aerial Photography - Segment A14



Order Details

Order Number: 232171897_1_1
 Customer Ref: TG276
 National Grid Reference: 264220, 669020
 Slice: A
 Site Area (Ha): 31.49
 Search Buffer (m): 100

Site Details

Robroyston North

Landmark
 INFORMATION GROUP

Tel: 0844 844 9952
 Fax: 0844 844 9951
 Web: www.envirocheck.co.uk

Historical Mapping Legends

Ordnance Survey County Series 1:10,560

- Gravel Pit
- Sand Pit
- Other Pits
- Quarry
- Shingle
- Orchard
- Osiers
- Reeds
- Marsh
- Mixed Wood
- Deciduous
- Brushwood
- Fir
- Furze
- Rough Pasture
- Arrow denotes flow of water
- Trigonometrical Station
- Site of Antiquities
- Bench Mark
- Pump, Guide Post, Signal Post
- Well, Spring, Boundary Post
- 285** Surface Level
- Sketched Contour
- Instrumental Contour
- Main Roads
- Minor Roads
- Sunken Road
- Raised Road
- Road over Railway
- Railway over River
- Railway over Road
- Level Crossing
- Road over River or Canal
- Road over Stream
- Road over Stream
- County Boundary (Geographical)
- County & Civil Parish Boundary
- Administrative County & Civil Parish Boundary
- Co. Boro. Bdy. County Borough Boundary (England)
- Co. Burgh Bdy. County Burgh Boundary (Scotland)
- R.D. Bdy. Rural District Boundary
- Civil Parish Boundary

Ordnance Survey Plan 1:10,000

- Chalk Pit, Clay Pit or Quarry
- Gravel Pit
- Sand Pit
- Disused Pit or Quarry
- Refuse or Slag Heap
- Lake, Loch or Pond
- Dunes
- Boulders
- Coniferous Trees
- Non-Coniferous Trees
- Orchard
- Scrub
- Coppice
- Bracken
- Heath
- Rough Grassland
- Marsh
- Reeds
- Saltings
- Building
- Glasshouse
- Sloping Masonry
- Pylon
- Electricity Transmission Line
- Pole
- Cutting
- Embankment
- Standard Gauge Multiple Track
- Standard Gauge Single Track
- Siding, Tramway or Mineral Line
- Narrow Gauge
- Geographical County
- Administrative County, County Borough or County of City
- Municipal Borough, Urban or Rural District, Burgh or District Council
- Borough, Burgh or County Constituency
Shown only when not coincident with other boundaries
- Civil Parish
Shown alternately when coincidence of boundaries occurs
- BP, BS Boundary Post or Stone
- Ch Church
- CH Club House
- F E Sta Fire Engine Station
- FB Foot Bridge
- Fn Fountain
- GP Guide Post
- MP Mile Post
- MS Mile Stone
- Pol Sta Police Station
- PO Post Office
- PC Public Convenience
- PH Public House
- SB Signal Box
- Spr Spring
- TCB Telephone Call Box
- TCP Telephone Call Post
- W Well

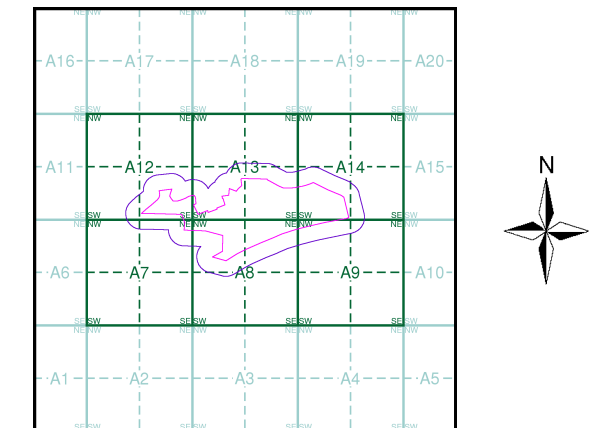
1:10,000 Raster Mapping

- Gravel Pit
- Rock
- Boulders
- Shingle
- Sand
- Slopes
- General detail
- Overhead detail
- Multi-track railway
- County boundary (England only)
- District, Unitary, Metropolitan, London Borough boundary
- Area of wooded vegetation
- Non-coniferous trees (scattered)
- Coniferous trees (scattered)
- Orchard
- Rough Grassland
- Scrub
- Water feature
- MHW(S) Mean high water (springs)
- Bench mark (where shown)
- Point feature (e.g. Guide Post or Mile Stone)
- Site of (antiquity)
- General Building
- Refuse tip or slag heap
- Rock (scattered)
- Boulders (scattered)
- Mud
- Sand Pit
- Top of cliff
- Underground detail
- Narrow gauge railway
- Single track railway
- Civil, parish or community boundary
- Constituency boundary
- Non-coniferous trees
- Coniferous trees
- Positioned tree
- Coppice or Osiers
- Heath
- Marsh, Salt Marsh or Reeds
- Flow arrows
- MLW(S) Mean low water (springs)
- Triangulation station
- Pylon, flare stack or lighting tower
- Glasshouse
- Important Building

Historical Mapping & Photography included:

Mapping Type	Scale	Date	Pg
Renfrewshire	1:10,560	1864	3
Dumbartonshire	1:10,560	1864	4
Stirlingshire	1:10,560	1864	5
Lanarkshire	1:10,560	1864 - 1865	6
Lanarkshire	1:10,560	1896 - 1899	7
Stirlingshire	1:10,560	1899	8
Lanarkshire	1:10,560	1914	9
Dumbartonshire	1:10,560	1922	10
Stirlingshire	1:10,560	1922 - 1923	11
Lanarkshire	1:10,560	1933 - 1935	12
Stirlingshire	1:10,560	1935	13
Lanarkshire	1:10,560	1938	14
Stirlingshire	1:10,560	1938	15
Dumbartonshire	1:10,560	1938	16
Historical Aerial Photography	1:10,560	1946	17
Historical Aerial Photography	1:10,560	1946	18
Ordnance Survey Plan	1:10,000	1957 - 1958	19
Ordnance Survey Plan	1:10,000	1967	20
Ordnance Survey Plan	1:10,000	1967	21
Ordnance Survey Plan	1:10,000	1971	22
Ordnance Survey Plan	1:10,000	1980 - 1983	23
Glasgow	1:25,000	1981	24
Ordnance Survey Plan	1:10,000	1990 - 1994	25
Ordnance Survey Plan	1:10,000	1996	26
10K Raster Mapping	1:10,000	1999	27
10K Raster Mapping	1:10,000	2006	28
VectorMap Local	1:10,000	2020	29

Historical Map - Slice A



Order Details

Order Number: 232171897_1_1
 Customer Ref: TG276
 National Grid Reference: 264220, 669020
 Slice: A
 Site Area (Ha): 31.49
 Search Buffer (m): 500

Site Details

Robroyston North

Russian Military Mapping Legends

1:5,000 and 1:10,000 mapping

a. Not drawn to scale b. Drawn to scale

Government and Administrative Buildings

Military and Industrial Buildings

Military and Communication Areas

Subway Entrance

Fireproof Building

Prominent Fireproof Building

Non-fireproof Building

Non-fireproof Building (non-dwelling)

Factory, mill, and flour mill, with chimneys

Factory, mill, and flour mill, without chimneys

Power Station, drawn to scale

Hydroelectric Power Station

Radio Station, drawn to scale

Telephone Station, drawn to scale

Abandoned Open-pit Mine or Quarry

Open-pit Salt Mine

Pit

Oil Deposit or Well

Oil Seepage

Tailings Pile

Fuel Storage Tanks

Natural Gas Tank

Bench Mark

Drill Hole

Burial Mound

Triangulation Point on Burial Mound

Fill

Cut

Small Bridge

Tunnel

Pipe (Culvert)

Single-track Railroad

Double-track Railroad and Station Building

Coniferous Forest

Deciduous Forest

Mixed Forest

Lawns

Citrus Orchard

Wet Ground

Scattered Vegetation

243,8 Values for prominent elevations

186.0 Numbers for spot elevations, depth soundings, contour lines, etc.

0,2 Velocity of the current, width of river bed, depth of river

180/12 Fractional terms: length and capacity of bridges; depth of fords and condition of the river bottom; height of forest and the diameter of trees

Russian Alphabet (For reference and phonetic interpretation of map text)

А а (A)	З з (Z)	П п (P)	Ч ч (CH)
Б б (B)	И и (I)	Р р (R)	Ш ш (SH)
В в (V)	Й й (Y)	С с (S)	Щ щ (SHCH)
Г г (G)	К к (K)	Т т (T)	Ъ (-)
Д д (D)	Л л (L)	У у (U)	Ы (Y)
Е е (E)	М м (M)	Ф ф (F)	Ь (')
Ё ё (YO)	Н н (N)	Х х (KH)	Э э (E)
Ж ж (ZH)	О о (O)	Ц ц (TS)	Ю ю (YU or IU)
			Я я (YA or IA)

1:25,000 mapping

a. Not drawn to scale b. Drawn to scale

Government and Administrative Buildings

Military and Industrial Buildings

Military and Communication Areas

Subway Entrance

Partly Demolished Buildings

Demolished Buildings

Built-Up Area with Fireproof Buildings Predominant

Built-Up Area with Non-Fireproof Buildings Predominant

Individual Fireproof Building

Prominent Industrial Building

Individual Dwelling, Fireproof

Ruins of an Individual Dwelling

Factory or Mill Chimney

Factory or Mill with Chimney

Factory or Mill without Chimney

Mine or Open Pit Mine

Operating Shaft or Mine

Non-Operating Shaft or Mine

Salt Mine

Tailings Pile

Pit

Stone Quarry

Gas Pump or Service Station

Fuel Storage or Natural Gas Tank

Oil or Natural Gas Derrick

Small Hydroelectric Power Station

Power Station

Transformer Station

Cemetery

Burial Mound (height in metres)

Triangulation Point on Burial Mound

Triangulation Point

Bench Mark

Bench Mark (monumented)

Telegraph Office

Telephone Station

Radio Station

Radio Tower

Airfield or Seaplane Base

Landing Strip

Cut

Fill

Km Post

Plantings

Width of Road

Steep Grade

Telegraph/Telephone Lines

Main Highway

Highway under Construction

Improved Dirt Road (former truck road)

Small Bridge

Pipe (Culvert)

Tunnel

Dismantled Railroad

Double-track Railroad with First Class Station

Railroad Under Construction

Shore Embankment

River or Ditch with Embankment

Direction and velocity of current

Water Gauge

Water Level Mark

Well

Water Reservoir or Rain Water Pit

Spring

Isobath with value

Heavy (Index) Contour Line

Contour Line and Value

Half Contour Line

Spot Elevation Value


Coniferous

Deciduous

Mixed

Scrub

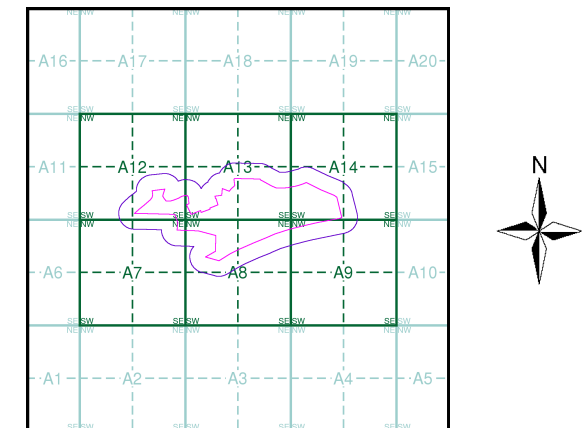
Key to Numbers on Mapping



Historical Mapping & Photography included:

Mapping Type	Scale	Date	Pg
Renfrewshire	1:10,560	1864	3
Dumbartonshire	1:10,560	1864	4
Stirlingshire	1:10,560	1864	5
Lanarkshire	1:10,560	1864 - 1865	6
Lanarkshire	1:10,560	1896 - 1899	7
Stirlingshire	1:10,560	1899	8
Lanarkshire	1:10,560	1914	9
Dumbartonshire	1:10,560	1922	10
Stirlingshire	1:10,560	1922 - 1923	11
Lanarkshire	1:10,560	1933 - 1935	12
Stirlingshire	1:10,560	1935	13
Lanarkshire	1:10,560	1938	14
Stirlingshire	1:10,560	1938	15
Dumbartonshire	1:10,560	1938	16
Historical Aerial Photography	1:10,560	1946	17
Historical Aerial Photography	1:10,560	1946	18
Ordnance Survey Plan	1:10,000	1957 - 1958	19
Ordnance Survey Plan	1:10,000	1967	20
Ordnance Survey Plan	1:10,000	1967	21
Ordnance Survey Plan	1:10,000	1971	22
Ordnance Survey Plan	1:10,000	1980 - 1983	23
Glasgow	1:25,000	1981	24
Ordnance Survey Plan	1:10,000	1990 - 1994	25
Ordnance Survey Plan	1:10,000	1996	26
10K Raster Mapping	1:10,000	1999	27
10K Raster Mapping	1:10,000	2006	28
VectorMap Local	1:10,000	2020	29

Russian Map - Slice A



Order Details

Order Number: 232171897_1_1
 Customer Ref: TG276
 National Grid Reference: 264220, 669020
 Slice: A
 Site Area (Ha): 31.49
 Search Buffer (m): 500

Site Details


Robroyston North



Tel: 0844 844 9952
 Fax: 0844 844 9951
 Web: www.envirocheck.co.uk

263000 263200 263400 263600 263800 264000 264200 264400 264600 264800 265000 265200 265400

**JOHNSON
POOLE &
BLOOMER**



LAND CONSULTANTS

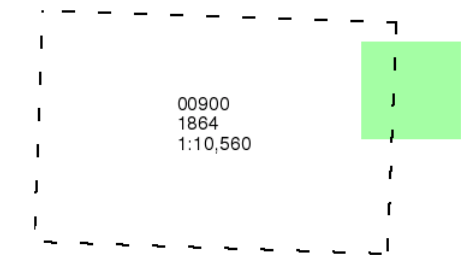
Renfrewshire

Published 1864

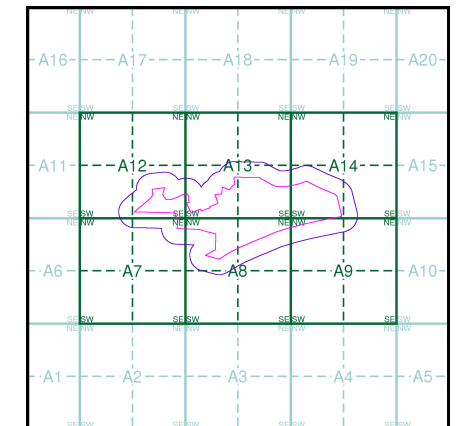
Source map scale - 1:10,560

The historical maps shown were reproduced from maps predominantly held at the scale adopted for England, Wales and Scotland in the 1840's. In 1854 the 1:2,500 scale was adopted for mapping urban areas; these maps were used to update the 1:10,560 maps. The published date given therefore is often some years later than the surveyed date. Before 1938, all OS maps were based on the Cassini Projection, with independent surveys of a single county or group of counties, giving rise to significant inaccuracies in outlying areas. In the late 1940's, a Provisional Edition was produced, which updated the 1:10,560 mapping from a number of sources. The maps appear unfinished - with all military camps and other strategic sites removed. These maps were initially overprinted with the National Grid. In 1970, the first 1:10,000 maps were produced using the Transverse Mercator Projection. The revision process continued until recently, with new editions appearing every 10 years or so for urban areas.

Map Name(s) and Date(s)



Historical Map - Slice A



Order Details

Order Number: 232171897_1_1
Customer Ref: TG276
National Grid Reference: 264220, 669020
Slice: A
Site Area (Ha): 31.49
Search Buffer (m): 500

Site Details

Robroyston North

Landmark
INFORMATION GROUP

Tel: 0844 844 9952
Fax: 0844 844 9951
Web: www.envirocheck.co.uk

