

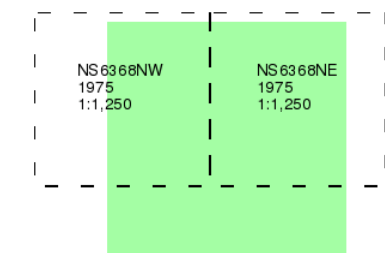
Ordnance Survey Plan

Published 1975

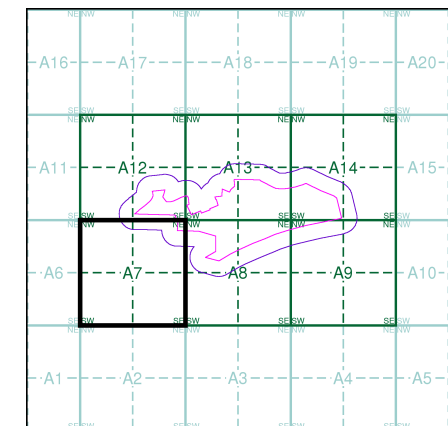
Source map scale - 1:1,250

The historical maps shown were reproduced from maps predominantly held at the scale adopted for England, Wales and Scotland in the 1840's. In 1854 the 1:2,500 scale was adopted for mapping urban areas and by 1896 it covered the whole of what were considered to be the cultivated parts of Great Britain. The published date given below is often some years later than the surveyed date. Before 1938, all OS maps were based on the Cassini Projection, with independent surveys of a single county or group of counties, giving rise to significant inaccuracies in outlying areas.

Map Name(s) and Date(s)



Historical Map - Segment A7

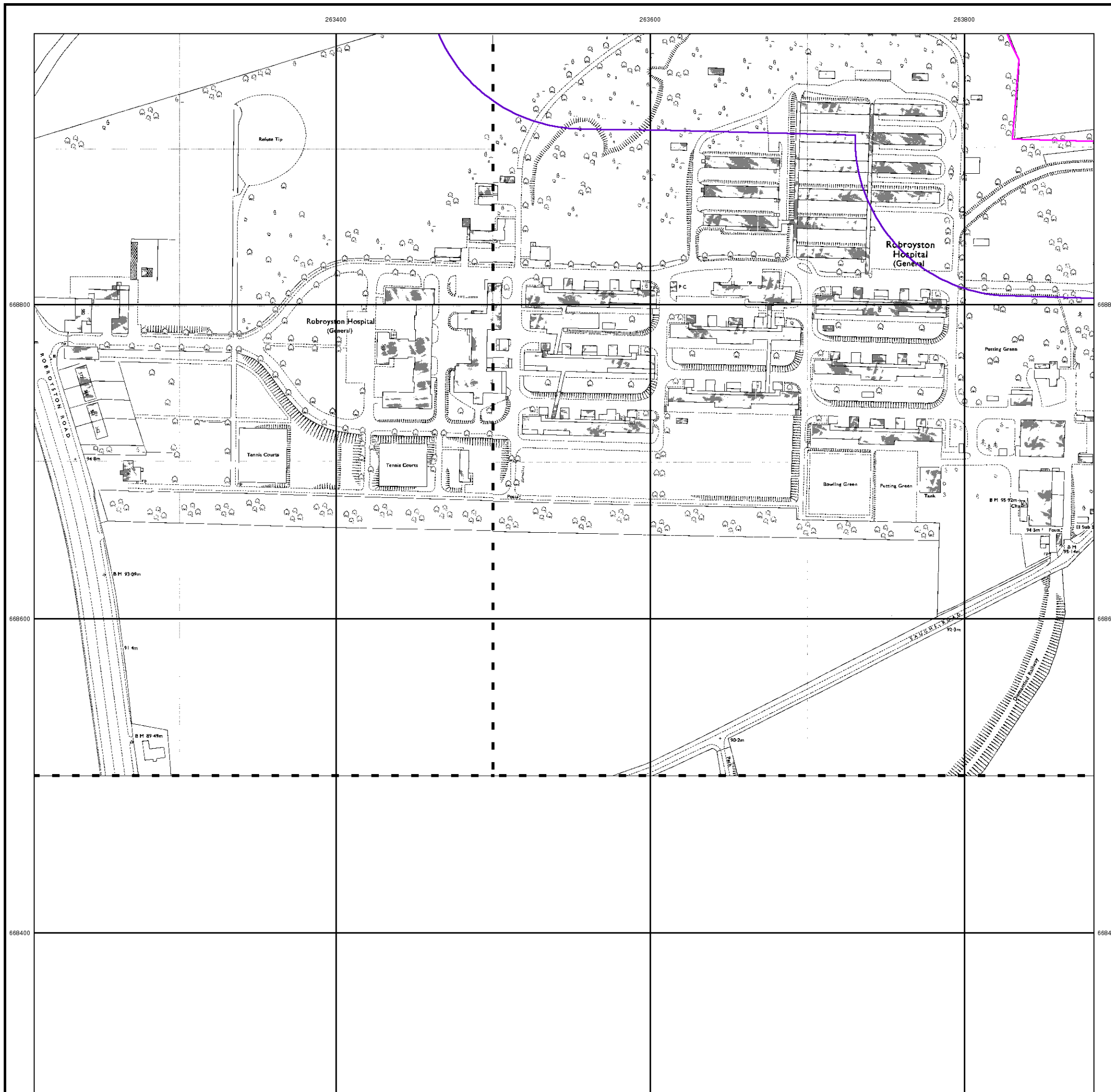



Order Details

Order Number: 232171897_1_1
 Customer Ref: TG276
 National Grid Reference: 264220, 669020
 Slice: A
 Site Area (Ha): 31.49
 Search Buffer (m): 100

Site Details

Robroyston North





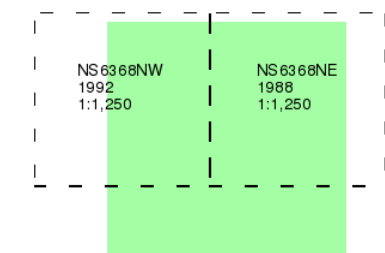
Additional SIMs

Published 1988 - 1992

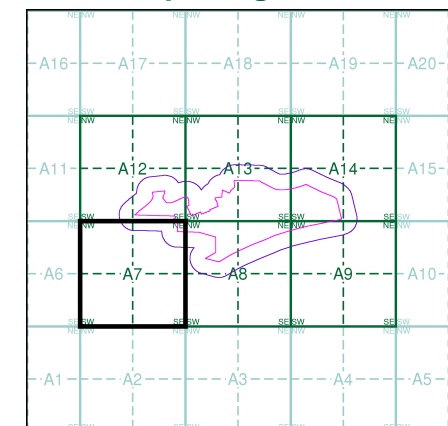
Source map scale - 1:1,250

The SIM cards (Ordnance Survey's 'Survey of Information on Microfilm') are further, minor editions of mapping which were produced and published in between the main editions as an area was updated. They date from 1947 to 1994, and contain detailed information on buildings, roads and land-use. These maps were produced at both 1:2,500 and 1:1,250 scales.

Map Name(s) and Date(s)



Historical Map - Segment A7

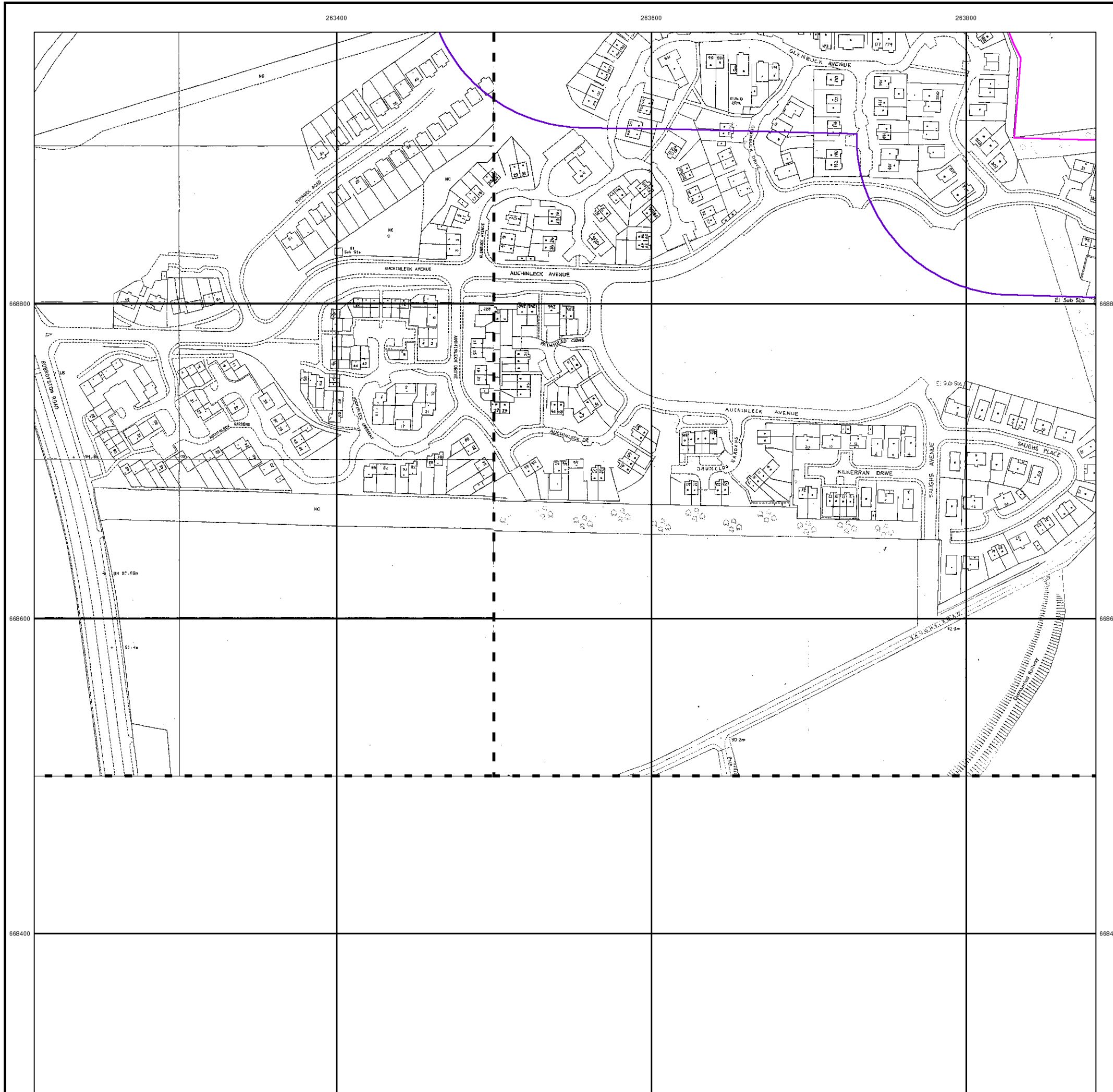


Order Details

Order Number: 232171897_1_1
 Customer Ref: TG276
 National Grid Reference: 264220, 669020
 Slice: A
 Site Area (Ha): 31.49
 Search Buffer (m): 100

Site Details

Robroyston North



263400

263600

263800



668800

668800


668600

668600

668400

668400

**JOHNSON
POOLE &
BLOOMER**



LAND CONSULTANTS

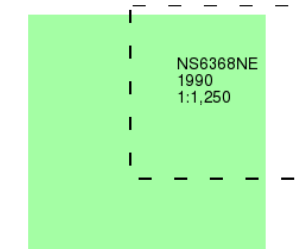
Ordnance Survey Plan

Published 1990

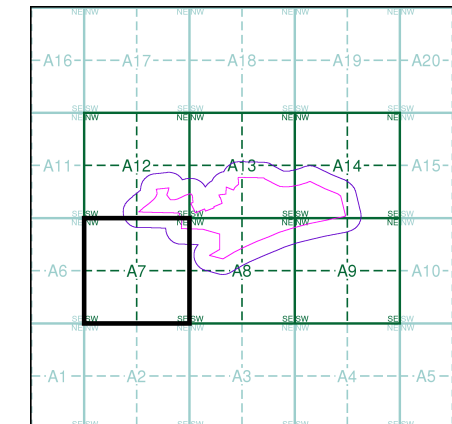
Source map scale - 1:1,250

The historical maps shown were reproduced from maps predominantly held at the scale adopted for England, Wales and Scotland in the 1840's. In 1854 the 1:2,500 scale was adopted for mapping urban areas and by 1896 it covered the whole of what were considered to be the cultivated parts of Great Britain. The published date given below is often some years later than the surveyed date. Before 1938, all OS maps were based on the Cassini Projection, with independent surveys of a single county or group of counties, giving rise to significant inaccuracies in outlying areas.

Map Name(s) and Date(s)



Historical Map - Segment A7




Order Details

Order Number: 232171897_1_1
 Customer Ref: TG276
 National Grid Reference: 264220, 669020
 Slice: A
 Site Area (Ha): 31.49
 Search Buffer (m): 100

Site Details

Robroyston North



Large-Scale National Grid Data

Published 1992

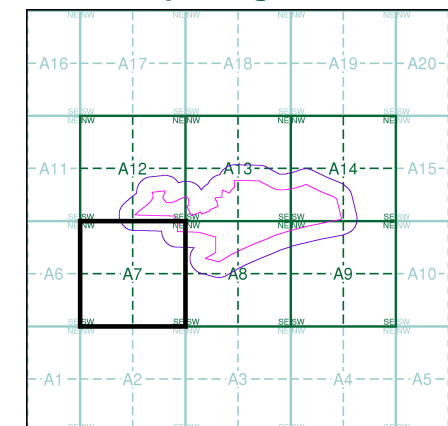
Source map scale - 1:1,250

'Large Scale National Grid Data' superseded SIM cards (Ordnance Survey's 'Survey of Information on Microfilm') in 1992, and continued to be produced until 1999. These maps were the fore-runners of digital mapping and so provide detailed information on houses and roads, but tend to show less topographic features such as vegetation. These maps were produced at both 1:2,500 and 1:1,250 scales.

Map Name(s) and Date(s)

NS6368NW	NS6368NE
1992	1992
1:1,250	1:1,250
NS6368SW	NS6368SE
1992	1992
1:1,250	1:1,250

Historical Map - Segment A7

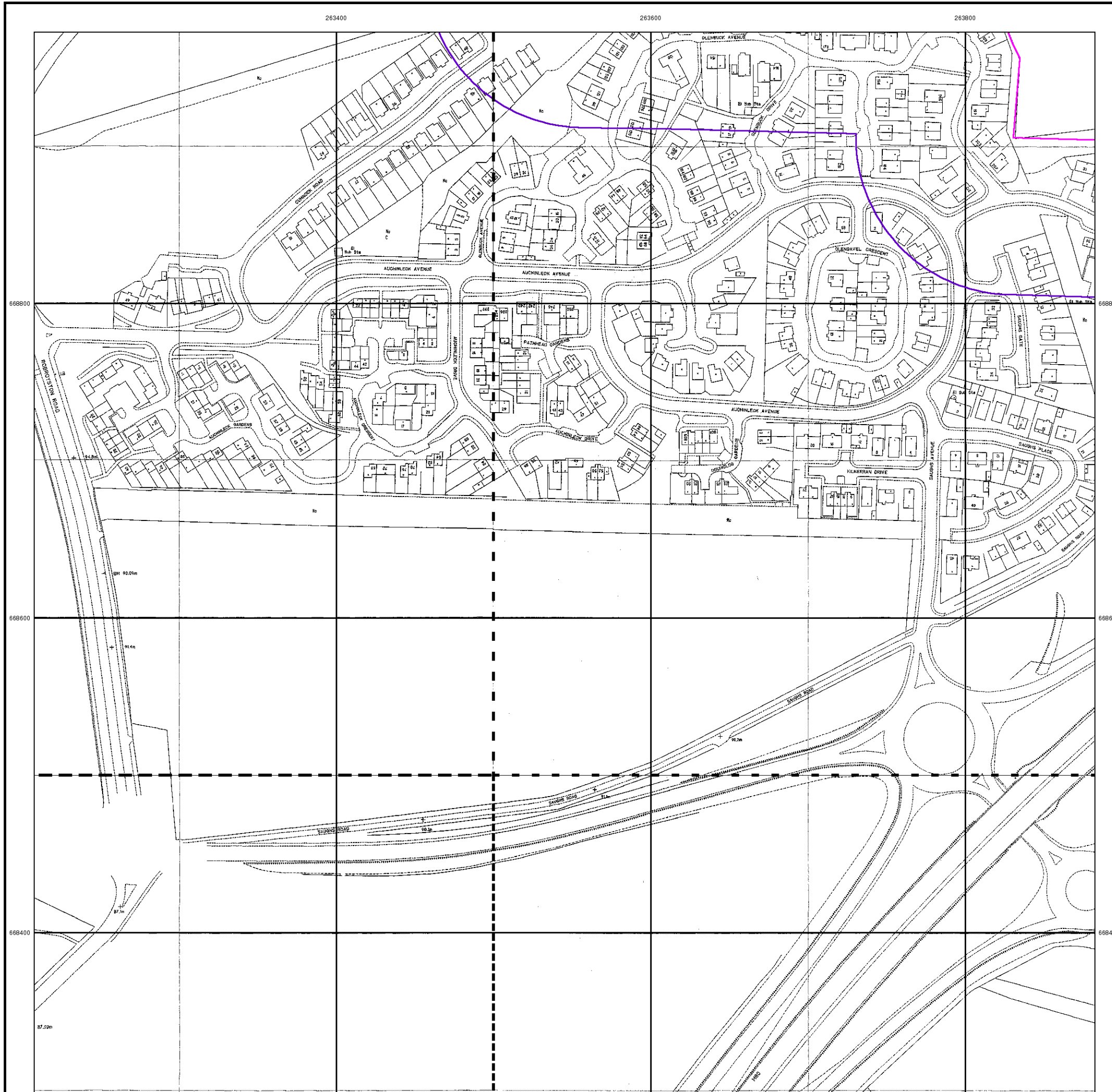



Order Details

Order Number: 232171897_1_1
 Customer Ref: TG276
 National Grid Reference: 264220, 669020
 Slice: A
 Site Area (Ha): 31.49
 Search Buffer (m): 100

Site Details

Robroyston North





Large-Scale National Grid Data

Published 1992

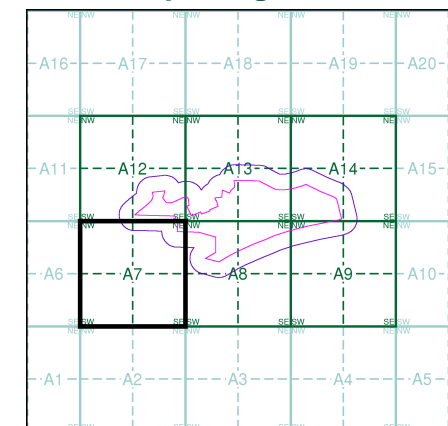
Source map scale - 1:1,250

'Large Scale National Grid Data' superseded SIM cards (Ordnance Survey's 'Survey of Information on Microfilm') in 1992, and continued to be produced until 1999. These maps were the fore-runners of digital mapping and so provide detailed information on houses and roads, but tend to show less topographic features such as vegetation. These maps were produced at both 1:2,500 and 1:1,250 scales.

Map Name(s) and Date(s)

NS6368NW	1992	1:1,250
NS6368SW	1992	1:1,250

Historical Map - Segment A7

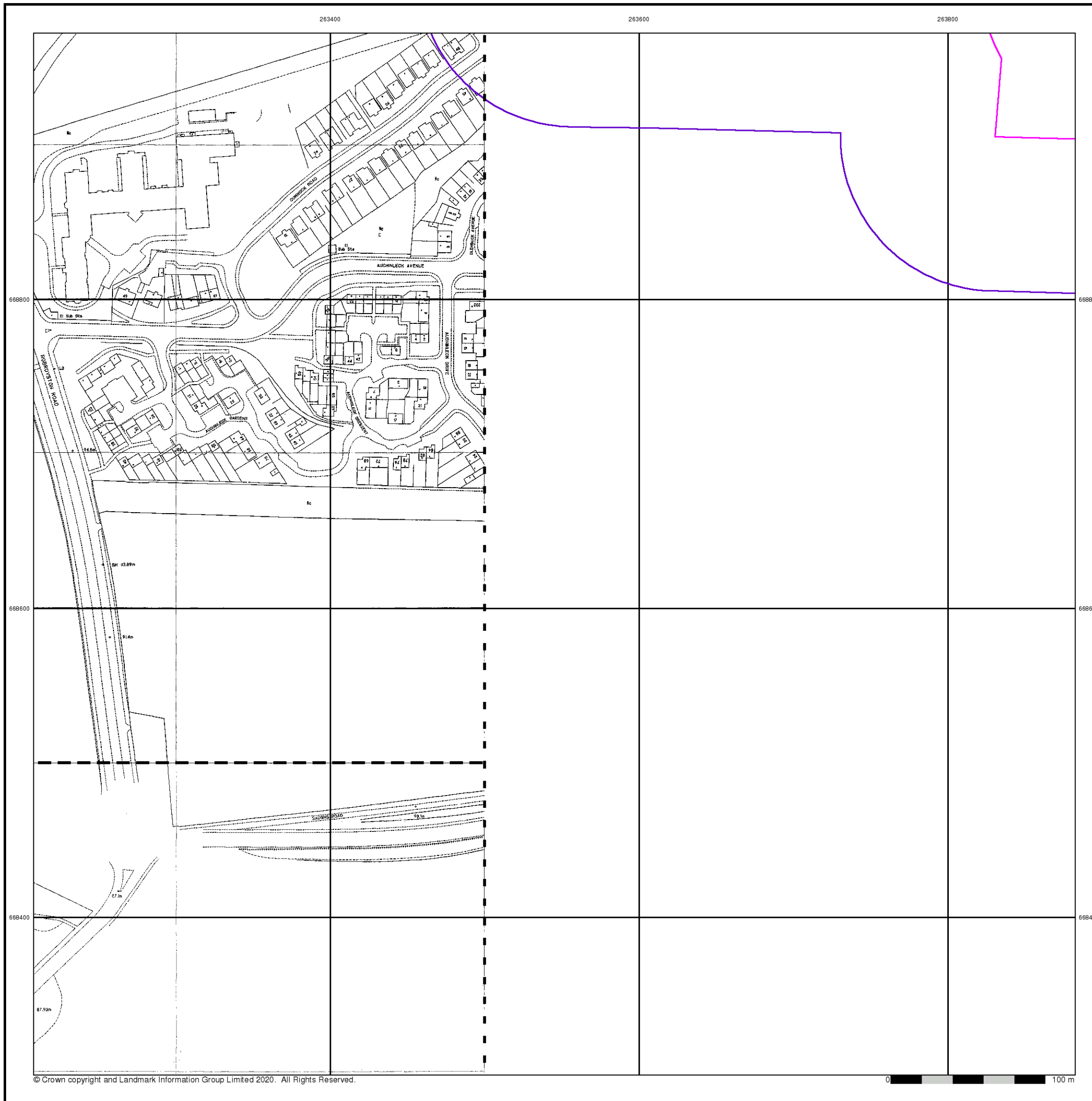


Order Details

Order Number: 232171897_1_1
 Customer Ref: TG276
 National Grid Reference: 264220, 669020
 Slice: A
 Site Area (Ha): 31.49
 Search Buffer (m): 100

Site Details

Robroyston North




263400

263600

263800

**JOHNSON
POOLE &
BLOOMER**



LAND CONSULTANTS

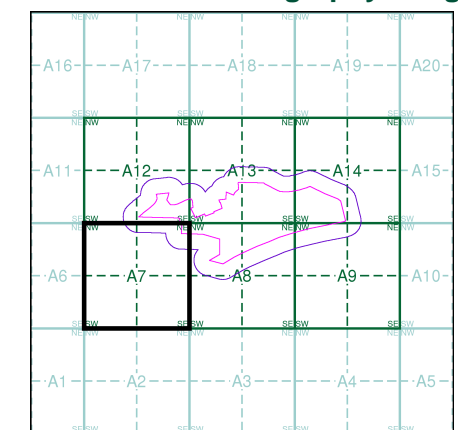
Historical Aerial Photography

Published 2005

This aerial photography was produced by Getmapping, these vertical aerial photographs provide a seamless, full colour survey of the whole of Great Britain



Historical Aerial Photography - Segment A7



Order Details

Order Number:	232171897_1_1
Customer Ref:	TG276
National Grid Reference:	264220, 669020
Slice:	A
Site Area (Ha):	31.49
Search Buffer (m):	100

Site Details

Robroyston North

Landmark
INFORMATION GROUP

Tel:	0844 844 9952
Fax:	0844 844 9951
Web:	www.envirocheck.co.uk