








A selection of organisations who provide data within this report

Data Supplier	Data Supplier Logo
Ordnance Survey	
British Geological Survey	 British Geological Survey <small>NATURAL ENVIRONMENT RESEARCH COUNCIL</small>
The Coal Authority	 The Coal Authority
Ove Arup	
Peter Brett Associates	
Wardell Armstrong	 <i>your earth our world</i>
Johnson Poole & Bloomer	


Contact	Name and Address	Contact Details
1	British Geological Survey - Enquiry Service British Geological Survey, Environmental Science Centre, Keyworth, Nottingham, Nottinghamshire, NG12 5GG	Telephone: 0115 936 3143 Fax: 0115 936 3276 Email: enquiries@bgs.ac.uk Website: www.bgs.ac.uk
2	The Coal Authority - Property Searches 200 Lichfield Lane, Mansfield, Nottinghamshire, NG18 4RG	Telephone: 0345 762 6848 Fax: 01623 637 338 Email: groundstability@coal.gov.uk Website: www2.groundstability.com
3	Ove Arup & Partners Central Square, Forth Street, Newcastle upon Tyne, Tyne and Wear, NE1 3PL	Telephone: 0191 261 6080 Fax: 0191 261 7879
4	Landmark Information Group Limited Imperium, Imperial Way, Reading, Berkshire, RG2 0TD	Telephone: 0844 844 9960 Fax: 0844 844 9951 Email: customerservice@promap.co.uk Website: www.landmarkinfo.co.uk
-	Landmark Information Group Limited Imperium, Imperial Way, Reading, Berkshire, RG2 0TD	Telephone: 0844 844 9952 Fax: 0844 844 9951 Email: customerservices@landmarkinfo.co.uk Website: www.landmarkinfo.co.uk

263400

263600

263800

**JOHNSON
POOLE &
BLOOMER**



LAND CONSULTANTS

Historical Land Use Information (1:2,500)

General

- Specified Site
- Specified Buffer(s)
- Bearing Reference Point
- Map ID
- Several of Type at Location

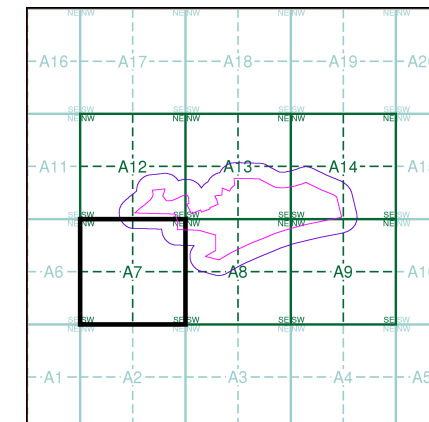
Potentially Contaminative Industrial Uses (Extractive Industries Activity)

	Point	Line	Polygon
Extractive Industries Activity from 1855 - 1909			
Extractive Industries Activity from 1893 - 1915			
Extractive Industries Activity from 1906 - 1937			
Extractive Industries Activity from 1924 - 1949			
Extractive Industries Activity from 1950 - 1980			

Subterranean Features

	Point	Line	Polygon
Subterranean Features			

Mining and Ground Stability - Segment A7



Order Details

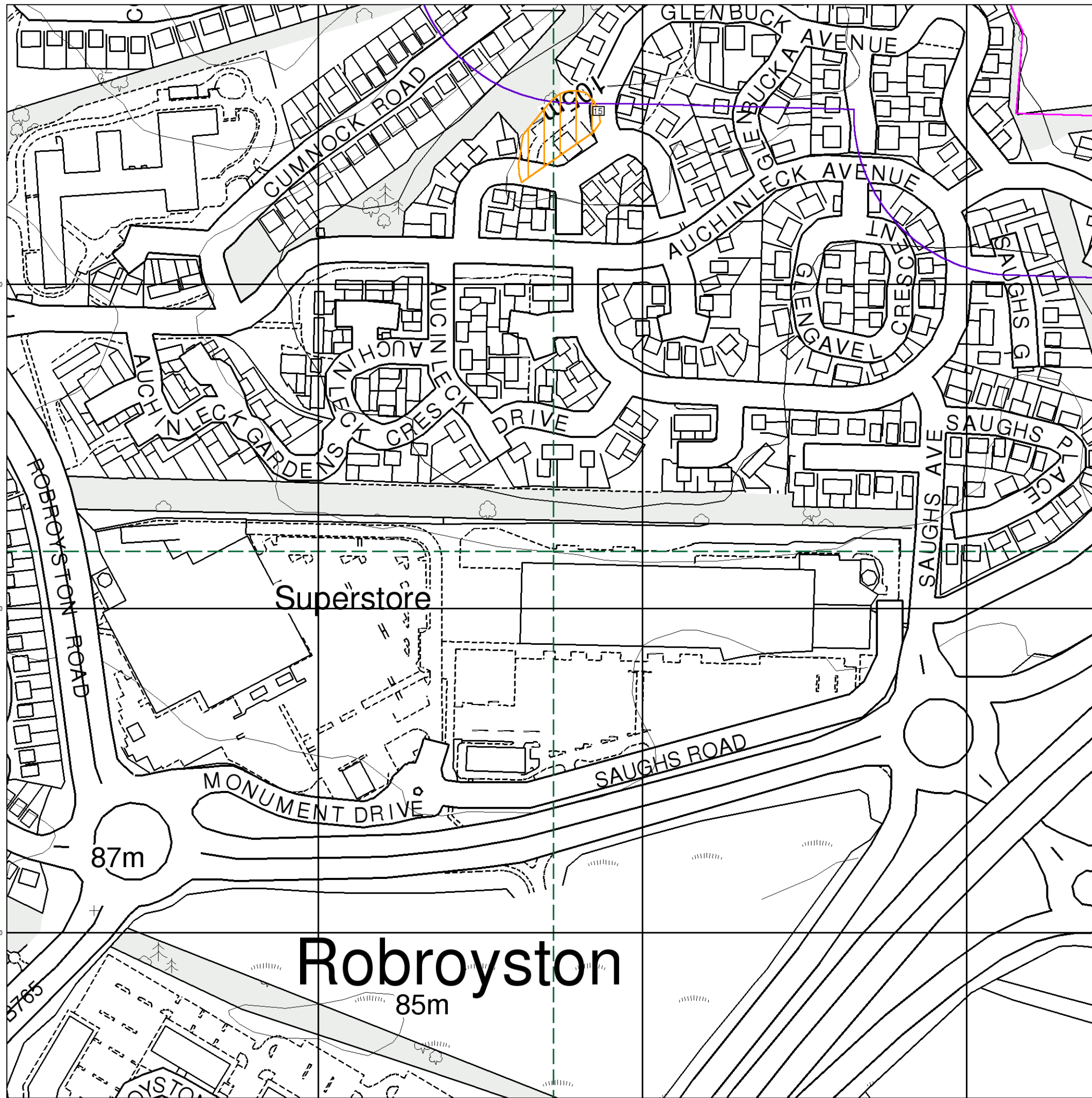
Order Number: 232171897_1_1
 Customer Ref: TG276
 National Grid Reference: 264220, 669020
 Slice: A
 Site Area (Ha): 31.49
 Plot Buffer (m): 100

Site Details


Robroyston North

Landmark
INFORMATION GROUP

Tel: 0844 844 9952
 Fax: 0844 844 9951
 Web: www.envirocheck.co.uk



© Crown Copyright. All Rights Reserved. License Number 100022432



General
 Specified Site Specified Buffer(s) Bearing Reference Point Map ID
 Several of Type at Location

Potentially Contaminative Industrial Uses (Past Land Uses - Mining)

	Point	Line	Polygon
Air Shafts			
Disturbed Ground			
General Quarrying			
Heap, unknown constituents			
Mineral Railway			
Mining and Quarrying General			
Mining of Coal & Lignite			
Quarrying of Sand and Clay, Operation of Sand and Gravel Pits			

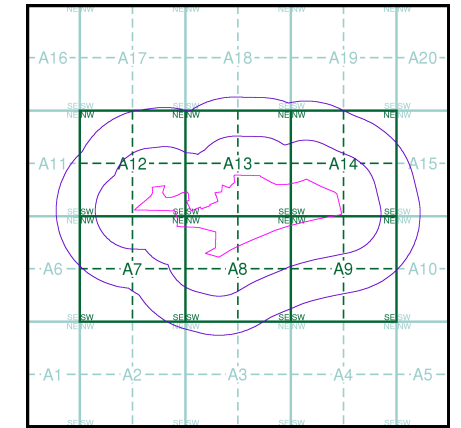
Historical Land Use

	Point	Line	Polygon
Potentially Infilled Land (Non-Water)			
Potentially Infilled Land (Water)			
Former Marsh			

Mining Data

- Potential Mining Area
- BGS Recorded Mineral Site

Mining and Ground Stability - Slice A

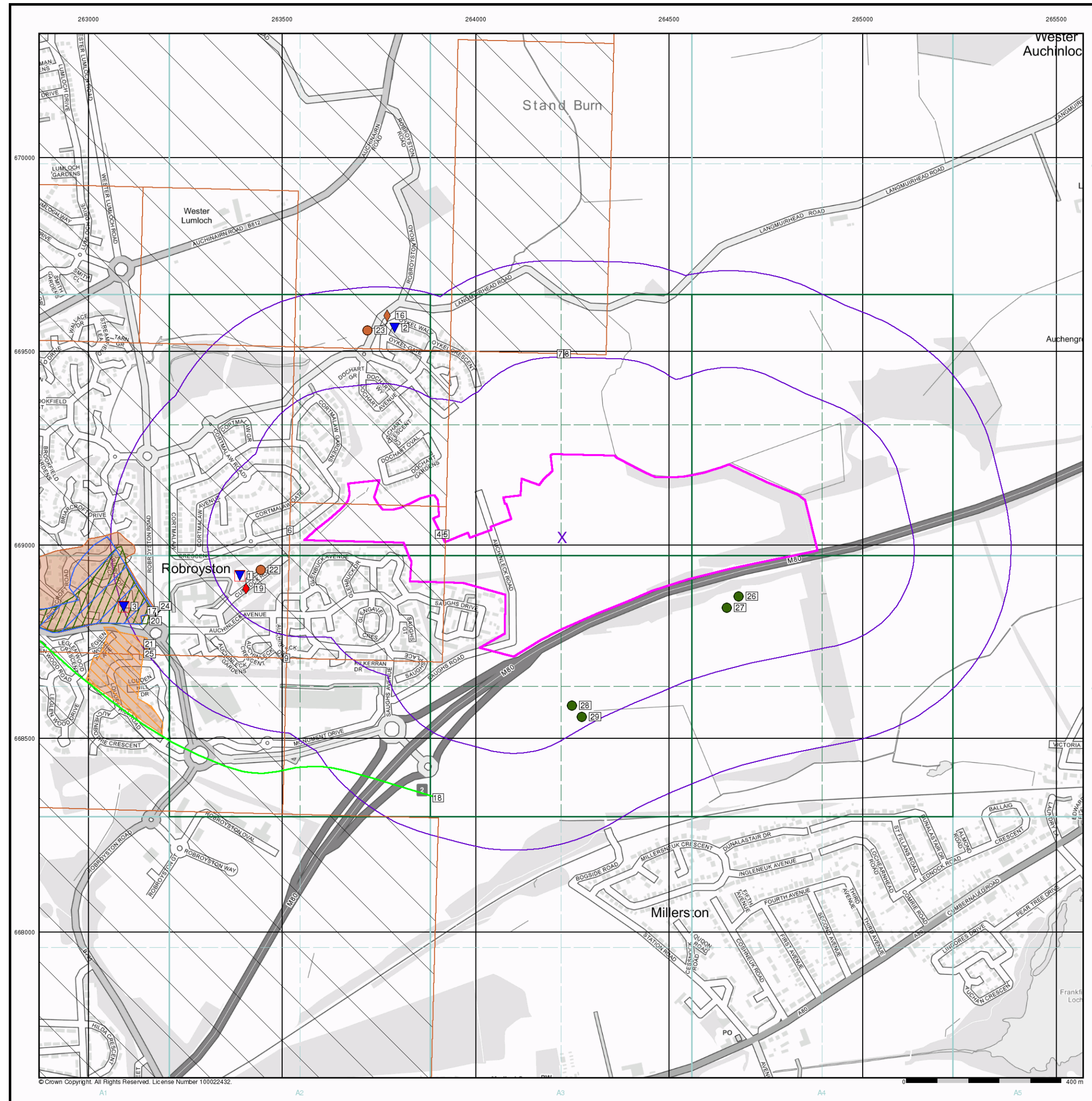


Order Details

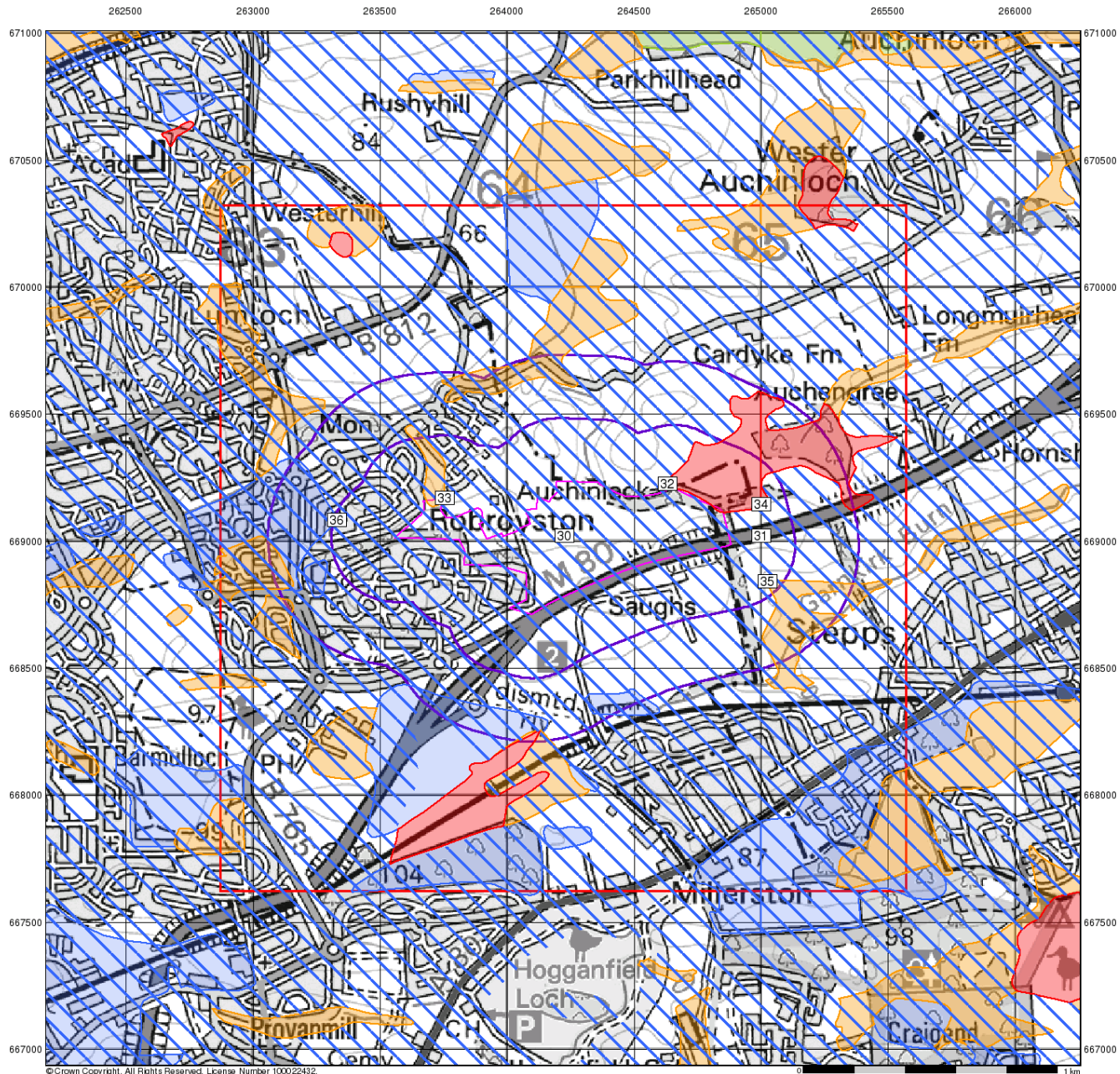
Order Number: 232171897_1_1
 Customer Ref: TG276
 National Grid Reference: 264220, 669020
 Slice: A
 Site Area (Ha): 31.49
 Search Buffer (m): 500

Site Details

Robroyston North



© Crown Copyright. All Rights Reserved. License Number 100022432.



© Crown Copyright. All Rights Reserved. License Number 100022432.



Ground Stability Data (1:50,000)

General

- Specified Site
- Specified Buffer(s)
- Bearing Reference Point
- Slice
- Map ID

Potential for Compressible Ground Stability Hazards

- High
- Low
- Moderate
- Very Low

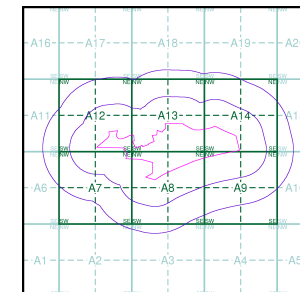
Potential for Collapsible Ground Stability Hazards

- High
- Low
- Moderate
- Very Low

Brine Pumping and Salt Mining

- | | Point | Polygon |
|-------------------------------|-------|---------|
| Brine Pumping Related Feature | | |
| Salt Mining Related Feature | | |

Mining and Ground Stability - Slice A



Order Details

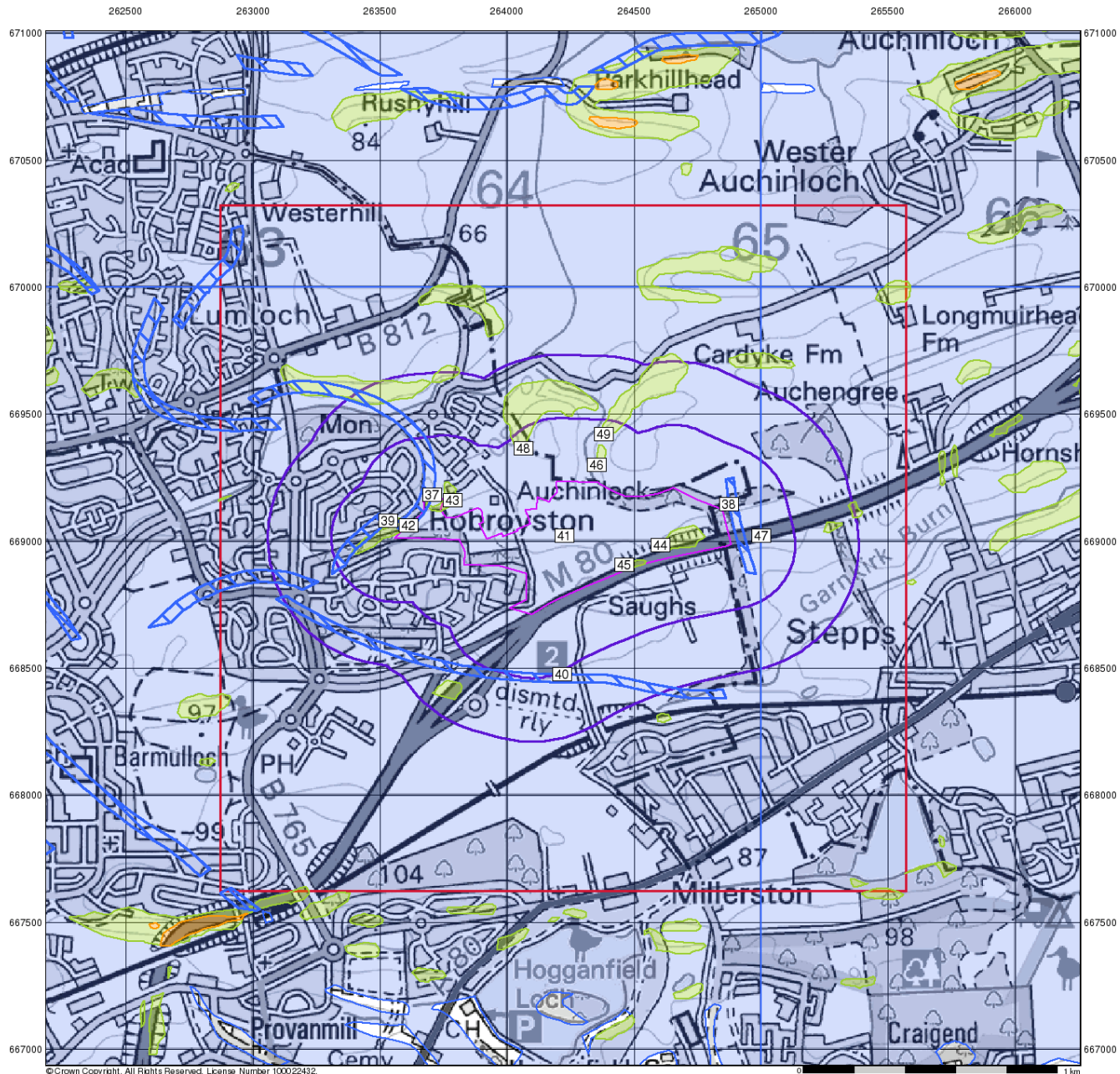
Order Number: 232171897_1_1
 Customer Ref: TG276
 National Grid Reference: 264220, 669020
 Slice: A
 Site Area (Ha): 31.49
 Search Buffer (m): 500

Site Details

Robroyston North



Tel: 0844 844 9952
 Fax: 0844 844 9951
 Web: www.envirocheck.co.uk



© Crown Copyright. All Rights Reserved. License Number 100022432.



Ground Stability Data (1:50,000)

General

- Specified Site
- Slice
- Specified Buffer(s)
- Map ID
- Bearing Reference Point

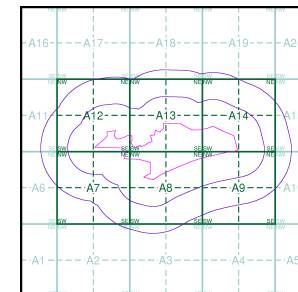
Potential for Landslide Ground Stability Hazards

- High
- Moderate
- Low
- Very Low

Potential for Ground Dissolution Stability Hazards

- High
- Moderate
- Low
- Very Low

Mining and Ground Stability - Slice A



Order Details

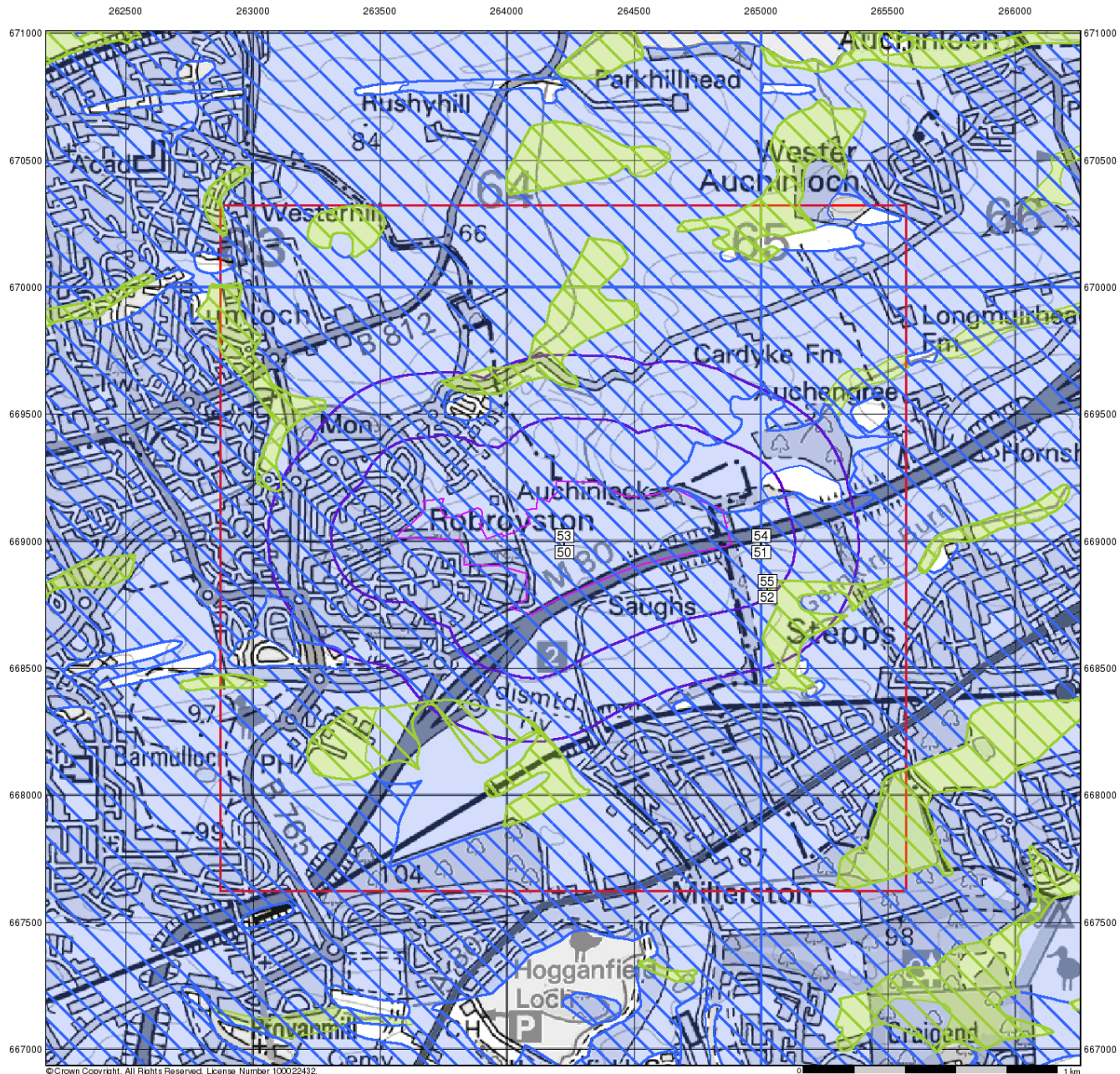
Order Number: 232171897_1_1
 Customer Ref: TG276
 National Grid Reference: 264220, 669020
 Slice: A
 Site Area (Ha): 31.49
 Search Buffer (m): 500

Site Details

Robroyston North



Tel: 0844 844 9952
 Fax: 0844 844 9951
 Web: www.envirocheck.co.uk



© Crown Copyright. All Rights Reserved. License Number 100022432.



Ground Stability Data (1:50,000)

General

- Specified Site
- Specified Buffer(s)
- Bearing Reference Point
- Slice
- Map ID

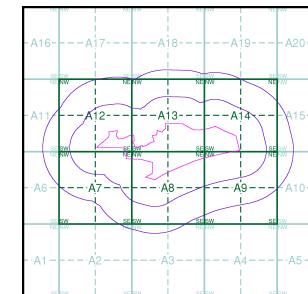
Potential for Running Sand Ground Stability Hazards

- High
- Low
- Moderate
- Very Low

Potential for Shrinking or Swelling Clay Ground Stability Hazards

- High
- Low
- Moderate
- Very Low

Mining and Ground Stability - Slice A



Order Details


Order Number: 232171897_1_1
 Customer Ref: TG276
 National Grid Reference: 264220, 669020
 Slice: A
 Site Area (Ha): 31.49
 Search Buffer (m): 500

Site Details

Robroyston North



Tel: 0844 844 9952
 Fax: 0844 844 9951
 Web: www.envirocheck.co.uk



General

- Specified Site
- Specified Buffer(s)
- Bearing Reference Point
- Map ID
- Several of Type at Location

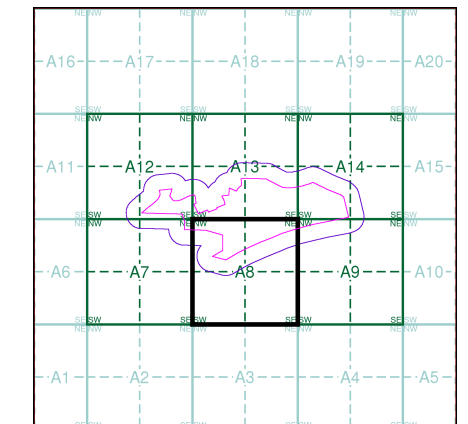
**Potentially Contaminative Industrial Uses
(Extractive Industries Activity)**

	Point	Line	Polygon
Extractive Industries Activity from 1855 - 1909	▲	—	■
Extractive Industries Activity from 1893 - 1915	▲	—	■
Extractive Industries Activity from 1906 - 1937	▲	—	■
Extractive Industries Activity from 1924 - 1949	▲	—	■
Extractive Industries Activity from 1950 - 1980	▲	—	■

Subterranean Features

	Point	Line	Polygon
Subterranean Features	▼	- - -	■

Mining and Ground Stability - Segment A8

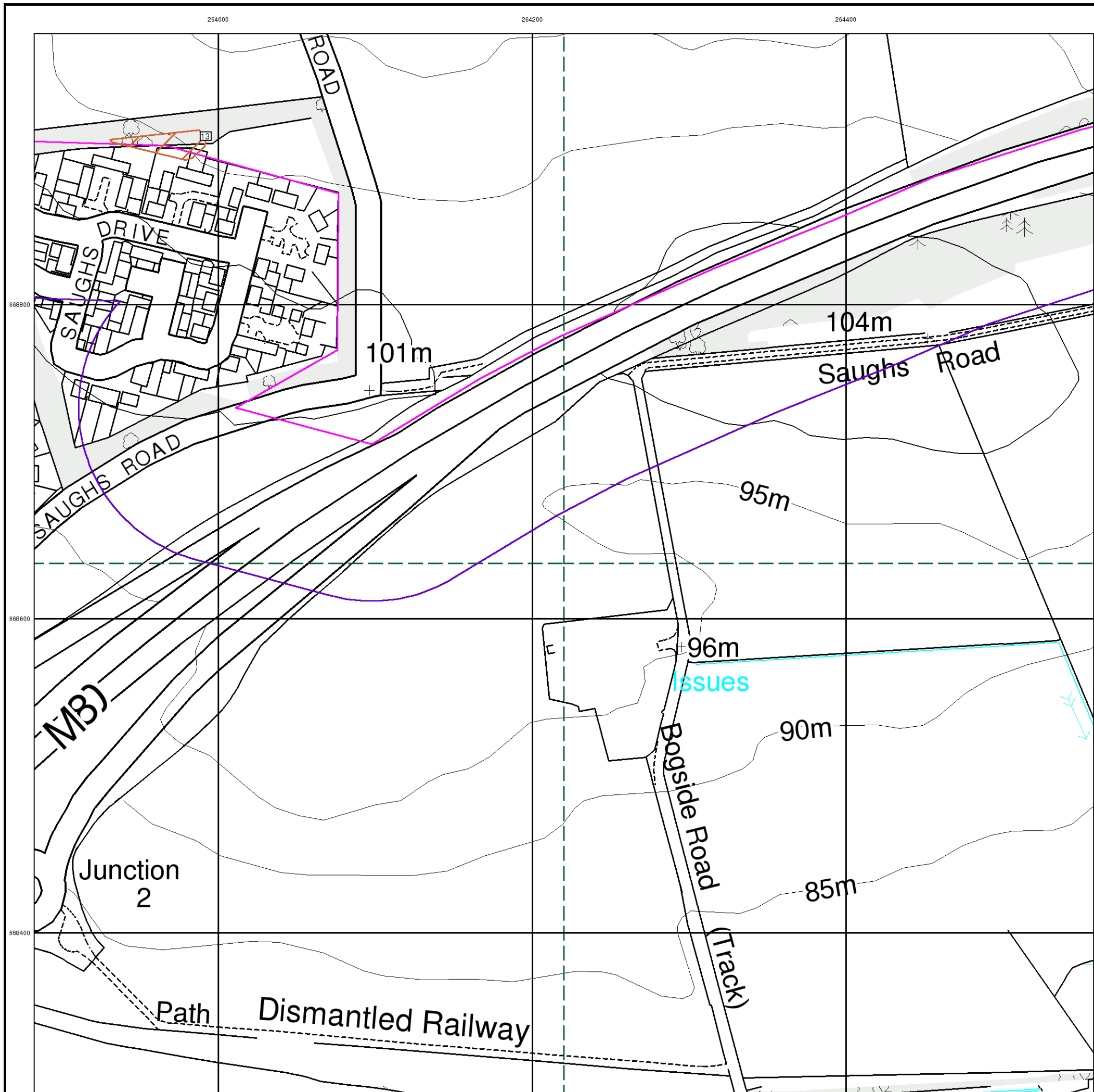



Order Details

Order Number: 232171897_1_1
 Customer Ref: TG276
 National Grid Reference: 264220, 669020
 Slice: A
 Site Area (Ha): 31.49
 Plot Buffer (m): 100

Site Details

Robroyston North





General

- Specified Site
- Specified Buffer(s)
- Bearing Reference Point
- Map ID
- Several of Type at Location

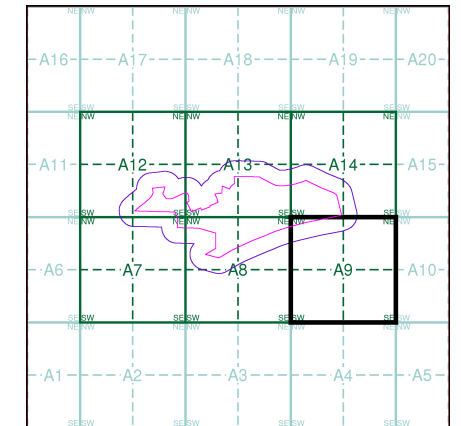
Potentially Contaminative Industrial Uses (Extractive Industries Activity)

	Point	Line	Polygon
Extractive Industries Activity from 1855 - 1909	▲	—	■
Extractive Industries Activity from 1893 - 1915	▲	—	■
Extractive Industries Activity from 1906 - 1937	▲	—	■
Extractive Industries Activity from 1924 - 1949	▲	—	■
Extractive Industries Activity from 1950 - 1960	▲	—	■

Subterranean Features

	Point	Line	Polygon
Subterranean Features	▼	- - -	■

Mining and Ground Stability - Segment A9

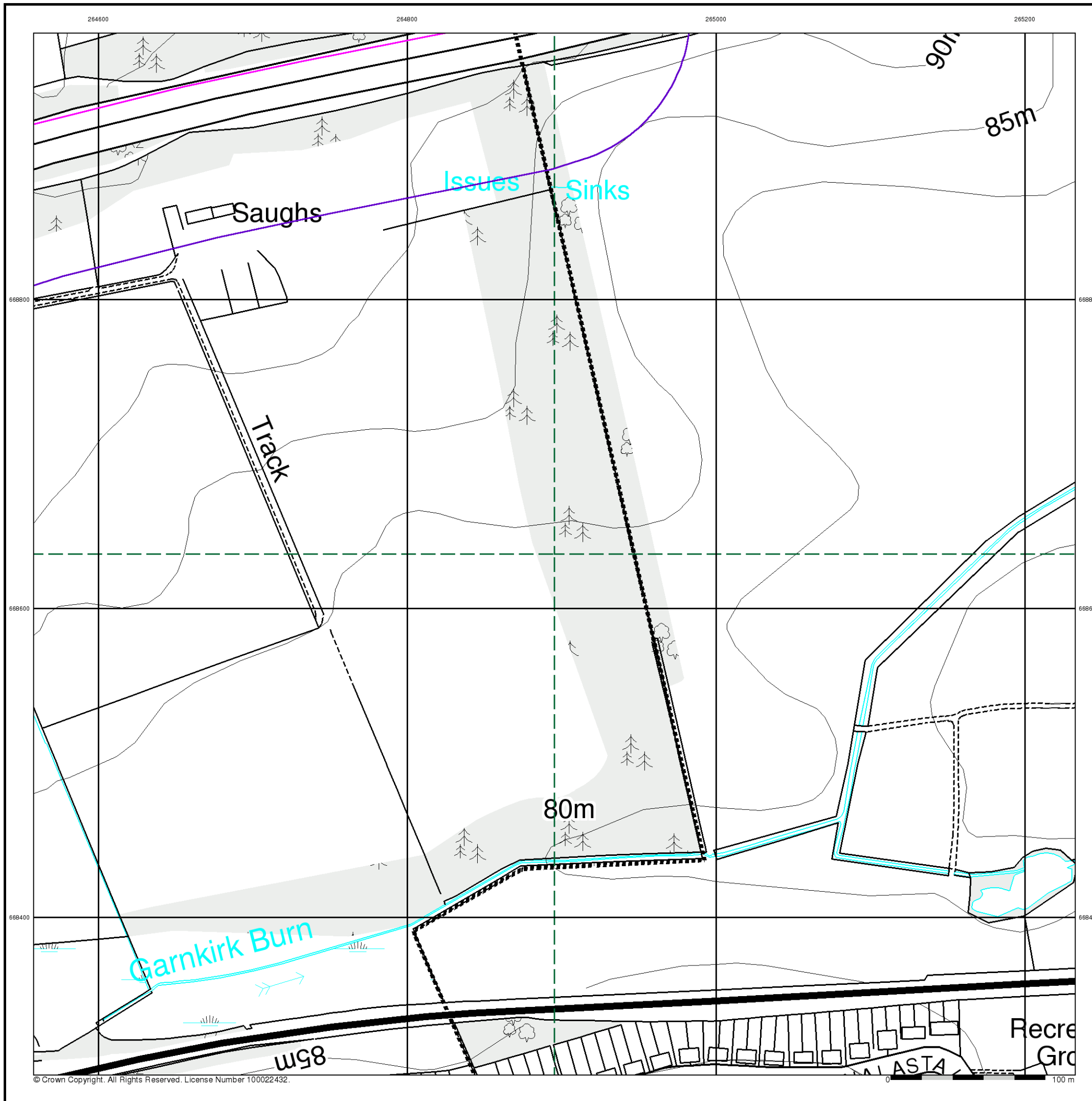


Order Details


Order Number: 232171897_1_1
 Customer Ref: TG276
 National Grid Reference: 264220, 669020
 Slice: A
 Site Area (Ha): 31.49
 Plot Buffer (m): 100

Site Details

Robroyston North



© Crown Copyright. All Rights Reserved. License Number 100022432.



General
 Specified Site Specified Buffer(s) Bearing Reference Point Map ID
 Several of Type at Location

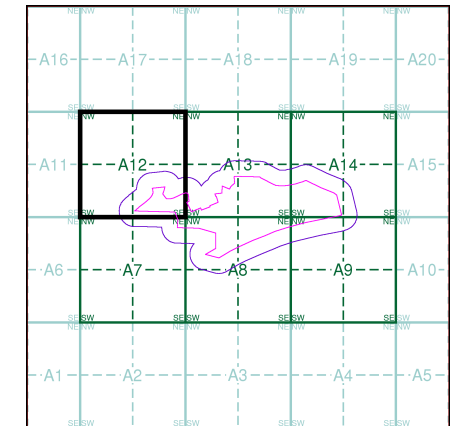
Potentially Contaminative Industrial Uses (Extractive Industries Activity)

	Point	Line	Polygon
Extractive Industries Activity from 1855 - 1909	▲	—	■
Extractive Industries Activity from 1893 - 1915	▲	—	■
Extractive Industries Activity from 1906 - 1937	▲	—	■
Extractive Industries Activity from 1924 - 1949	▲	—	■
Extractive Industries Activity from 1950 - 1980	▲	—	■

Subterranean Features

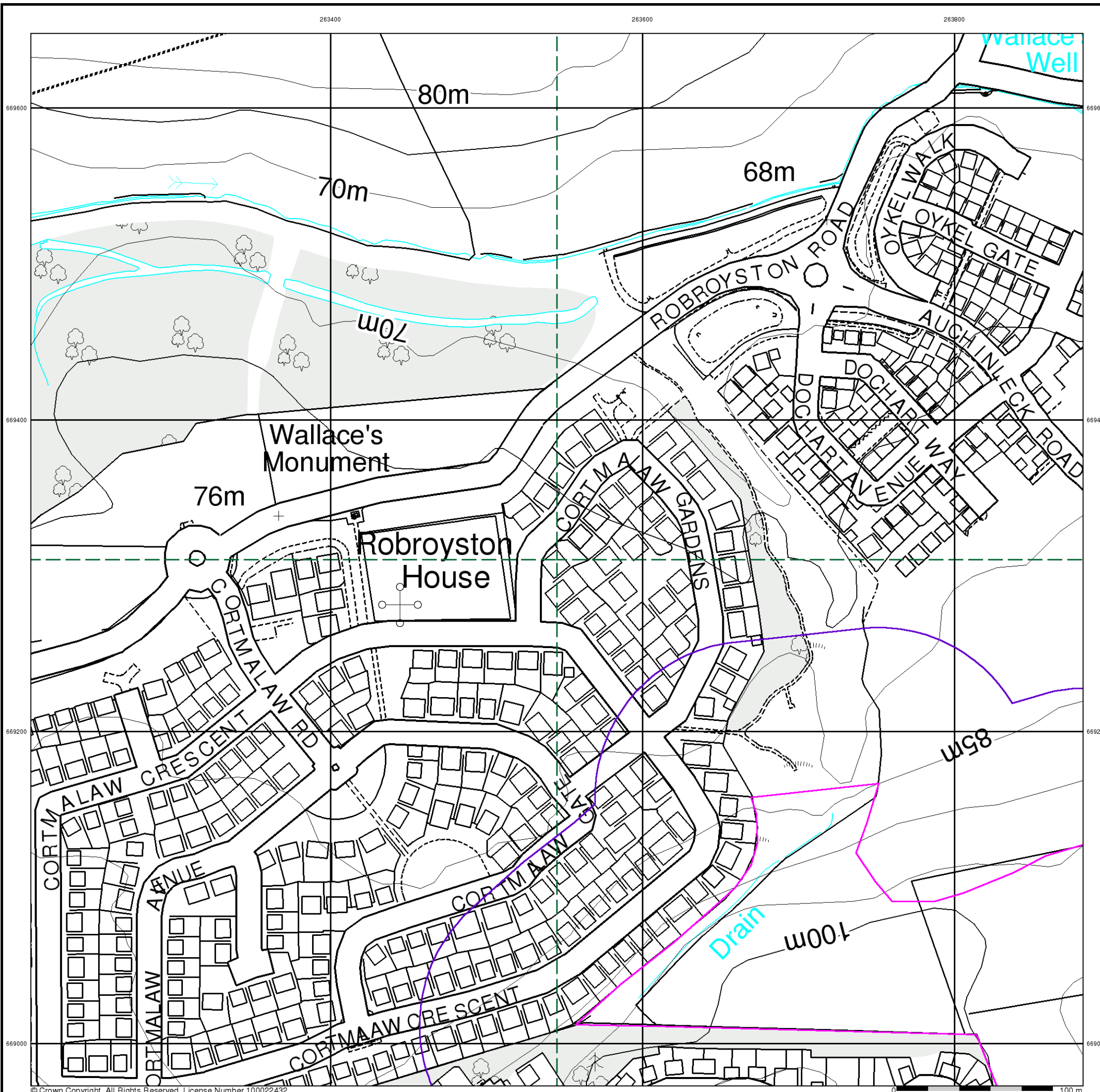
	Point	Line	Polygon
Subterranean Features	▼	- - -	■

Mining and Ground Stability - Segment A12




Order Details
 Order Number: 232171897_1_1
 Customer Ref: TG276
 National Grid Reference: 264220, 669020
 Slice: A
 Site Area (Ha): 31.49
 Plot Buffer (m): 100

Site Details
 Robroyston North



© Crown Copyright. All Rights Reserved. License Number 100022432



General
 Specified Site Specified Buffer(s) Bearing Reference Point Map ID
 Several of Type at Location

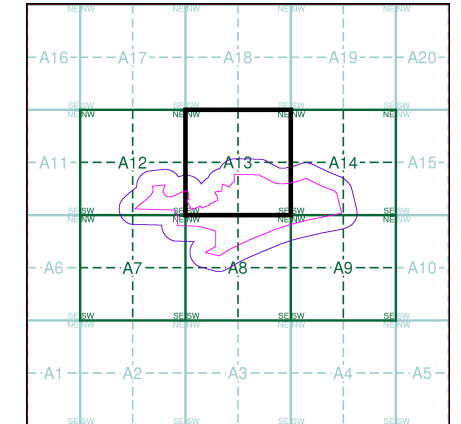
Potentially Contaminative Industrial Uses (Extractive Industries Activity)

	Point	Line	Polygon
Extractive Industries Activity from 1855 - 1909	▲	—	■
Extractive Industries Activity from 1893 - 1915	▲	—	■
Extractive Industries Activity from 1906 - 1937	▲	—	■
Extractive Industries Activity from 1924 - 1949	▲	—	■
Extractive Industries Activity from 1950 - 1980	▲	—	■

Subterranean Features

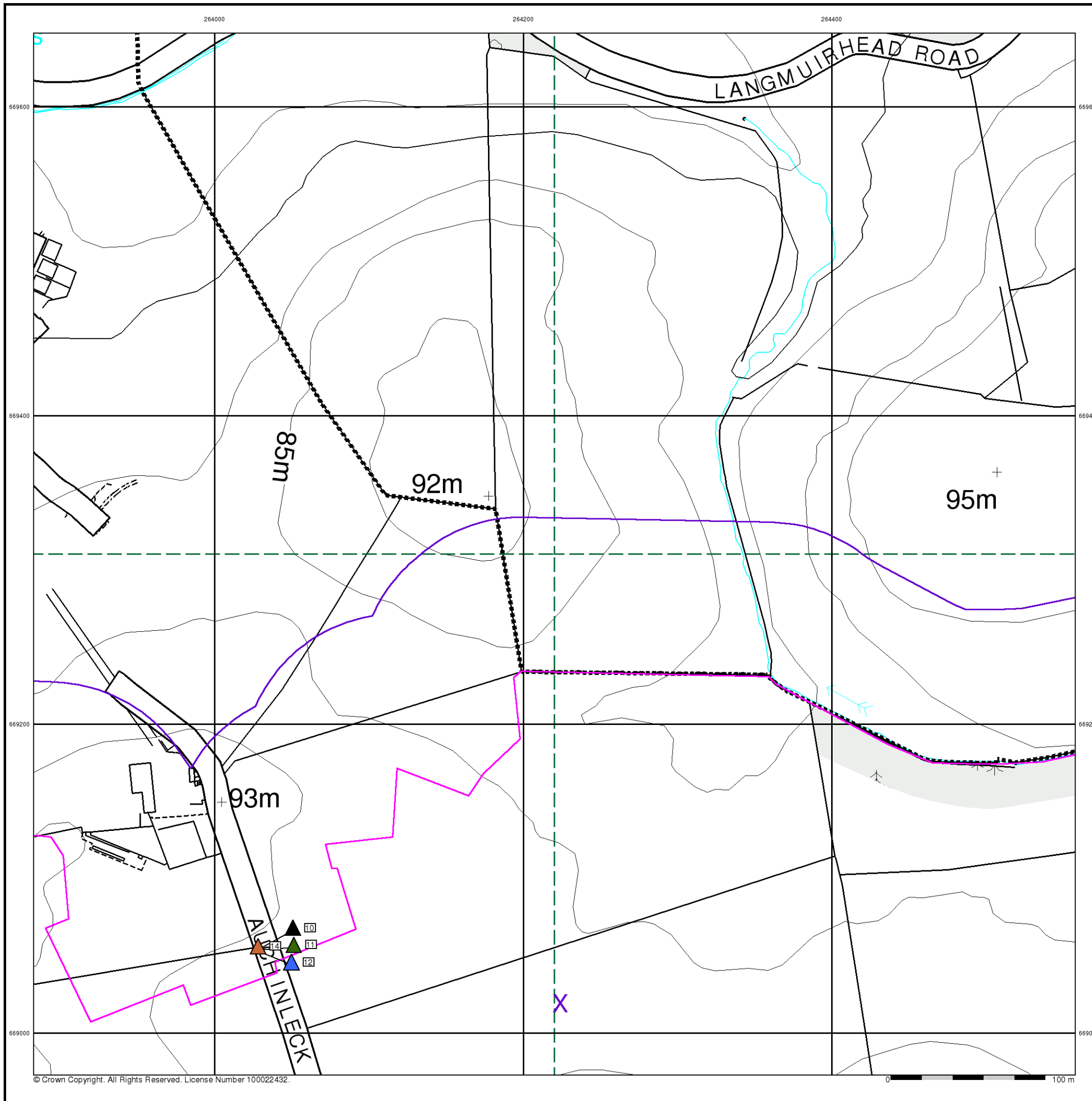
	Point	Line	Polygon
Subterranean Features	▼	- - -	■


Mining and Ground Stability - Segment A13



Order Details
 Order Number: 232171897_1_1
 Customer Ref: TG276
 National Grid Reference: 264220, 669020
 Slice: A
 Site Area (Ha): 31.49
 Plot Buffer (m): 100

Site Details
 Robroyston North





General
 Specified Site Specified Buffer(s) Bearing Reference Point Map ID
 Several of Type at Location

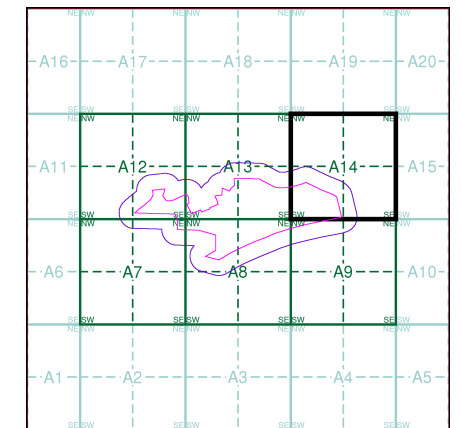
Potentially Contaminative Industrial Uses (Extractive Industries Activity)

	Point	Line	Polygon
Extractive Industries Activity from 1855 - 1909	▲	—	■
Extractive Industries Activity from 1893 - 1915	▲	—	■
Extractive Industries Activity from 1906 - 1937	▲	—	■
Extractive Industries Activity from 1924 - 1949	▲	—	■
Extractive Industries Activity from 1950 - 1980	▲	—	■

Subterranean Features

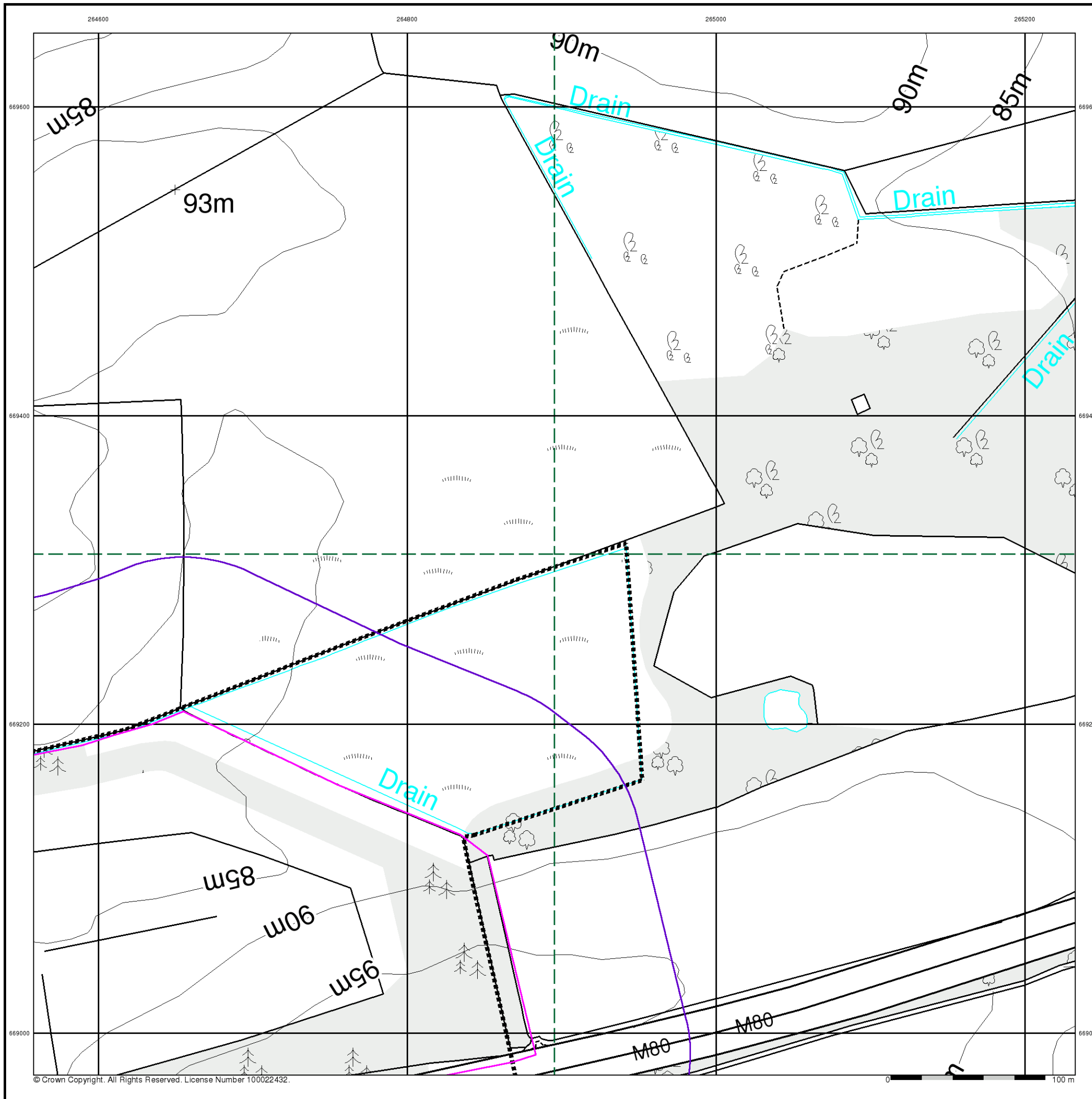
	Point	Line	Polygon
Subterranean Features	▼	- - -	■

Mining and Ground Stability - Segment A14

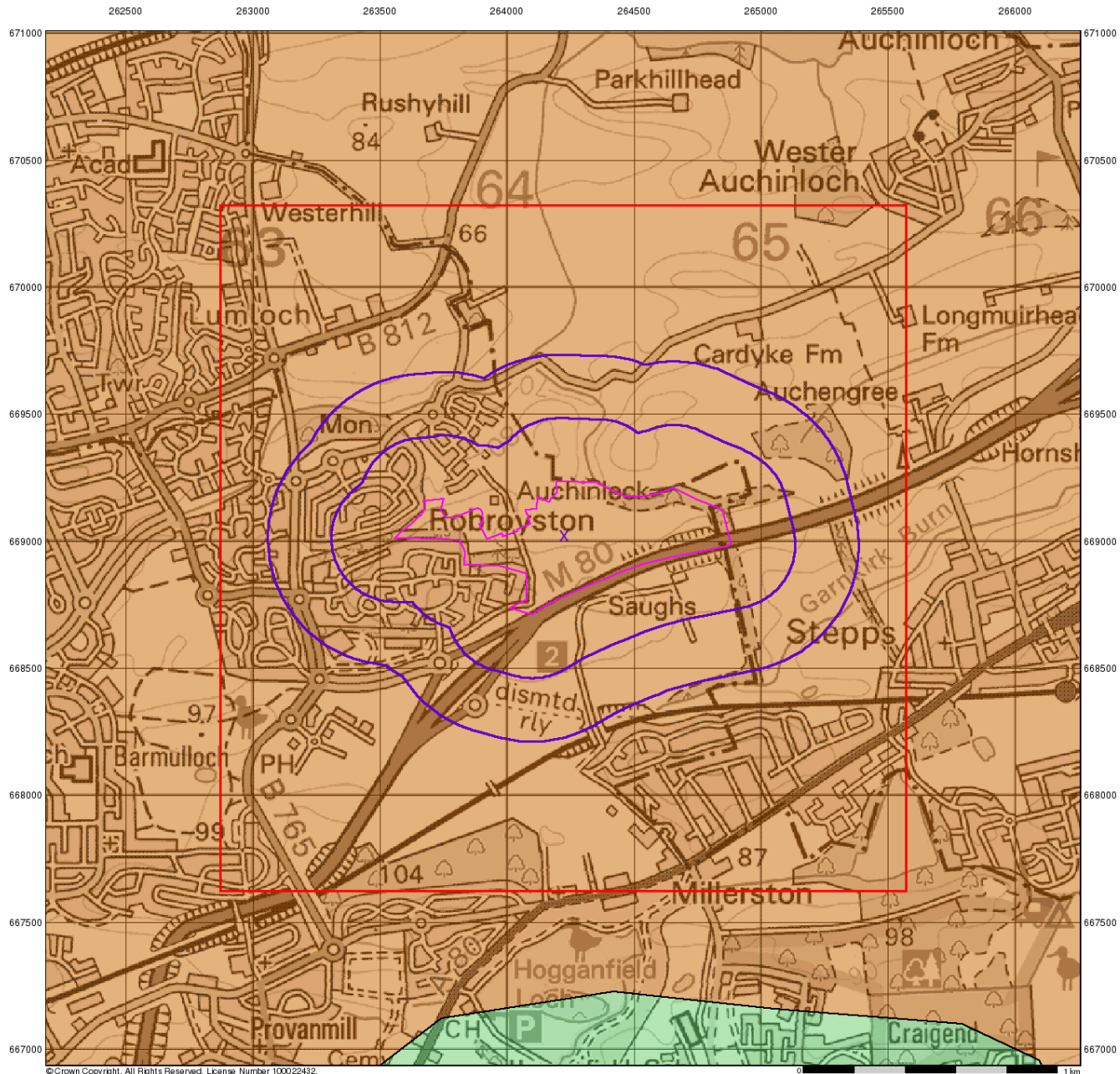


Order Details
 Order Number: 232171897_1_1
 Customer Ref: TG276
 National Grid Reference: 264220, 669020
 Slice: A
 Site Area (Ha): 31.49
 Plot Buffer (m): 100

Site Details
 Robroyston North



© Crown Copyright. All Rights Reserved. License Number 100022432.



© Crown Copyright. All Rights Reserved. License Number 100022432.



Groundwater Vulnerability

General

- ▭ Specified Site
- ▭ Specified Buffer(s)
- ✕ Bearing Reference Point
- ▭ Slice
- B Map ID

Geology and Hydrological

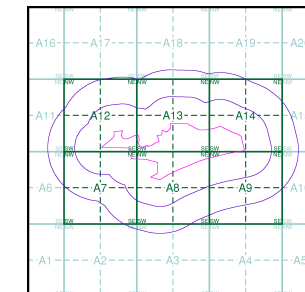
Geological Classes

- Highly Permeable
- Moderately Permeable
- Weakly Permeable
- Water or Sea
- Drift Deposit

Soil Classes

- High
- Intermediate
- Low

Site Sensitivity Context Map - Slice A



Order Details

Order Number: 232171897_1_1
 Customer Ref: TG276
 National Grid Reference: 264220, 669020
 Slice: A
 Site Area (Ha): 31.49
 Search Buffer (m): 500

Site Details

Robroyston North



Tel: 0844 844 9952
 Fax: 0844 844 9951
 Web: www.envirocheck.co.uk