

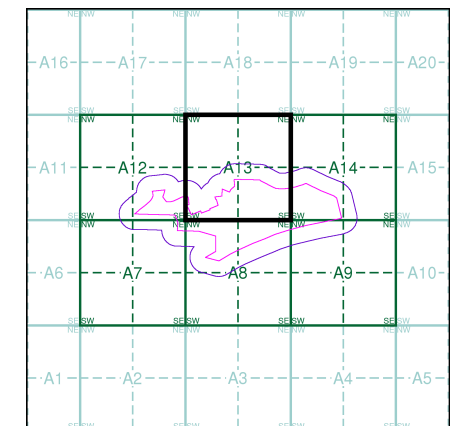
**Ordnance Survey Plan**  
**Published 1954 - 1955**  
**Source map scale - 1:2,500**

The historical maps shown were reproduced from maps predominantly held at the scale adopted for England, Wales and Scotland in the 1840's. In 1854 the 1:2,500 scale was adopted for mapping urban areas and by 1896 it covered the whole of what were considered to be the cultivated parts of Great Britain. The published date given below is often some years later than the surveyed date. Before 1938, all OS maps were based on the Cassini Projection, with independent surveys of a single county or group of counties, giving rise to significant inaccuracies in outlying areas.

**Map Name(s) and Date(s)**

|                           |                           |
|---------------------------|---------------------------|
| NS6369<br>1954<br>1:2,500 | NS6469<br>1954<br>1:2,500 |
| NS6368<br>1955<br>1:2,500 | NS6468<br>1955<br>1:2,500 |

**Historical Map - Segment A13**

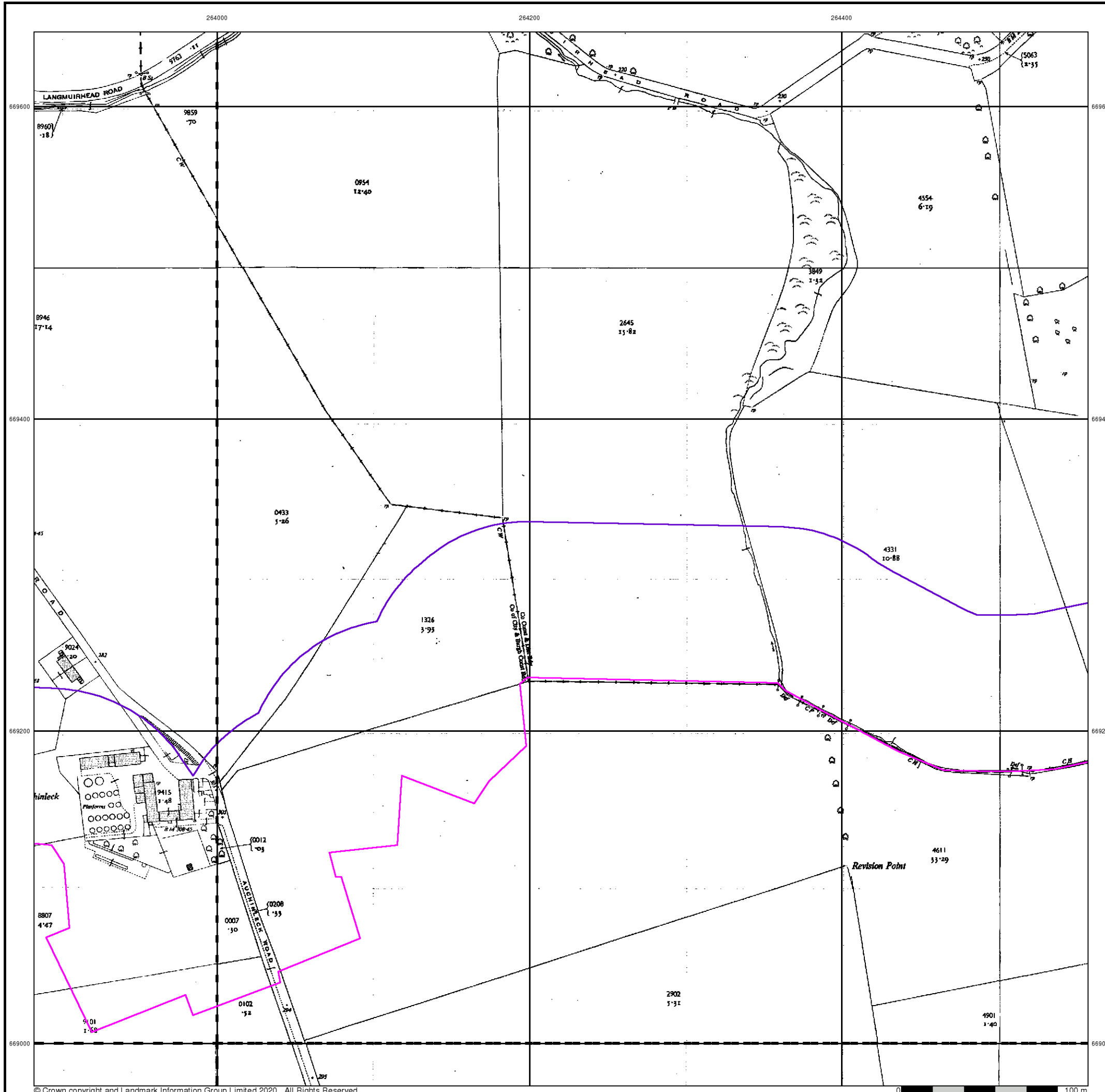



**Order Details**

Order Number: 232171897\_1\_1  
Customer Ref: TG276  
National Grid Reference: 264220, 669020  
Slice: A  
Site Area (Ha): 31.49  
Search Buffer (m): 100

**Site Details**

Robroyston North





**Additional SIMs**

**Published 1954 - 1992**

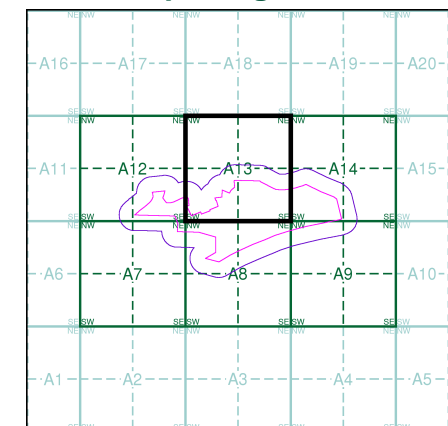
**Source map scale - 1:1,250**

The SIM cards (Ordnance Survey's 'Survey of Information on Microfilm') are further, minor editions of mapping which were produced and published in between the main editions as an area was updated. They date from 1947 to 1994, and contain detailed information on buildings, roads and land-use. These maps were produced at both 1:2,500 and 1:1,250 scales.

**Map Name(s) and Date(s)**

|         |         |          |
|---------|---------|----------|
| NS6369N | NS6469N | NS6469NE |
| 1992    | 1954    | 1954     |
| 1:1,250 | 1:1,250 | 1:1,250  |
| NS6369S | NS6469S | NS6469SE |
| 1954    | 1954    | 1954     |
| 1:1,250 | 1:1,250 | 1:1,250  |
| NS6368N | NS6468N | NS6468NE |
| 1984    | 1954    | 1954     |
| 1:1,250 | 1:1,250 | 1:1,250  |

**Historical Map - Segment A13**

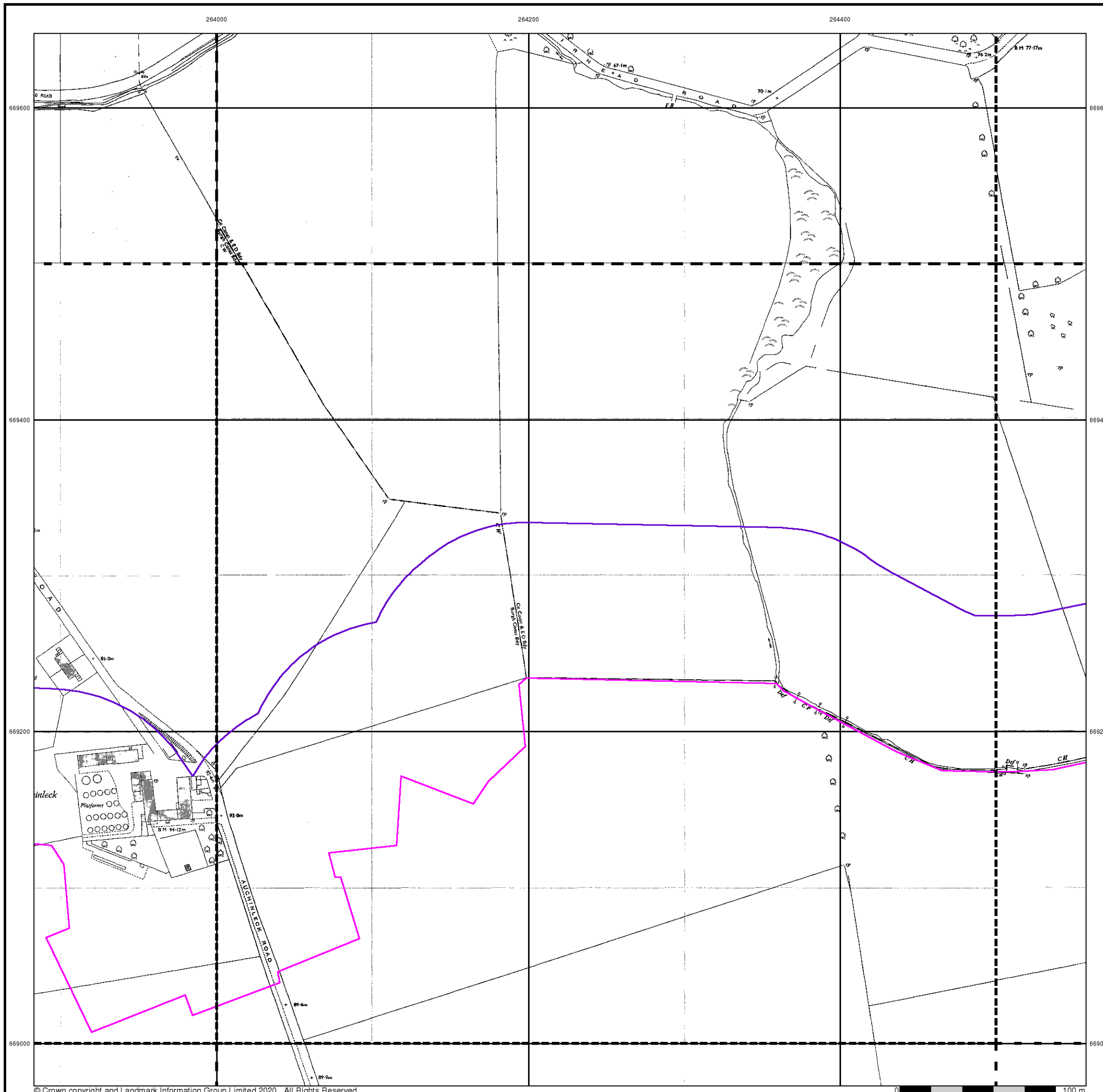



**Order Details**

Order Number: 232171897\_1\_1  
 Customer Ref: TG276  
 National Grid Reference: 264220, 669020  
 Slice: A  
 Site Area (Ha): 31.49  
 Search Buffer (m): 100

**Site Details**

Robroyston North





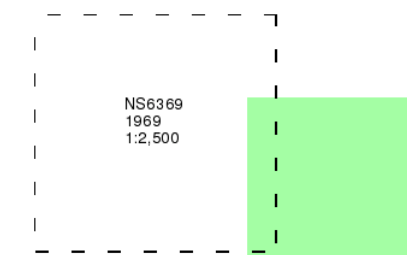
**Ordnance Survey Plan**

**Published 1969**

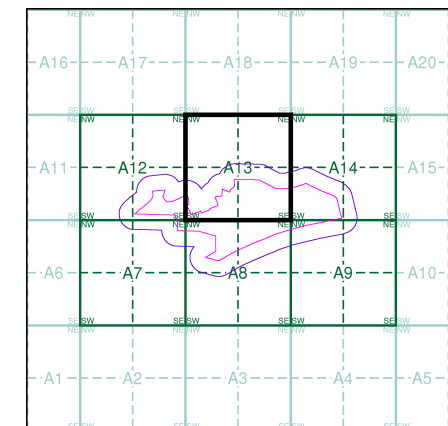
**Source map scale - 1:2,500**

The historical maps shown were reproduced from maps predominantly held at the scale adopted for England, Wales and Scotland in the 1840's. In 1854 the 1:2,500 scale was adopted for mapping urban areas and by 1896 it covered the whole of what were considered to be the cultivated parts of Great Britain. The published date given below is often some years later than the surveyed date. Before 1938, all OS maps were based on the Cassini Projection, with independent surveys of a single county or group of counties, giving rise to significant inaccuracies in outlying areas.

**Map Name(s) and Date(s)**



**Historical Map - Segment A13**

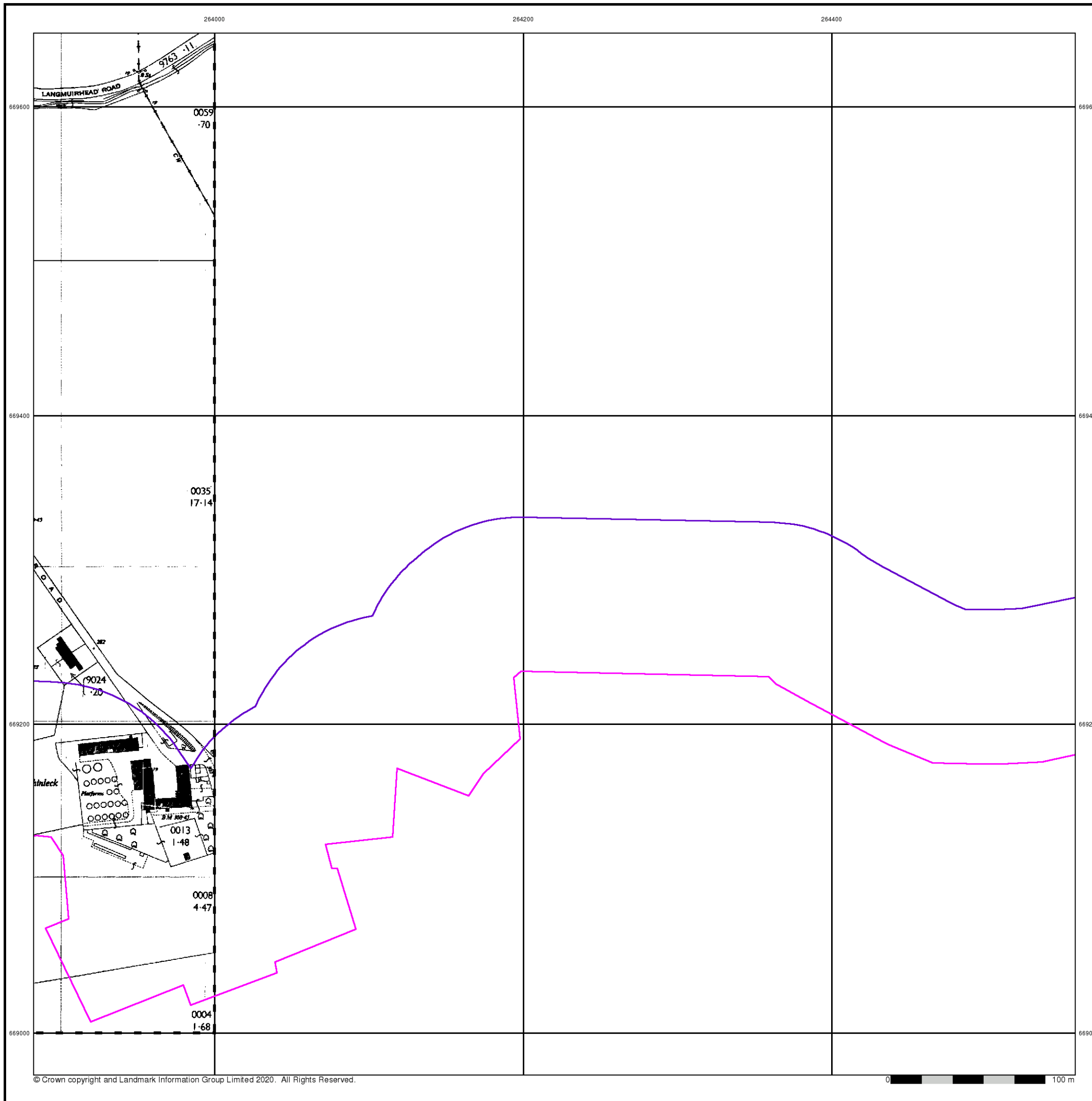



**Order Details**

Order Number: 232171897\_1\_1  
 Customer Ref: TG276  
 National Grid Reference: 264220, 669020  
 Slice: A  
 Site Area (Ha): 31.49  
 Search Buffer (m): 100

**Site Details**

Robroyston North





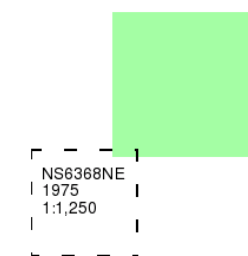
**Ordnance Survey Plan**

**Published 1975**

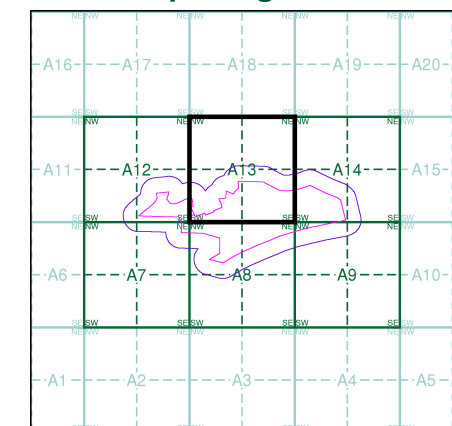
**Source map scale - 1:1,250**

The historical maps shown were reproduced from maps predominantly held at the scale adopted for England, Wales and Scotland in the 1840's. In 1854 the 1:2,500 scale was adopted for mapping urban areas and by 1896 it covered the whole of what were considered to be the cultivated parts of Great Britain. The published date given below is often some years later than the surveyed date. Before 1938, all OS maps were based on the Cassini Projection, with independent surveys of a single county or group of counties, giving rise to significant inaccuracies in outlying areas.

**Map Name(s) and Date(s)**



**Historical Map - Segment A13**

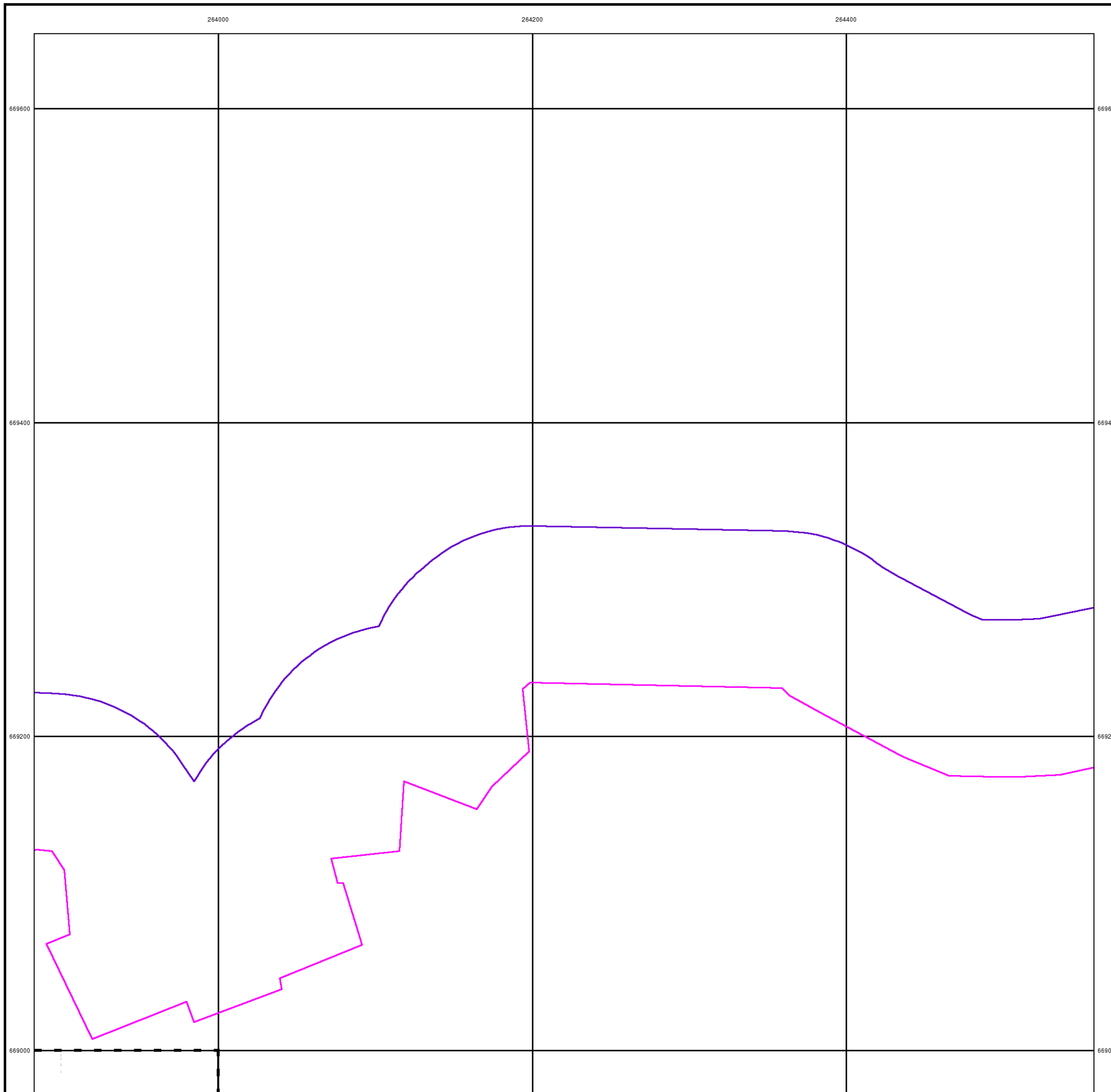



**Order Details**

Order Number: 232171897\_1\_1  
 Customer Ref: TG276  
 National Grid Reference: 264220, 669020  
 Slice: A  
 Site Area (Ha): 31.49  
 Search Buffer (m): 100

**Site Details**

Robroyston North





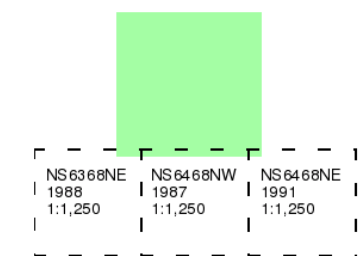
**Additional SIMs**

**Published 1987 - 1991**

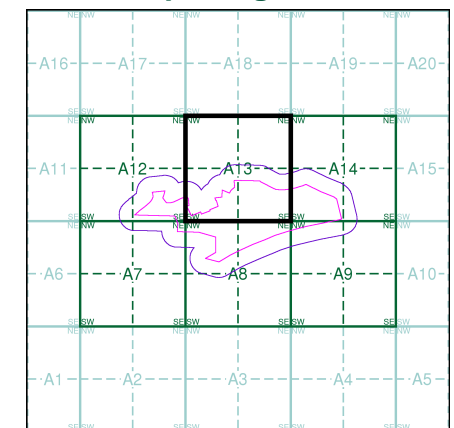
**Source map scale - 1:1,250**

The SIM cards (Ordnance Survey's 'Survey of Information on Microfilm') are further, minor editions of mapping which were produced and published in between the main editions as an area was updated. They date from 1947 to 1994, and contain detailed information on buildings, roads and land-use. These maps were produced at both 1:2,500 and 1:1,250 scales.

**Map Name(s) and Date(s)**



**Historical Map - Segment A13**




**Order Details**

Order Number: 232171897\_1\_1  
 Customer Ref: TG276  
 National Grid Reference: 264220, 669020  
 Slice: A  
 Site Area (Ha): 31.49  
 Search Buffer (m): 100

**Site Details**

Robroyston North





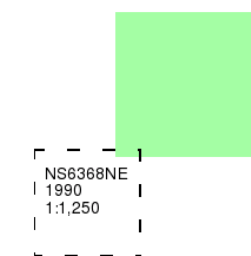
**Ordnance Survey Plan**

**Published 1990**

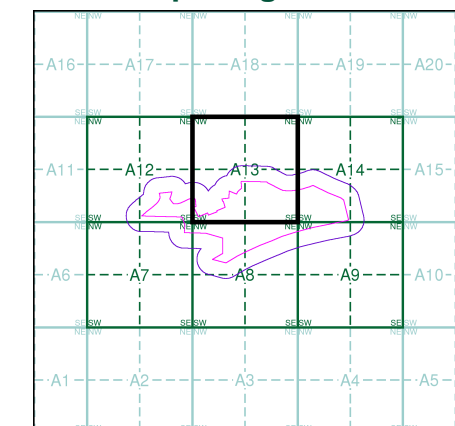
**Source map scale - 1:1,250**

The historical maps shown were reproduced from maps predominantly held at the scale adopted for England, Wales and Scotland in the 1840's. In 1854 the 1:2,500 scale was adopted for mapping urban areas and by 1896 it covered the whole of what were considered to be the cultivated parts of Great Britain. The published date given below is often some years later than the surveyed date. Before 1938, all OS maps were based on the Cassini Projection, with independent surveys of a single county or group of counties, giving rise to significant inaccuracies in outlying areas.

**Map Name(s) and Date(s)**



**Historical Map - Segment A13**

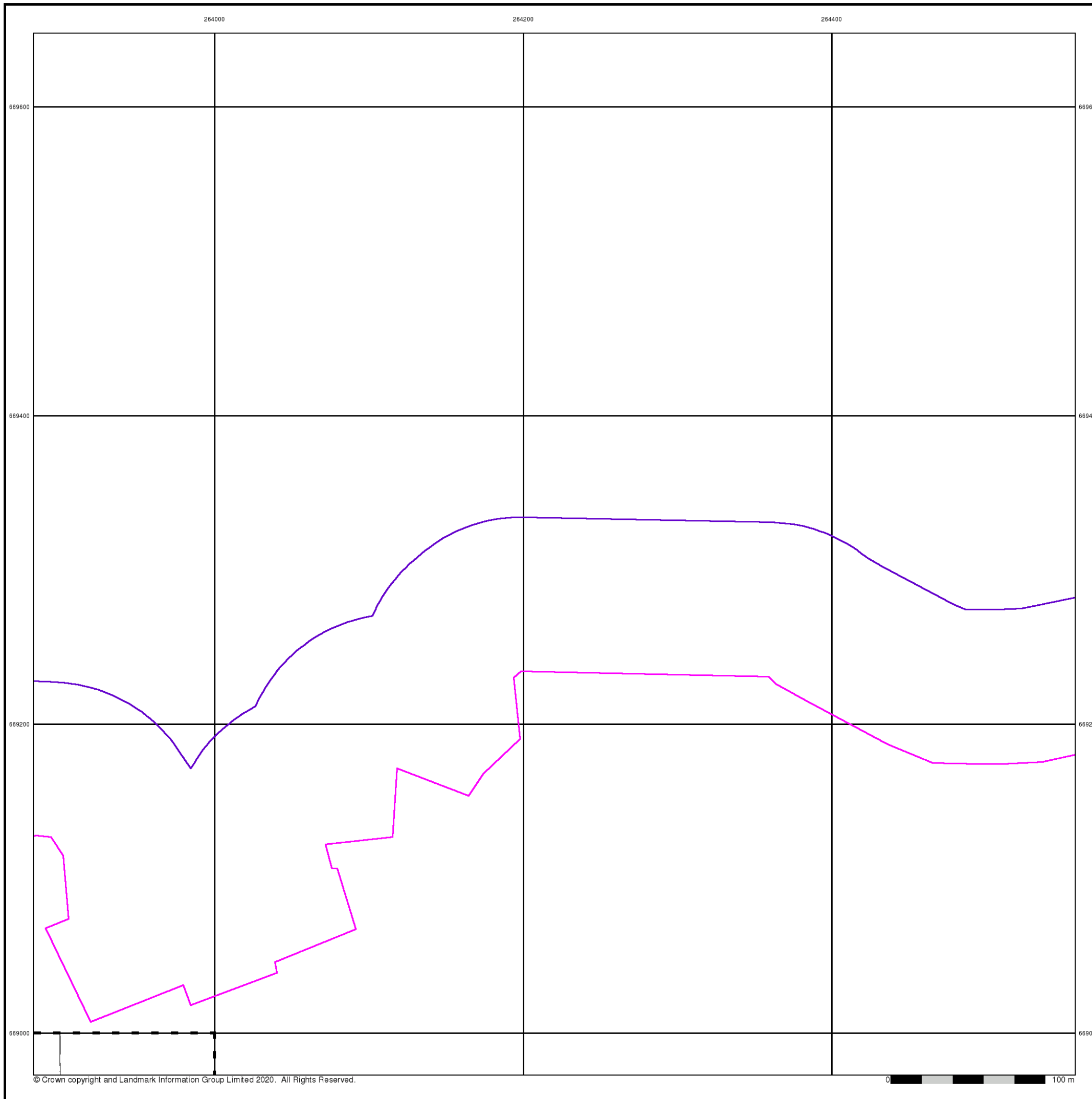



**Order Details**

Order Number: 232171897\_1\_1  
 Customer Ref: TG276  
 National Grid Reference: 264220, 669020  
 Slice: A  
 Site Area (Ha): 31.49  
 Search Buffer (m): 100

**Site Details**

Robroyston North





**Large-Scale National Grid Data**

**Published 1992**

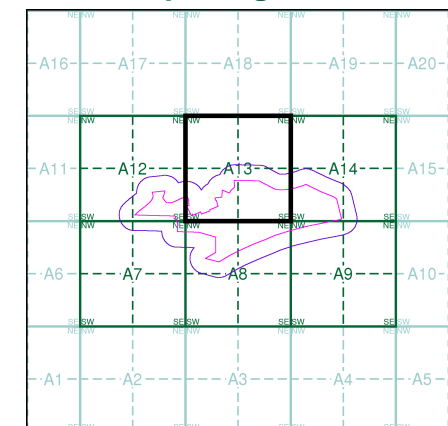
**Source map scale - 1:1,250**

'Large Scale National Grid Data' superseded SIM cards (Ordnance Survey's 'Survey of Information on Microfilm') in 1992, and continued to be produced until 1999. These maps were the fore-runners of digital mapping and so provide detailed information on houses and roads, but tend to show less topographic features such as vegetation. These maps were produced at both 1:2,500 and 1:1,250 scales.

**Map Name(s) and Date(s)**

|         |         |          |
|---------|---------|----------|
| NS6369N | NS6469N | NS6469NE |
| 1992    | 1992    | 1992     |
| 1:1,250 | 1:1,250 | 1:1,250  |
| NS6369S | NS6469S | NS6469SE |
| 1992    | 1992    | 1992     |
| 1:1,250 | 1:1,250 | 1:1,250  |
| NS6368N | NS6468N | NS6468NE |
| 1992    | 1992    | 1992     |
| 1:1,250 | 1:1,250 | 1:1,250  |

**Historical Map - Segment A13**

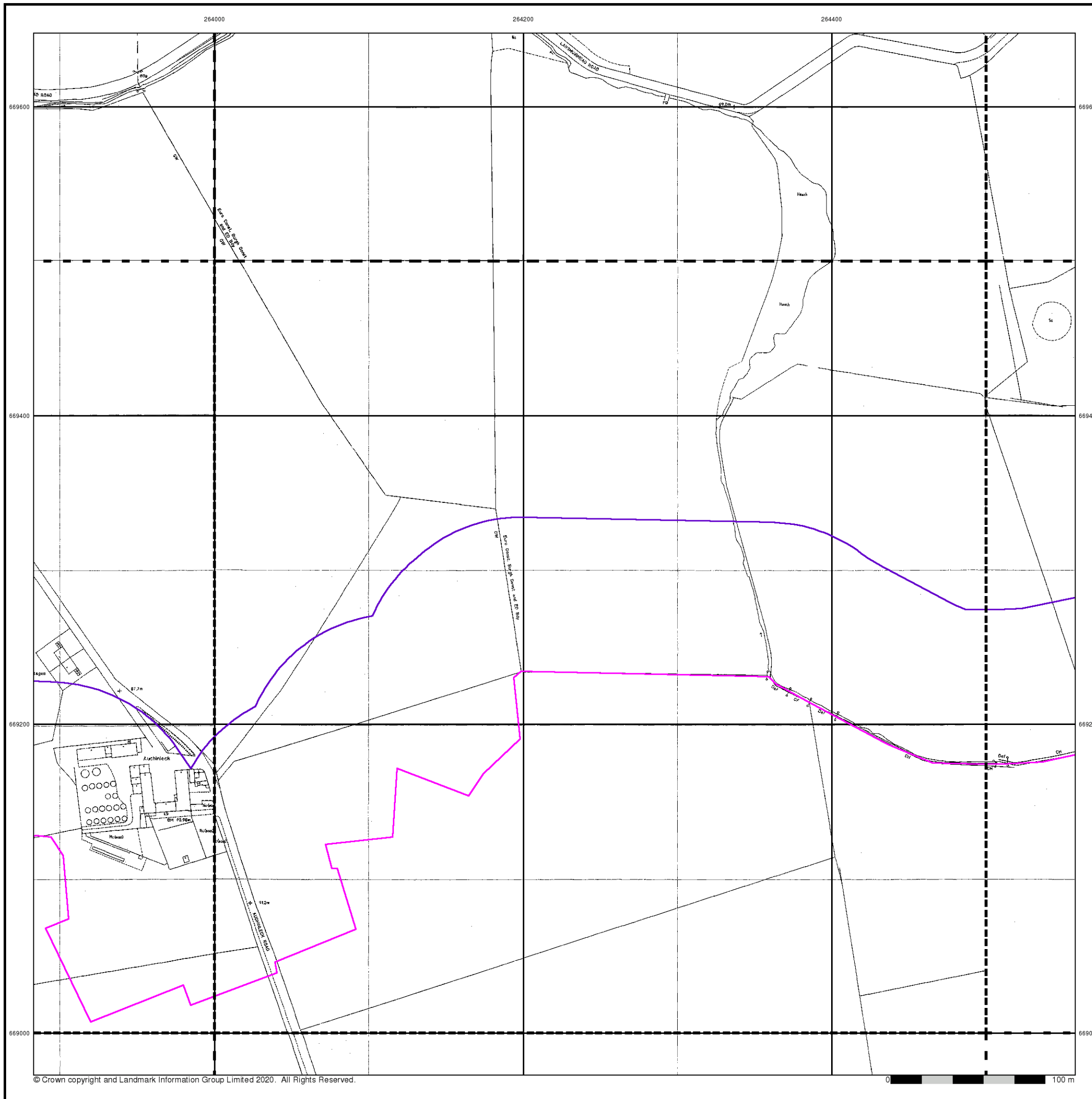



**Order Details**

Order Number: 232171897\_1\_1  
 Customer Ref: TG276  
 National Grid Reference: 264220, 669020  
 Slice: A  
 Site Area (Ha): 31.49  
 Search Buffer (m): 100

**Site Details**

Robroyston North





**Additional SIMs**

**Published 1992**

**Source map scale - 1:1,250**

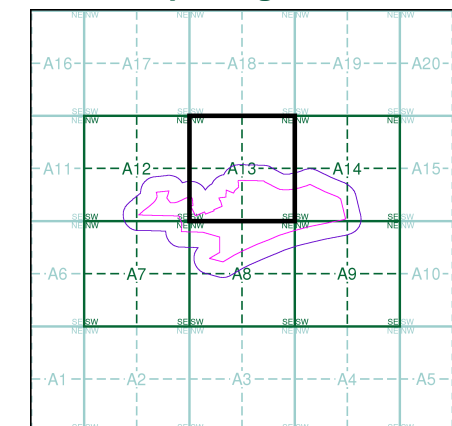
The SIM cards (Ordnance Survey's 'Survey of Information on Microfilm') are further, minor editions of mapping which were produced and published in between the main editions as an area was updated. They date from 1947 to 1994, and contain detailed information on buildings, roads and land-use. These maps were produced at both 1:2,500 and 1:1,250 scales.

**Map Name(s) and Date(s)**



NS6468NW  
1992  
1:1,250

**Historical Map - Segment A13**

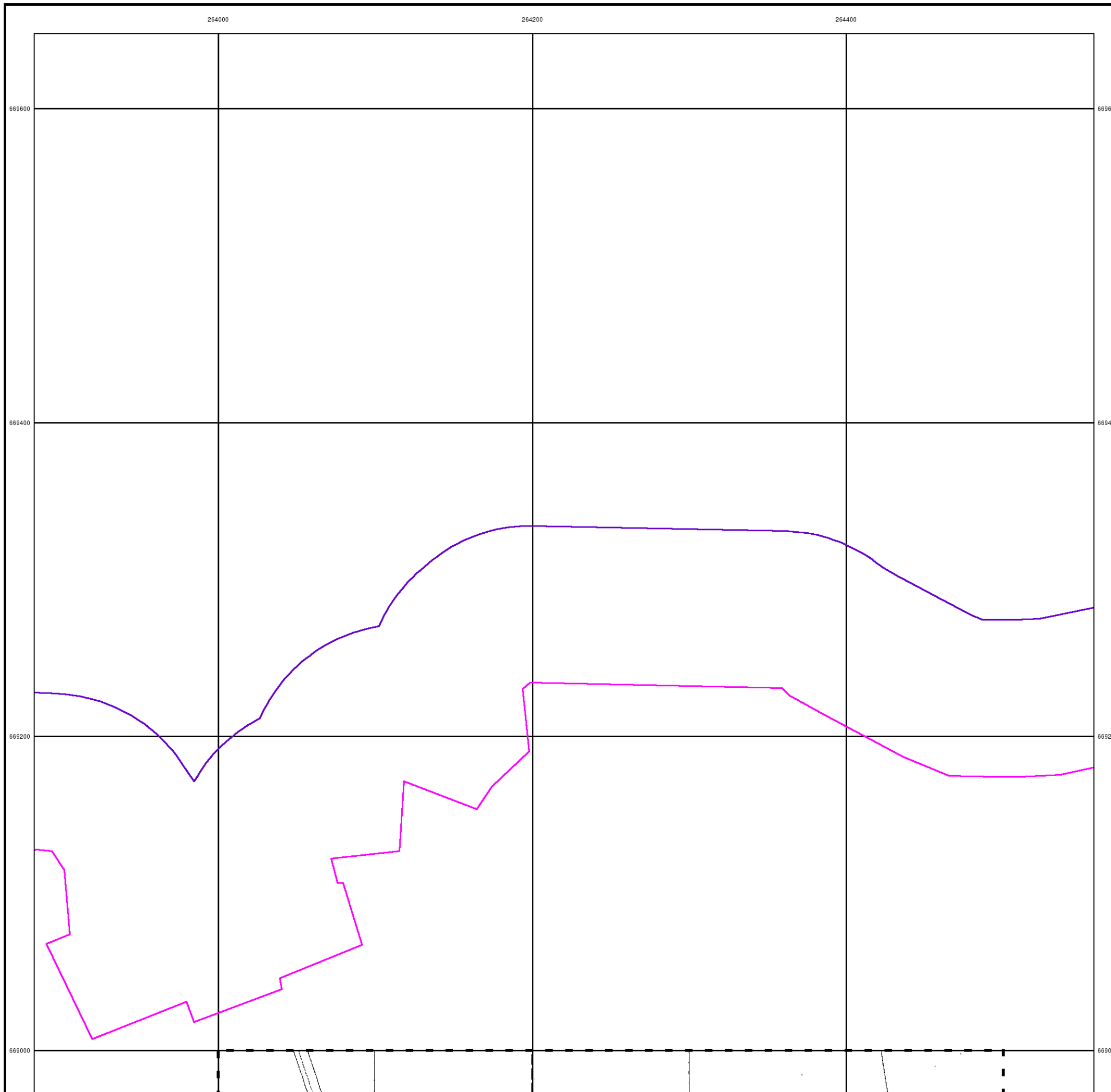


**Order Details**


Order Number: 232171897\_1\_1  
 Customer Ref: TG276  
 National Grid Reference: 264220, 669020  
 Slice: A  
 Site Area (Ha): 31.49  
 Search Buffer (m): 100

**Site Details**

Robroyston North







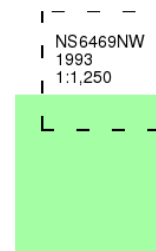
**Large-Scale National Grid Data**

**Published 1993**

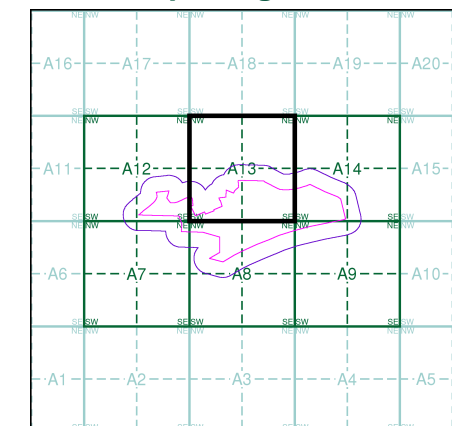
**Source map scale - 1:1,250**

'Large Scale National Grid Data' superseded SIM cards (Ordnance Survey's 'Survey of Information on Microfilm') in 1992, and continued to be produced until 1999. These maps were the fore-runners of digital mapping and so provide detailed information on houses and roads, but tend to show less topographic features such as vegetation. These maps were produced at both 1:2,500 and 1:1,250 scales.

**Map Name(s) and Date(s)**



**Historical Map - Segment A13**

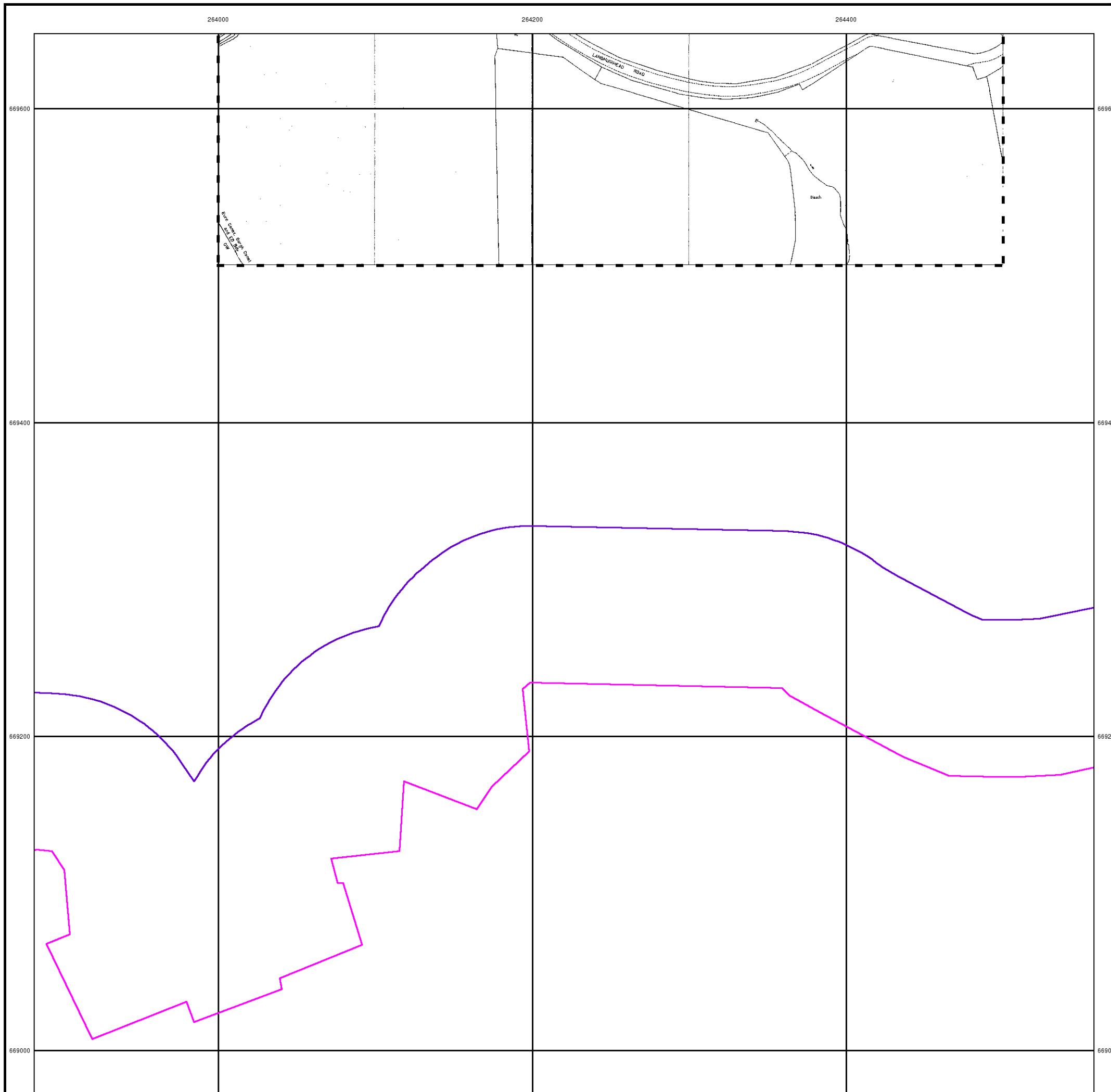


**Order Details**

Order Number: 232171897\_1\_1  
 Customer Ref: TG276  
 National Grid Reference: 264220, 669020  
 Slice: A  
 Site Area (Ha): 31.49  
 Search Buffer (m): 100

**Site Details**

Robroyston North



264000

264200

264400

669600

669600

669400

669400

669200

669200


669000

669000



© Copyright Getmapping plc

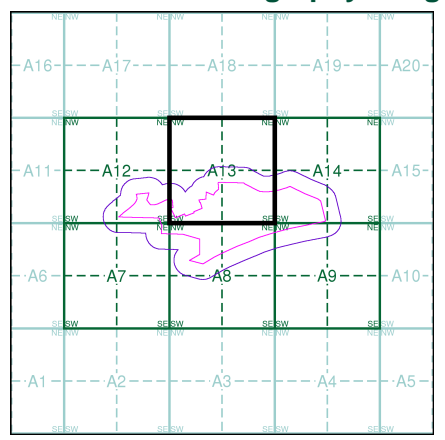
0 100 m



**Historical Aerial Photography**  
**Published 2004**

This aerial photography was produced by Getmapping, these vertical aerial photographs provide a seamless, full colour survey of the whole of Great Britain

**Historical Aerial Photography - Segment A13**



**Order Details**  
 Order Number: 232171897\_1\_1  
 Customer Ref: TG276  
 National Grid Reference: 264220, 669020  
 Slice: A  
 Site Area (Ha): 31.49  
 Search Buffer (m): 100

**Site Details**  
 Robroyston North

**Landmark**  
 INFORMATION GROUP  
 Tel: 0844 844 9952  
 Fax: 0844 844 9951  
 Web: www.envirocheck.co.uk