

Solum House
Unit 1 Elliott Court
St. Johns Road
Meadowfield
Durham, DH7 8PN

Tel: (0191) 378 6380

e-mail: admin@arc-environmental.com
www.arc-environmental.com



PHASE 1: DESK TOP STUDY

RHW DEVELOPMENTS

12-14 HAWTHORN GROVE

HEWORTH


YORK

YO31 7XZ

Project No: 18-556

Prepared By:

Lorna Johnson



Date: 20th August 2018

Approved By:

Mark Berriman



Date: 20th August 2018

The information and/or advice contained in this Phase 1: Desk Top Study Report is based solely on, and is limited to, the boundaries of the site, the immediate area around the site, and the historical use(s) unless otherwise stated. This 'Report' has been prepared in order to collate information relating to the physical, environmental and industrial setting of the site, and to highlight, where possible, the likely problems that might be encountered when considering the future development of this site for the proposed end use. All comments, opinions, diagrams, cross sections and/or sketches contained within the report, and/or any configuration of the findings is conjectural and given for guidance only and confirmation of the anticipated ground conditions should be considered before development proceeds. Agreement for the use or copying of this report by any Third Party must be obtained in writing from Arc Environmental Limited (ARC). If a change in the proposed land use is envisaged, then a reassessment of the site should be carried out.

CONTENTS

1.0 INTRODUCTION	Page 3
2.0 PHYSICAL SETTING	Page 3
2.1 – Site Details	Page 3
3.0 ENVIRONMENTAL SETTING	Page 4
3.1 – Site Geology	Page 4
3.2 – Coal Mining Risk Assessment	Page 4
3.3 – Site Hydrogeology	Page 5
3.4 – Site Hydrology	Page 5
3.5 – Radon Assessment	Page 6
3.6 – Site Ecology	Page 6
3.7 – Estimated & Measured Soil Chemistry	Page 6
4.0 INDUSTRIAL SETTING	Page 6
4.1 – Site History	Page 6
4.2 – Landfill & Waste	Page 8
4.3 – Statutory Requirements / Authorisations	Page 8
4.4 – Pollution Incidents and Discharge Consents	Page 9
5.0 CONCEPTUAL SITE MODEL	Page 9
5.1 – Preliminary Conceptual Site Model	Page 9
5.2 – Geotechnical Considerations	Page 10
5.3 – Sources of Contamination and Probable Contaminants	Page 10
5.4 – Preliminary Risk Assessment Summary	Page 11
6.0 RECOMMENDATIONS FOR PHASE 2 INTRUSIVE INVESTIGATION WORKS	Page 12
GENERAL REFERENCES	Page 13
Appendix I	Location Plan, Aerial Photograph, Existing Site Layout, Proposed Development Layout Plan and Site Observations – Photographic Record Sheet.
Appendix II	BGS Borehole Logs.
Appendix III	Landmark Envirocheck Report.
Appendix IV	Conceptual Site Model.



1.0 Introduction

August 2018

Arc Environmental Limited has been requested by RHW Developments to undertake a Phase 1: Desk Top Study Report for a site off Hawthorn Grove, York. The proposed development will comprise the demolition of the existing garage showroom and the construction of residential dwellings with associated car parking, hardstanding and soft landscaping. The primary objectives of this report are to assess the geological and potential land contamination conditions on and beneath the surface, and a Preliminary Conceptual Site Model (CSM) has been developed to define the scope and extent of any further investigation works deemed necessary, prior to commencing with any future redevelopment works.

A site walkover (reconnaissance survey) was completed as part of this report, with site photographs included within Appendix I, and all relevant observations noted in Section 2.1 below.

2.0 Physical Setting:-

2.1 Site Details / Reconnaissance Survey:-

Table 2.1

Site Name & Address:	Glen Garage Suzuki showroom located between Glen Road and Hawthorn Grove, Heworth, York, YO31 7XZ.
National Grid Reference:	461250, 452430 (representative for the central part of the site).
Description of Location:	The site is located <1km north east of York City centre, within the Heworth area of the city.
Site Boundaries:	N = Hawthorn Grove with residential dwellings beyond, E = Residential dwellings on Hawthorn Grove, S = Glen Road with residential dwellings beyond and W = Footpath and grass island with road junction between Glen Road and Hawthorn Grove beyond.
Site Shape & Development Details:	The site is irregular in shape, occupying a total area of c.0.04 Hectares (Ha). Proposals involve the re-development of the site for a residential development with associated car parking, hardstanding and soft landscaping.
General Topography:	The site is generally level. A topographical survey had not been provided at the time of writing the report.
Site Surfacing:	The site is effectively 100% hardstanding comprising both concrete and asphalt, with the garage showroom building occupying the majority of the site and a small area of concrete hardstanding to the north of the building, partially covered by a canopy, serving as an external forecourt / showroom area. There is currently no soft landscaping present on site.
Above Ground Structures:	The only above ground structure is the garage showroom building located across the majority of the site.
Sub-surface Structures & Services:	Service covers were noted within the area of concrete hardstanding to the north of the showroom building and it is considered that these could relate to an interceptor system, although this was not clear during the site walkover (reconnaissance survey) due to access being restricted by parked vehicles. No other services were recorded, however live services may be present across this site associated with on site activities as well as adjacent properties. It is recommended that utilities information is obtained prior to any intrusive investigation or future development works.
Additional Comments:	Access to the site is obtained off either Glen Road to the south of the site or from Hawthorn Grove to the north. The garage showroom building appears to comprise a brick structure with corrugated metal roof – no asbestos sheeting was readily evident on the roof during the site walkover (reconnaissance survey). Cracks were recorded within parts of the external brickwork, with reference to the area surrounding the showroom entrance off Glen Road. There is anecdotal evidence to suggest that the site had previously been in use as a filling station, with possible underground fuel storage tanks remaining beneath the northern portion of the site.

3.0 Environmental Setting:-

3.1 Site Geology:-

The geological assessment for this site has been based on geological plans published by the British Geological Survey (BGS). The following documents have been reviewed as part of this study:-

- BGS Sheet 63, York, Solid & Drift Edition, 1:50,000 scale.
- BGS borehole records SE65SW271, SE65SW270 & SE65SW568.
- BGS Digital Mapping (Geoindex Onshore).
- ArcGIS Digital Mapping.

3.1.1 Made Ground:-

According to published BGS maps the site is not recorded to be underlain by a significant thickness of made ground deposits.

However, it is felt that some made ground deposits will be present across the site, associated with the previous and current developments and general historical use. The made ground is anticipated to comprise a mixture of disturbed natural strata (clay, silt, sand, gravel, etc.) and anthropogenic debris (ash, bricks, stones, demolition rubble, etc.) and may be similar to the made ground materials identified to depths of c.0.60m to c.2.10m bgl, in the nearest archive BGS boreholes (SE65SW271, SE65SW270 & SE65SW568) to the north and west of the site, along the route of Hawthorn Grove.

3.1.2 Drift Deposits:-

Based on maps produced by the BGS, the site is recorded to be underlain by the Alne Glaciolacustrine Formation, which typically comprises silty sandy clays with some gravel and these in turn overlie the Vale of York Formation.

BGS borehole logs SE65SW271, SE65SW270 & SE65SW568 located to the north and west of the site in a similar geological setting generally indicate firm and stiff silty very sandy gravelly clays to depths of c.6.50m to c.7.50m bgl before a band of soft clayey silt is recorded in BGS borehole SE65SW568, with a firm to stiff silty sandy gravelly clay noted at the base of the borehole, proven to a depth of c.8.00m. Similar ground conditions are anticipated to be present below this site.

3.1.3 Solid Geology:-

The solid geology underlying the site is recorded as the Sherwood Sandstone Group, which comprises red, yellow and brown, part pebbly sandstone with subordinate red mudstone and siltstone. Although the solid geology has not been encountered within the nearest available archive BGS boreholes, rockhead is anticipated to be at depths of +20m bgl.

3.2 Coal Mining Risk Assessment:-

The site is underlain by the Sherwood Sandstone Group which is absent of productive coal-bearing strata. In addition, according to the Coal Authority (CA) Interactive Map, the site lies outside a 'Coal Mining Reporting Area', and therefore there is a negligible risk to the site associated with shallow coal mining activities.

From the information obtained and reviewed, no further assessment or intrusive works are required with regards to historical coal mining activities, and it can be seen that there is no significant risk to the site with respect to past shallow coal mining activities.

3.0 Environmental Setting (Cont'd):-

3.3 Site Hydrogeology:-

Table 3.1

STRATA	Aquifer Classification	Comments
Groundwater Vulnerability:	Non-Aquifer / Negligibly Permeable.	These are formations with negligible permeability that are generally regarded as containing insignificant quantities of groundwater.
Superficial Geology: (Alne Glaciolacustrine Formation)	Unproductive Strata.	These drift deposits have a low permeability and have negligible significance for water supply or river base flows.
Solid Geology: (Sherwood Sandstone Group)	Principal Aquifer.	These are layers of rock that have high intergranular and/or fracture permeability - meaning they usually provide a high level of water storage. They may also support water supply and / or river base flow on a strategic scale.

- The site is not recorded as being within a Source Protection Zone (SPZ), and there are no SPZ's mapped within c.250m of the site.
- There are no Groundwater Abstraction points recorded within c.500m of the site boundary.
- Limited water was encountered within the archive BGS borehole SE65SW568 at a depth of 7.00m bgl, recorded to rise to a standing level of 6.30m bgl after 20 mins.

3.4 Site Hydrology:-

Table 3.2

SURFACE WATER FEATURE	Location	Comments
GQA Classified River	One recorded c.170m to the west.	The River Foss is classified as River Quality C.
Unclassified Watercourse(s), Canals, Ponds, Lakes & Other Bodies of Water.	None recorded within c.250m.	~
Flooding (fluvial/tidal)	On-site.	The site does not fall within a designated Flood Zone II & III area and the EA consider the site to be at a very low risk for flooding.
Surface Water Flooding (pluvial)	On-site.	The EA consider the northern portion of the site adjacent to Hawthorn Grove to be at a low to medium risk of surface water flooding.
Groundwater Flooding at Surface (BGS)	The site is not shown to lie within an area with the potential for groundwater flooding to occur.	~
RAINFALL	Measurements (mm)	Comments
Annual	626.0	Based on 'station average' records from Linton on Ouse, dated from 1981-2010.
Minimum - Feb	39.9	
Maximum - Aug	62.4	

3.0 Environmental Setting (Cont'd):-

3.5 Radon Assessment:-

The site is recorded to lie in a lower probability radon area, as less than 1% of homes are above the action level, in accordance with the BGS, National Geoscience Information Service, and their assessment suggests that no radon protection measures are necessary for the site.

This corresponds with the BRE Digest, BR212 (2015) Radon: Guidance on Protective Measures for New Buildings, where the site is situated within a clear grid square (1km), where the maximum radon potential is less than 1%. Therefore, no radon protective measures are required for the site.

3.6 Site Ecology:-

At this stage, and from the site walkover survey undertaken, there is no evidence to suggest that the site is affected by the presence of invasive weed species (i.e. Japanese Knotweed). However, a detailed site survey had not been undertaken and therefore site awareness during future investigation works and during the construction phase for any potential invasive weed species would be considered prudent.

Table 3.3

<u>FEATURES</u>	<u>Location</u>	<u>Comments</u>
Local Nature Reserves	None recorded within c.250m.	~
Areas of Adopted Green Belt	None recorded within c.250m.	~
Special Protection Areas	None recorded within c.250m.	~
Nitrate Vulnerable Zone	On site.	Nitrate Vulnerable Zones (NVZs) are areas designated as being at risk from nitrate pollution.
Other	None recorded within c.250m.	~

3.7 Estimated & Measured Soil Chemistry:-

Data provided by the BGS in relation to estimated and measured soil chemistry for a number of key metals and metalloid elements are summarised in Table 3.4 below.

Table 3.4

<u>Element</u>	<u>Location</u>	<u>Estimated Soil Concentrations (mg/kg)</u>	<u>Nearest Measured Soil Concentrations (mg/kg)</u>
Arsenic	On site	<15	8.30
Cadmium	On site	<1.8	0.60
Chromium (total)	On site	40-60	40.50
Lead	On site	<150	88.30
Nickel	On site	15 - 30	14.80

Note; the references to the anticipated estimated background concentrations of contaminants, sourced from the BGS, should not be relied upon. The estimated values are not site-specific and do not necessarily represent the condition of the ground at the proposed development site. Similarly, the nearest measured urban soil concentrations are located c.80m from the site.

4.0 Industrial Setting:-

4.1 Site History:-

Copies of Ordnance Survey maps covering this site area and adjacent land are included in Appendix III, and a summary of the site history based on these maps is given in Table 4.1 on the following page.

4.0 Industrial Setting (Cont'd):-

4.1 Site History (Cont'd):-

Table 4.1

Significant features / potential contamination sources highlighted in **bold**.

<u>Date</u>	<u>Site</u>	<u>Adjacent Areas</u>
c.1852 – c.1892	The site is shown as undeveloped land between Glen Road in the south and Layerthorpe in the north.	The surrounding land is a mixture of undeveloped agricultural land and various residential & commercial developments. Heworth Windmill lies c.75m to the north east. Two gasometers are shown as part of a Gas Works c.179m west of the site. A clay pit & brick field lie c.40m to the south from c.1892.
c.1892 – c.1909	Generally as c.1852 – c.1853.	Heworth Windmill is no longer in use. A railway with a junction is recorded c.59m to the west of the site. Additional residential development is recorded to have taken place in the surrounding area. The Gas Works to the west has significantly expanded and now lies on both sides of the River Foss and is serviced by its own railway branch line. The smaller of the gasometers has been replaced with three gasometers now shown on the western side of the River Foss and a new larger gasometer on the eastern side, along with various buildings forming part of the larger city Gas Works . A Sanitary Engineering Works has been built at the northern end of the gas works.
c.1909 – c.1961	By c.1909 a small building is recorded along the southern and western site boundaries, with an additional building recorded close to the eastern site boundary from c.1931.	By c.1909 Hawthorn Street has been constructed along with associated residential properties . Heworth Windmill has been replaced by residential properties. The Gas Works to the west has expanded further with a 5th gasometer now shown c.229m to the west of the site. By c.1931 the clay pit & brick field to the south of the site is no longer shown and has been built over with houses . Layerthorpe road is now named Hawthorn Grove. By c.1937 a new gasometer is shown c.167m west of the site, with the three gasometers on the western side of the River Foss no longer in use. By c.1962 one of the larger gasometers is no longer present and by c.1968 an electric substation is recorded c.27m east of the site.
c.1961 – present.	By c.1961 the small buildings on site are no longer recorded and have been replaced by the current building, recorded as Glen Garage , which occupies the majority of the site. The garage appears to have a forecourt entrance and exit system from Hawthorn Grove to the north of the site until c.1986 when the northern site boundary is recorded to have changed.	By c.1971 the Gas Works is recorded as Monkbridge Gas Works with the area on the western side of the River Foss now shown as a builders yard . By c.1978 only two gasometers remain with the majority of the infrastructure and buildings no longer shown and a car park is present on part of the former gas works site. By c.1982 part of the former gas works is shown as a depot and by c.1993 the railway line to the west of the site is no longer present. By c.1999 only one gasometer remains c.110m to the west of the site.

4.0 Industrial Setting (Cont'd):-

4.2 Landfill & Waste:-

The following information relating to Landfill and Waste has been obtained from the Envirocheck Report (attached in Appendix III);

- There are no active BGS Recorded Landfill Sites, Registered Landfill Sites, Local Authority Landfill Sites, Licensed Waste Management Facilities, Registered Waste Transfer Sites or Historical Landfill Sites within c.250m of this site.
- There are areas of potentially infilled land (non-water) recorded on site and c.123m south of the site from 1992.
- The BGS have two recorded mineral sites within c.250m of the site, both of which relate to the clay pits previously located to the south and south east of the site and recorded on the 1853 to 1909 historical plans.
- Anecdotal evidence provided by the client suggests that 3 no. fuel tanks associated with the former filling station are located beneath the concrete hardstanding to the north of the existing showroom building. It is understood that the tanks had been infilled with concrete at the time that the filling station was decommissioned and became a showroom c.1986.

Although the potential risk of ground gas generation and migration from the former backfilled clay pits is considered to be very low, given the length of time they have been built over, the risk cannot be wholly dismissed at this stage. Consequently, it is recommended that ground gas monitoring should be carried out as part of any future intrusive investigation works.

4.3 Statutory Requirements / Authorisations:-

Table 4.2

TYPE	Location	Comments
Pollution Prevention and Controls	2 no. recorded within c.250m.	EC refs 19 – 20 none directly attributable to this site or represent a risk to future development.
Registered Radioactive Substances	None recorded within c.250m.	~
Prosecutions Relating to Authorised Processes	None recorded within c.250m.	~
Enforcement and Prohibition Notices	None recorded within c.250m.	~
Planning Hazardous Substances Consents / Enforcements	None recorded within c.250m.	~
COMAH/NIHHS Sites	1 no. recorded within c.250m.	EC ref. 185 – not active – not attributable to this site and not considered to represent a significant risk to future development.
Contemporary Trade Entries	19 no. recorded within c.250m.	One active entry relates to Glen Garage on site. 16 no. entries are recorded as inactive. None of the entries are considered to represent a significant risk to future development.
Fuel Station Entries	1 no. recorded within c.250m.	A single obsolete entry for a former Shell garage c. 133m north east of the site. Not considered to represent a significant risk to future development.

4.0 Industrial Setting (Cont'd):-

4.4 Pollution Incidents and Discharge Consents:-

Table 4.3

TYPE	Location	Comments
Discharge Consents	None recorded within c.250m of the site boundary.	~
Prosecutions Relating to Controlled Waters	None recorded within c.250m of the site boundary.	~
Pollution Incidents to Controlled Waters	None recorded within c.250m of the site boundary.	~
Substantiated Pollution Incident Register	None recorded within c.250m of the site boundary.	~

5.0 Conceptual Site Model:-

5.1 Preliminary Conceptual Site Model (CSM):-

The Conceptual Site Model (CSM) is one of the primary planning tools that can be used to support the decision making process of managing contaminated land and groundwater on any given site, and allows a better understanding of what needs to be done to achieve risk management, and from this appropriate remediation techniques, if required, for those risk management goals can be chosen.

This can be done by undertaking a *source-pathway-receptor* analysis of the site. The anticipated *sources*, *pathways* and *receptors* for this site are summarised in Table 5.1 below, and a graphical representation can be seen within Appendix IV.

Table 5.1

* = Not included in the Human Health & Controlled Waters Risk Assessment

<i>Sources (S)</i>		<i>Pathways (P)</i>		<i>Receptors (R)</i>	
S1	Potential contamination associated with made ground present on site,	P1	Ingestion and Dermal contact.	R1	Human health (End users and construction workforce).
S2	Potential hydrocarbon contamination associated with the fuel tanks possibly buried beneath the northern portion of the site.	P2	Inhalation of indoor / outdoor air.	R2	Groundwater: The superficial deposits are classed as unproductive strata and will prevent any significant vertical migration to the underlying principal aquifer. Not considered to be at significant risk.
S3	Potential for off site ground gas generation and migration to this site.	P3	Plant Uptake and attached soil.	R3	Building materials*.
		P4	Migration through existing services.	R4	Adjacent sites.
		P5	Direct contact with building materials.	R5	Flora and fauna*.
		P6	Surface run off and leachate migration.		

5.0 Conceptual Site Model (Cont'd):-

5.2 Geotechnical Considerations:-

The following potential geotechnical issues and hazards have been identified for this site, and these issues should be considered before future development of the site is to take place;

- Depth and variability of any made ground deposits across this site.
- Presence of buried structures below the site, (i.e. building foundations, floor slabs and possible buried infilled tanks) associated with the previous site uses.
- Geotechnical parameters of the natural superficial deposits (Alne Glaciolacustrine Formation) underlying the site. Given the size and type of the proposed development, these deposits should prove a suitable bearing strata. However, if poorer ground conditions are present at shallow depth, consideration made need to be given for deeper investigation works.
- Control of surface water drainage and the suitability of the natural deposits for utilising Sustainable Urban Drainage Systems (SUDS).
- Stability of excavations where significant thickness of made ground and / or geotechnically “poor” drift deposits which may extend to depth and / or relic basements may be present.

In order to determine the geotechnical considerations above with more certainty, it is recommended that a program of intrusive works with associated testing are carried out on this site, to aid in assessing the extent of any potential issues prior to new development activities.

The information reviewed indicates that the site can be considered as being located within a
LOW geotechnical risk setting.

5.3 Sources of Contamination and Probable Contaminants:-

The historical Ordnance Survey maps, the Landmark Envirocheck Report and other environmental information has revealed that up to c.1909 the site area was largely undeveloped land. After this date, a series of small buildings occupied the site leading up to the existing building being recorded in c.1961, associated with the former and present day use of the site as a garage with a filling station and a car showroom respectively.

Consequently, whilst there is no evidence of significant heavy or gross contamination sources on this site, given the present and unrecorded previous uses of the site, the primary source of potential ground contamination will be the made ground anticipated to the present across the site as a whole, as well as any potential hydrocarbon contamination associated with the fuel tanks possibly buried beneath the northern portion of the site.

When considering the future envisaged end use (private plots with areas of soft landscaping), it would be prudent to test samples of made ground from across the site for a range of contaminants, typically comprising the range of analytes given below, to determine if current on-site materials are suitable to remain on this site and to aid in off-site disposal classification.

Soils – Human Health;

Typically Comprising: Arsenic, Cadmium, Chromium (III & VI), Copper, Lead, Mercury, Nickel, Selenium, Zinc, Cyanide, Total Organic Carbon (TOC), pH, speciated PAH's, speciated TPH's, BTEX & Asbestos.

The information reviewed indicates that the site can be considered as being located within a
LOW to MODERATE ground contamination risk setting for Human Health.

5.0 Conceptual Site Model (Cont'd):-

5.3 Sources of Contamination and Probable Contaminants:-

Hazardous Ground Gases – Human Health:

Due to the potential risk from off-site ground gas generation and migration below this site, albeit considered a very low risk, the potential cannot be wholly dismissed. Consequently, an appropriate programme of ground gas monitoring should be undertaken for this development in order to characterise the ground gas regime below this site.

The information reviewed indicates that the site can be considered as being at a **VERY LOW** risk from off-site ground gas generation and migration.

Groundwater / Leachate – Controlled Waters:

The following issues have been taken into consideration when assessing the risks towards groundwater / controlled waters;

- The EA consider the groundwater vulnerability classification for this site as a non-aquifer and negligibly permeable.
- The superficial deposits are classed as unproductive strata (non-aquifer) and will prevent any significant vertical migration towards the underlying solid deposits below.
- The solid geological deposits are classed as a Principal Aquifer and are anticipated to be present at depths >20m bgl.
- The site is not recorded as being within a Source Protection Zone (SPZ), and there are no SPZs mapped within c.250m of the site.
- There are no Water Abstraction points recorded within c.250m of the site boundary.

The information reviewed indicates that the site can be considered as being located within a **LOW to NEGLIGIBLE** ground contamination risk setting for Controlled Waters.

5.4 Preliminary Risk Assessment Summary:-

Human Health – When taking into account the site's known and unknown historical activity, as well as the nature of the proposed end user, at this stage there is considered to be an overall low to moderate contamination risk setting for human health. However, this designation is subject to reassessment if significant made ground materials or any gross contaminative sources are encountered during future investigation works / development activities.

Hazardous Ground Gases:- Following an assessment of the potential hazardous ground gas generation sources, it is felt that the site is at very low risk from off-site sources and the risk can be fully assessed through appropriate ground gas monitoring.

Controlled Waters – Following an assessment of the hydrological and hydrogeological conditions, the information reviewed indicates a low to negligible ground contamination risk setting for Controlled Waters.

6.0 Recommendations for Phase 2 Intrusive Investigation Works:-

Taking into account the above, it is recommended that a Phase 2: Ground Investigation (intrusive investigation) is completed for this site to include for ground contamination screening with an appropriate risk assessment undertaken. This investigation should be completed prior to commencing with the proposed development and should include for the following or similar investigation work;

- A series of boreholes, including insitu geotechnical testing (SPT's, shear strength, etc.) and to collect samples for subsequent laboratory testing.
- Contamination screening on selected samples of the made ground recovered from the site to assess suitability for remaining on site as well as to aid in off-site disposal classification – typical contaminants detailed in section 5.3. The samples of soil collected should also be forwarded to UKAS and MCERTS accredited laboratory to undertake the recommended testing.
- Allowance for the installation of combined ground gas / groundwater monitoring standpipes and a programme of ground gas monitoring (in accordance with CIRIA C665, 2007 / BS8485:2015).
- Appropriate laboratory geotechnical testing.
- Project management and production of factual and interpretive Phase 2: Ground Investigation Report, including a Level 1 Ground Contamination Risk Assessment for Human Health and Controlled Waters if required.

Prior to site investigation works commencing on site, all existing utilities/services should be identified and recorded, such that any potential damage to services crossing the site can be prevented, as well as ensuring the health and safety of future site workers.

END OF REPORT

GENERAL REFERENCES

- British Geological Survey: Maps, Reports, Memoirs, etc.
 - BGS Sheet 63, York, Solid & Drift Edition, 1:50,000 scale.
 - BGS borehole records SE65SW271, SE65SW270 & SE65SW568.
 - BGS Digital Mapping (Geoindex Onshore).
 - ArcGIS Digital Mapping.
- Landmark Envirocheck report
- DoE, DEFRA & EA - Contaminated Land Reports.

CLR 1: A framework for assessing the impact of contaminated land on groundwater and surface water. Report by Aspinwall & Co. Volumes 1 & 2. DoE, 1994.

CLR 2: Guidance on preliminary site inspection of contaminated land. Report by Applied Environmental Research Centre Ltd. Volume 1. DOE, 1994.

CLR 3: Documentary research on industrial sites. Report by RPS Group plc. DoE, 1994.

CLR 4: Sampling strategies for contaminated land. Report by The Centre for Research into the Built Environment, The Nottingham Trent University. DoE, 1994.

CLR 5: Information systems for land contamination. Report by Meta Generics Ltd. DoE, 1994.

CLR 6: Prioritisation & categorisation procedure for sites which may be contaminated. Report by M J Carter Associates. DoE, 1995.

CLR11: Model Procedures for the Management of Land Contamination. DEFRA/EA, 2004.

Science Report Final SC050021/SR2: Human Health Toxicological Assessment of Contaminants in Soils, 2009.

Science Report Final SC50021/SR3: Updated Technical Background to the CLEA Model, 2009.

Science Report SC050021/SR4: CLEA software (version 1.06) handbook, 2009.

- BS10175:2011+A1:2013: Investigation of Potentially Contaminated Sites – Code of Practice.
- BS8576:2013: Guidance on Investigations for Ground Gas, Permanent Gases and Volatile Organic Compounds (VOCs).
- BS5930:2015: Code of Practice for Site Investigations.
- BRE Digest BR211 (2015): Radon: Guidance on Protective Measures for New Buildings.
- Guidance for the Safe Development of Housing on Land Affected by Contamination, R&D66, 2008 (NHBC, EA, CIEH).
- Methane and Associated Hazards to Construction - CIRIA Reports 149,150,151 & 152.
- Assessing Risks Posed by Hazardous Ground Gases to Buildings, CIRIA C665, 2007.
- BS8485: 2015: Code of Practise for the Characterization and Remediation from Ground Gas in Affected Developments.
- CIRIA Report C624 'Development and flood risk – guidance for the construction industry' and Planning Policy Statement 25 (PPS25).
- CIRIA Report C733 'Asbestos in Soil and Made Ground: a guide to understanding and managing risks'.

APPENDIX I

Location Plan

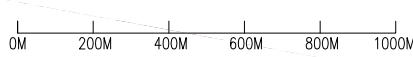
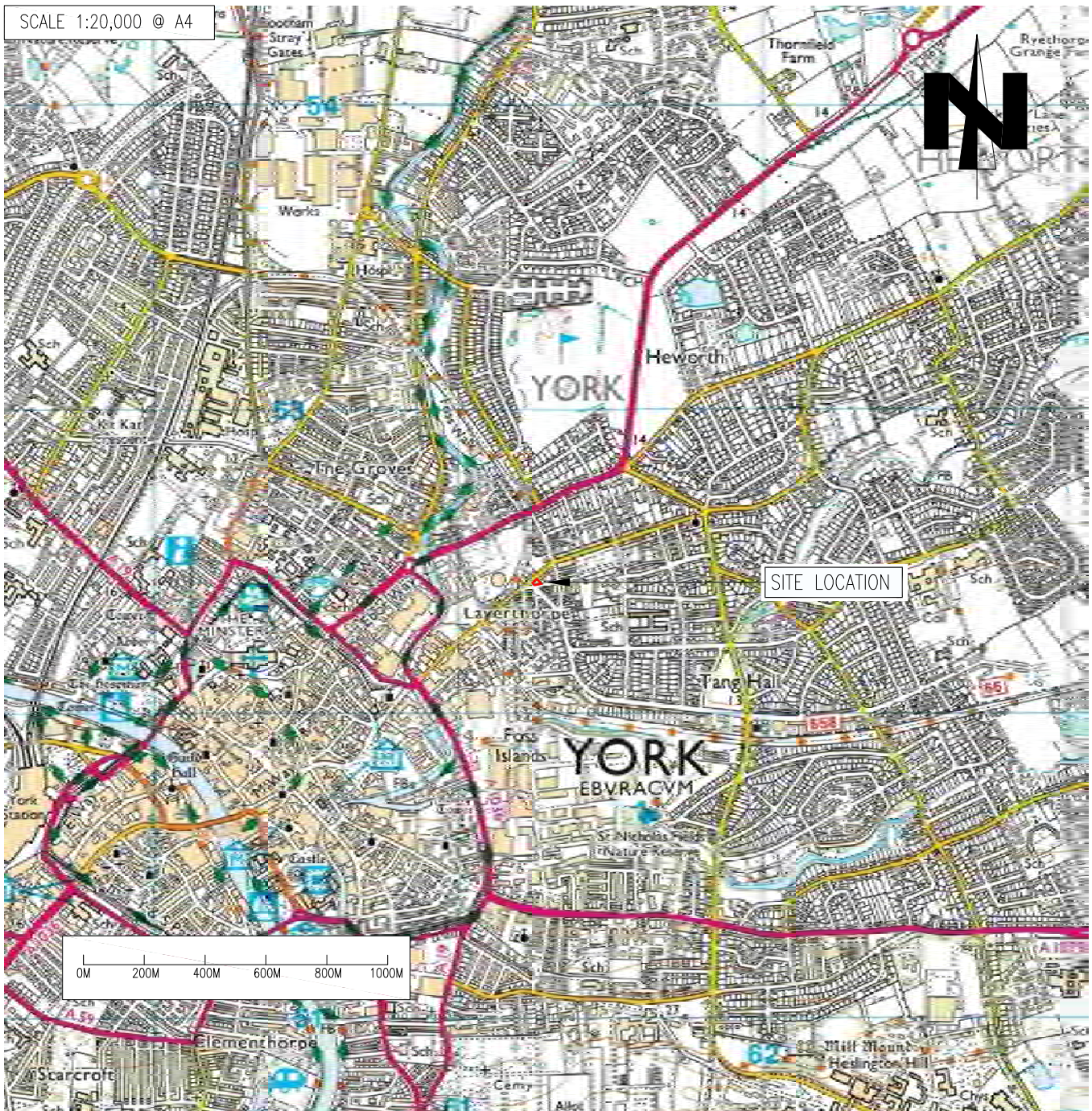

Aerial Photograph

Existing Site Layout Plan

Proposed Development Layout Plan

Photographic Record Sheet

SCALE 1:20,000 @ A4



Client:

RHW DEVELOPMENTS

Project Title:

12-14 Hawthorn Grove
Heworth
York, YO31 7XZ

Drawing Title:

Location Plan

Job Reference:

18-556

Drawing Number:

-

Revision:

-

Drawn by:

P.D

Date:

09.08.18

Scale at A4:

As Shown

Checked by:

L.J

Approved by:

L.J

The contractor shall check all dimensions on site before commencement of any works. No dimensions to be scaled off this drawing.

© Copyright Reserved

rev.

date

amendments

drawn

chckd

ARC ENVIRONMENTAL LTD

Solum House
Unit 1 Elliott Court
St. John's Road
Meadowfield
Durham
DH7 8PN

Tel: (0191) 378 6380

Fax: (0191) 378 0494

e-mail: admin@arc-environmental.com

web: www.arc-environmental.com





ARC ENVIRONMENTAL LTD

Solum House
Unit 1 Elliott Court
St. John's Road
Meadowfield
Durham, DH7 8PN
Tel: (0191) 378 6380
Fax: (0191) 378 0494
e-mail: admin@arc-environmental.com
web: www.arc-environmental.com

The contractor shall check all dimensions on site before commencement of any works. No dimensions to be scaled off this drawing.
© Copyright Reserved

LEGEND	
	APPROXIMATE SITE BOUNDARY

rev.	date	amendments		drawn	chckd

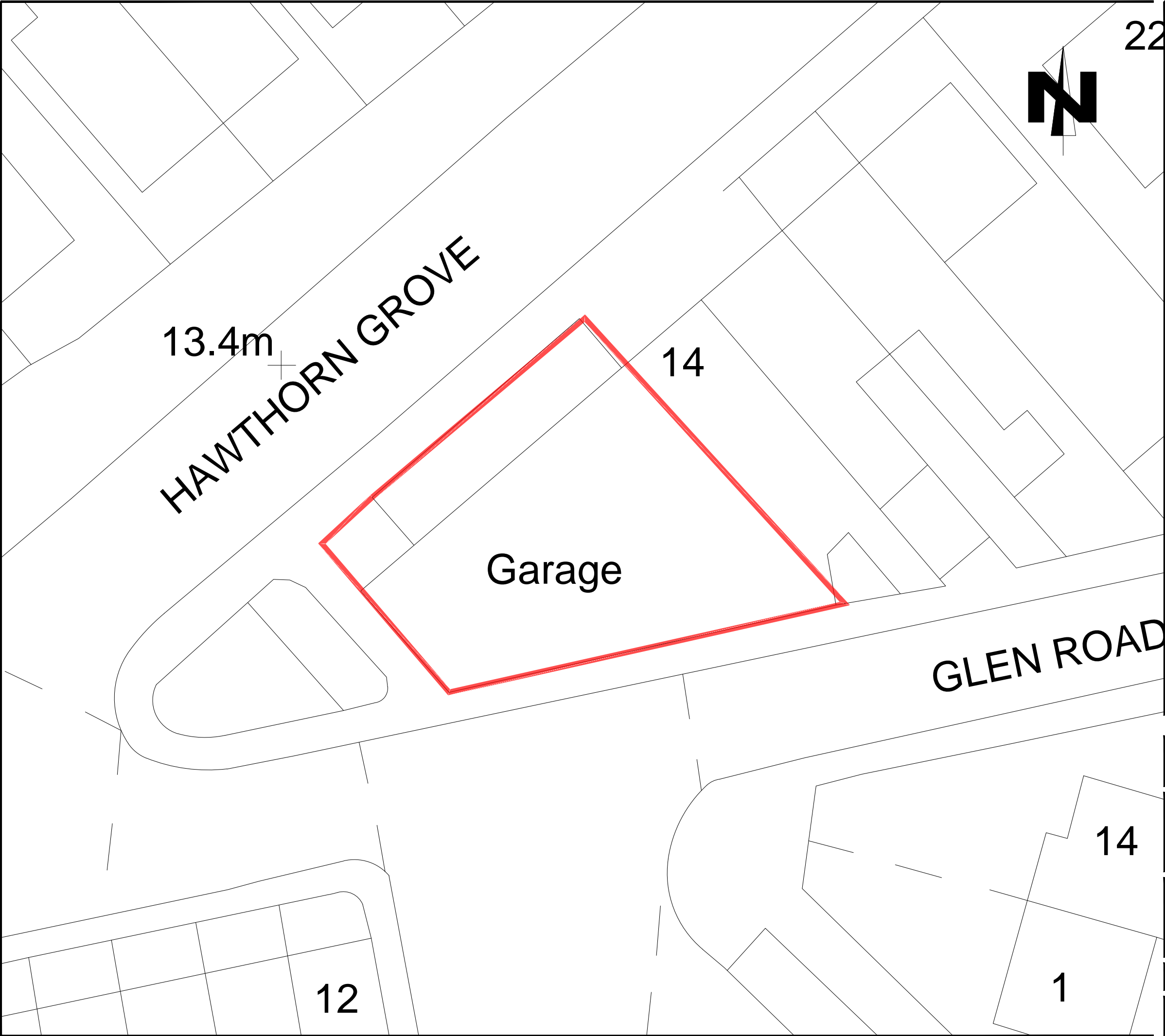
Client:
RHW DEVELOPMENTS

Project Title:
12-14 Hawthorn Grove
Heworth
York, YO31 7XZ

Drawing Title:
Aerial Photograph

Scale at A3: NTS @ A3	Date: 09.08.18	Drawn by: P.D	Approved by: L.J
--------------------------	-------------------	------------------	---------------------

Job Ref: 18-556	Drg no: —	Rev: —
--------------------	--------------	-----------



ARC ENVIRONMENTAL LTD

Solum House
Unit 1 Elliott Court
St. John's Road
Meadowfield
Durham, DH7 8PN
Tel: (0191) 378 6380
Fax: (0191) 378 0494
e-mail: admin@arc-environmental.com
web: www.arc-environmental.com

The contractor shall check all dimensions on site before commencement of any works. No dimensions to be scaled off this drawing.
© Copyright Reserved

LEGEND	
	APPROXIMATE SITE BOUNDARY

rev.	date	amendments			drawn chkd

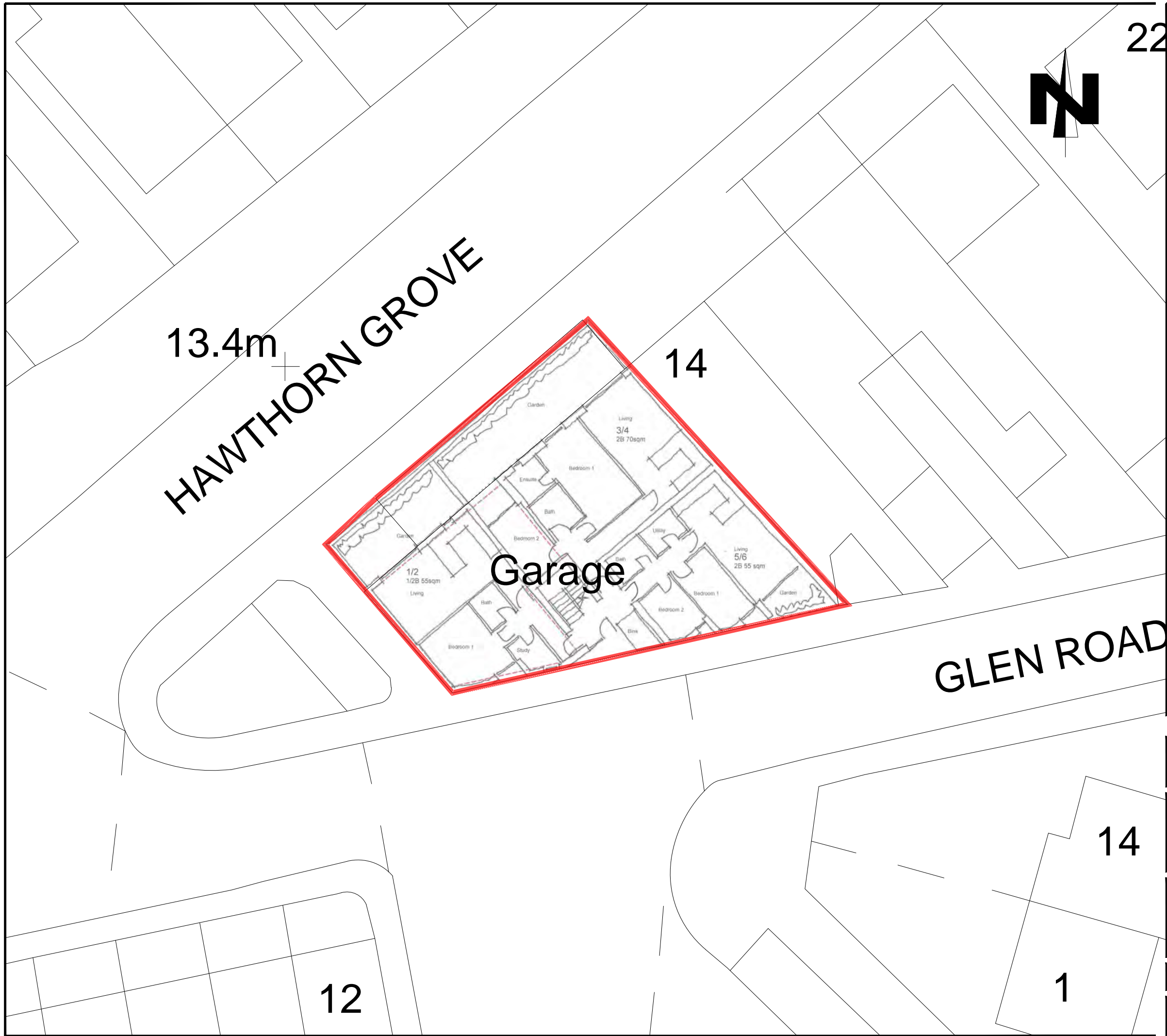
Client:
RHW DEVELOPMENTS

Project Title:
12-14 Hawthorngrove
Heworth
York, YO31 7XZ

Drawing Title:
Existing Site Layout Plan

Scale at A3: NTS @ A3	Date: 09.08.18	Drawn by: P.D	Approved by: L.J
--------------------------	-------------------	------------------	---------------------

Job Ref: 18-556	Drg no: —	Rev: —
--------------------	--------------	-----------



ARC ENVIRONMENTAL LTD

Solum House
Unit 1 Elliott Court
St. John's Road
Meadowfield
Durham, DH7 8PN
Tel: (0191) 378 6380
Fax: (0191) 378 0494
e-mail: admin@arc-environmental.com
web: www.arc-environmental.com

The contractor shall check all dimensions on site before commencement of any works. No dimensions to be scaled off this drawing.
© Copyright Reserved

LEGEND	
	APPROXIMATE SITE BOUNDARY

rev.	date	amendments		drawn	chckd

Client:
RHW DEVELOPMENTS

Project Title:
12-14 Hawthorn Grove
Heworth
York, YO31 7XZ

Drawing Title:
Proposed Development Layout Plan

Scale at A3: NTS @ A3	Date: 09.08.18	Drawn by: P.D	Approved by: L.J
--------------------------	-------------------	------------------	---------------------

Job Ref: 18-556	Drg no: —	Rev: —
--------------------	--------------	-----------



ARC ENVIRONMENTAL LTD

Solum House
Unit 1 Elliott Court
St. John's Road
Meadowfield
Durham, DH7 8PN
Tel: (0191) 378 6380
Fax: (0191) 378 0494
e-mail: admin@arc-environmental.com
web: www.arc-environmental.com

The contractor shall check all dimensions on site before commencement of any works. No dimensions to be scaled off this drawing.
© Copyright Reserved

rev.	date	amendments	drawn	chkd

Client:
RHW DEVELOPMENTS

Project Title:
12-14 Hawthorn Grove
Heworth
York, YO31 7XZ

Drawing Title:
Site Photographic Record Sheet

Scale at A3: NTS @ A3	Date: 09.08.18	Drawn by: P.D	Approved by: L.J
Job Ref: 18-556	Drg no: —	Rev: —	

APPENDIX II



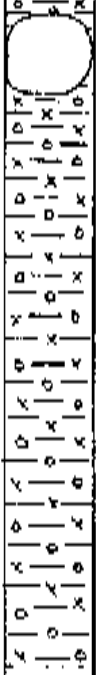




BGS Borehole Logs

<h2 style="margin: 0;">Norwest Holst Soil Engineering Ltd.</h2>						Borehole No. 19
Contract No. <u>FB934</u>		<h3 style="margin: 0;">BOREHOLE LOG</h3>		Sheet <u>1</u> of <u>1</u>		
Location <u>Elvington Main, York</u>		Client <u>Yorkshire Water</u>		Chainage <u>6120</u> <u>5240</u>		
Method of Boring <u>Cable Permutation</u>		Ground Level <u>m.A.O.D.</u>		Date <u>18/5/90</u>		
Diameter of Borehole <u>150mm</u>						

Description of Strata	Legend	Depth Below G.L. (m)	O.D. Level (m)	Casing Depth at Sampling	Sampling and Coring	"N"/R.Q.D.%	Daily Progress
MADE GROUND: Ash, natural stone and back fill.		0.80					15/8
Firm to stiff dark brown very sandy CLAY with much fine to coarse subrounded gravel and mudstone, sandstone and quartzite.					1.00-1.45 (100)		
1.70m...occasional subrounded cobbles					2.00-2.45 (120)		
2.70m...becoming silty sandy clay					3.00-3.45 (80)		
					4.00-4.45 (85)		
					5.50-5.95 (75)		
		6.50					
Soft brown clayey SILT					6.70-7.15 (90)		
		7.30		7.30	7.30	"10"	
Firm to stiff very silty sandy CLAY with some fine to medium rounded gravel of mudstone and sandstone.		8.00			8		15/8
Borehole complete at 8.00m							

Type of Sample Is S.P.T. <input checked="" type="checkbox"/> Undisturbed Ic C.P.T. <input checked="" type="checkbox"/> Vane O Jar <input checked="" type="checkbox"/> Water ● Bulk <input checked="" type="checkbox"/> Piezometer	Remarks (Observations of Ground Water etc.) () U100 blow Water struck at 7.00m, Level rose after 20 mins to 6.90m
---	--

Holst Soil Engineering Limited							Borehole No. 02	
BOREHOLE LOG								
Contract No. <u>SI 1744/P2905</u>							Sheet <u>1</u> of <u>1</u>	
Location <u>East Parade, York</u>							<u>SE 65SW - 271</u>	
Client <u>York City Engineer</u>							<u>6125 5245</u>	
Method of Boring <u>Percussion</u>							Ground Level <u>19.611m A.O.D.</u>	
Diameter of Borehole <u>203mm</u>							Date <u>18/7/74</u>	

Description of Strata	Legend	Depth below G.L.(m)	Thickness of Strata(m)	Type of Sample	c KN/sq.m	φ deg	m.c. %	γ Kg/cum	N
MADE GROUND: Asphalt		0.10	0.10						
MADE GROUND:-clay,bricks and stones.									
Firm to stiff brown silty sandy stoney CLAY. (large cobble obstruction 2.3-2.9m)		2.10	2.00	3.00 			16.6		
				4.50 			13.1		
				6.00 	145	6	13.0	2225	
				7.00 			13.0		
		7.50	5.40						

Type of Sample <input type="checkbox"/> Undisturbed Sample φ Angle of Friction <input type="checkbox"/> Disturbed Sample m.c Moisture Content <input type="checkbox"/> Water Sample γ Bulk Density <input type="checkbox"/> Penetration Test N S.P.T. Value <input type="checkbox"/> Apparent Cohesion	Remarks (Observations of Ground Water etc) <div style="text-align: center; padding: 10px;"> Borehole Dry. </div> <p style="font-size: small; text-align: center;">Water levels are subject to seasonal or tidal variations and should not be taken as constant</p>
---	--

Holst Soil Engineering Limited										Borehole No. 01
BOREHOLE LOG										
Contract No. SI 1764/B2805 Location East Parade, York. Client York City Engineer Method of Boring Percepsion Diameter of Borehole 203mm					Se 6.55w - 7.70 G 122 52u0		Sheet 1 of 1 Chainage Ground Level 13.503m A.O.D. Date 18/7/74			
Description of Strata	Legend	Depth below G.L.(m)	Thickness of Strata(m)	Type of Sample	c KN/m ²	φ deg	mc %	γ Kg/cum	N	
MADE GROUND:-Clay, ash and bricks.										
Stiff brown silty sandy stoney CLAY.		1.20	1.20	1.50 	138	0	14.9	2218		
				3.00 	193	0	13.8	2270		
				4.50 						
				6.00 	110	12	14.1	2260		
				7.00 			13.2			
		7.50	6.30							
Type of Sample <input type="checkbox"/> Undisturbed Sample s Angle of Friction <input type="checkbox"/> Disturbed Sample mc Moisture Content <input type="checkbox"/> Water Sample γ Bulk Density <input type="checkbox"/> Penetration Test N SPT Value <input type="checkbox"/> Apparent Cohesion					Remarks (Observations of Ground Water etc) <div style="text-align: center; padding: 10px;"> Borehole Dry. </div>					
Water levels are subject to seasonal or tidal variations and should not be taken as constant										

APPENDIX III

Landmark Envirocheck Report



Envirocheck[®] Report:

Datasheet

Order Details:

Order Number:

174080155_1_1

Customer Reference:

18-556

National Grid Reference:

461250, 452430

Slice:

A

Site Area (Ha):

0.04

Search Buffer (m):

1000

Site Details:

Glen Suzuki Garage

12 Hawthorn Grove

York

North Yorkshire

YO31 7XZ

Client Details:

Mr K Moir

Arc Environmental Ltd

Unit 1

Elliot Court

St John's Road

Meadowfield

Durham

DH7 8PN

Report Section	Page Number
Summary	-
Agency & Hydrological	1
Waste	37
Hazardous Substances	47
Geological	48
Industrial Land Use	57
Sensitive Land Use	93
Data Currency	94
Data Suppliers	99
Useful Contacts	100

Introduction

The Environment Act 1995 has made site sensitivity a key issue, as the legislation pays as much attention to the pathways by which contamination could spread, and to the vulnerable targets of contamination, as it does the potential sources of contamination. For this reason, Landmark's Site Sensitivity maps and Datasheet(s) place great emphasis on statutory data provided by the Environment Agency/Natural Resources Wales and the Scottish Environment Protection Agency; it also incorporates data from Natural England (and the Scottish and Welsh equivalents) and Local Authorities; and highlights hydrogeological features required by environmental and geotechnical consultants. It does not include any information concerning past uses of land. The datasheet is produced by querying the Landmark database to a distance defined by the client from a site boundary provided by the client. In the attached datasheet the National Grid References (NGRs) are rounded to the nearest 10m in accordance with Landmark's agreements with a number of Data Suppliers.

Copyright Notice

© Landmark Information Group Limited 2018. The Copyright on the information and data and its format as contained in this Envirocheck® Report ("Report") is the property of Landmark Information Group Limited ("Landmark") and several other Data Providers, including (but not limited to) Ordnance Survey, British Geological Survey, the Environment Agency/Natural Resources Wales and Natural England, and must not be reproduced in whole or in part by photocopying or any other method. The Report is supplied under Landmark's Terms and Conditions accepted by the Customer. A copy of Landmark's Terms and Conditions can be found with the Index Map for this report. Additional copies of the Report may be obtained from Landmark, subject to Landmark's charges in force from time to time. The Copyright, design rights and any other intellectual rights shall remain the exclusive property of Landmark and/or other Data providers, whose Copyright material has been included in this Report.

Natural England Copyright Notice

Site of Special Scientific Interest, National Nature Reserve, Ramsar, Special Protection Area, Special Conservation Area, Marine Nature Reserve data (derived from Ordnance Survey 1:10000 raster) is provided by, and used with the permission of, Natural England who retain the copyright and Intellectual Property Rights for the data.

Scottish Natural Heritage Copyright

Contains SNH information licensed under the Open Government Licence v3.0.

Ove Arup Copyright Notice

The Mining Instability data was obtained on licence from Ove Arup & Partners Limited (for further information, contact mining.review@arup.com). No reproduction or further use of such Data is to be made without the prior written consent of Ove Arup & Partners Limited. The supplied Mining Instability data is derived from publicly available records and other third party sources and neither Ove Arup & Partners nor Landmark warrant the accuracy or completeness of such information or data.

Peter Brett Associates Copyright Notice

The cavity data presented has been extracted from the PBA enhanced version of the original DEFRA national cavity databases. PBA/DEFRA retain the copyright & intellectual property rights in the data. Whilst all reasonable efforts are made to check that the information contained in the cavity databases is accurate we do not warrant that the data is complete or error free. The information is based upon our own researches and those collated from a number of external sources and is continually being augmented and updated by PBA. In no event shall PBA/DEFRA or Landmark be liable for any loss or damage including, without limitation, indirect or consequential loss or damage arising from the use of this data.

Radon Potential dataset Copyright Notice

Information supplied from a joint dataset compiled by The British Geological Survey and Public Health England.

Natural Resources Wales Copyright Notice

Contains Natural Resources Wales information © Natural Resources Wales and Database Right. All rights Reserved. Contains Ordnance Survey Data. Ordnance Survey Licence number 100019741. Crown Copyright and Database Right. Contains Natural Resources Wales information © Natural Resources Wales and Database Right. All rights Reserved. Some features of this information are based on digital spatial data licensed from the Centre for Ecology & Hydrology © NERC (CEH). Defra, Met Office and DARD Rivers Agency © Crown copyright. © Cranfield University. © James Hutton Institute. Contains OS data © Crown copyright and database right 2018. Land & Property Services © Crown copyright and database right.

Report Version v53.0

Data Type	Page Number	On Site	0 to 250m	251 to 500m	501 to 1000m (*up to 2000m)
Agency & Hydrological					
BGS Groundwater Flooding Susceptibility	pg 1		Yes	Yes	n/a
Contaminated Land Register Entries and Notices					
Discharge Consents	pg 2			11	15
Prosecutions Relating to Controlled Waters			n/a	n/a	n/a
Enforcement and Prohibition Notices					
Integrated Pollution Controls					
Integrated Pollution Prevention And Control					
Local Authority Integrated Pollution Prevention And Control					
Local Authority Pollution Prevention and Controls	pg 8		2	7	19
Local Authority Pollution Prevention and Control Enforcements					
Nearest Surface Water Feature	pg 12			Yes	
Pollution Incidents to Controlled Waters	pg 12			25	46
Prosecutions Relating to Authorised Processes	pg 24				1
Registered Radioactive Substances					
River Quality	pg 24		1		1
River Quality Biology Sampling Points	pg 25			1	
River Quality Chemistry Sampling Points					
Substantiated Pollution Incident Register	pg 25			1	2
Water Abstractions	pg 25				3 (*14)
Water Industry Act Referrals					
Groundwater Vulnerability	pg 29	Yes	n/a	n/a	n/a
Drift Deposits			n/a	n/a	n/a
Bedrock Aquifer Designations	pg 29	Yes	n/a	n/a	n/a
Superficial Aquifer Designations	pg 30	Yes	n/a	n/a	n/a
Source Protection Zones					
Extreme Flooding from Rivers or Sea without Defences	pg 30		Yes	n/a	n/a
Flooding from Rivers or Sea without Defences	pg 30		Yes	n/a	n/a
Areas Benefiting from Flood Defences	pg 30		Yes	n/a	n/a
Flood Water Storage Areas				n/a	n/a
Flood Defences				n/a	n/a
OS Water Network Lines	pg 30			19	34

Data Type	Page Number	On Site	0 to 250m	251 to 500m	501 to 1000m (*up to 2000m)
Waste					
BGS Recorded Landfill Sites	pg 37			1	1
Historical Landfill Sites	pg 37			2	3
Integrated Pollution Control Registered Waste Sites					
Licensed Waste Management Facilities (Landfill Boundaries)	pg 38			1	
Licensed Waste Management Facilities (Locations)	pg 38			2	8
Local Authority Landfill Coverage	pg 40	1	n/a	n/a	n/a
Local Authority Recorded Landfill Sites	pg 40			2	6
Potentially Infilled Land (Non-Water)	pg 41	1	1	1	5
Potentially Infilled Land (Water)	pg 42			3	4
Registered Landfill Sites	pg 43				1
Registered Waste Transfer Sites	pg 43			2	2
Registered Waste Treatment or Disposal Sites	pg 45			3	1
Hazardous Substances					
Control of Major Accident Hazards Sites (COMAH)					
Explosive Sites					
Notification of Installations Handling Hazardous Substances (NIHHS)	pg 47		1	1	
Planning Hazardous Substance Consents	pg 47		4	1	
Planning Hazardous Substance Enforcements					

Data Type	Page Number	On Site	0 to 250m	251 to 500m	501 to 1000m (*up to 2000m)
Geological					
BGS 1:625,000 Solid Geology	pg 48	Yes	n/a	n/a	n/a
BGS Estimated Soil Chemistry	pg 48	Yes	Yes	Yes	Yes
BGS Recorded Mineral Sites	pg 49		2	4	13
BGS Urban Soil Chemistry	pg 52		Yes	Yes	Yes
BGS Urban Soil Chemistry Averages	pg 55	Yes			
CBSCB Compensation District			n/a	n/a	n/a
Coal Mining Affected Areas			n/a	n/a	n/a
Mining Instability			n/a	n/a	n/a
Man-Made Mining Cavities					
Natural Cavities					
Non Coal Mining Areas of Great Britain				n/a	n/a
Potential for Collapsible Ground Stability Hazards	pg 55	Yes		n/a	n/a
Potential for Compressible Ground Stability Hazards	pg 55	Yes		n/a	n/a
Potential for Ground Dissolution Stability Hazards				n/a	n/a
Potential for Landslide Ground Stability Hazards	pg 55	Yes		n/a	n/a
Potential for Running Sand Ground Stability Hazards	pg 55		Yes	n/a	n/a
Potential for Shrinking or Swelling Clay Ground Stability Hazards	pg 56	Yes	Yes	n/a	n/a
Radon Potential - Radon Affected Areas			n/a	n/a	n/a
Radon Potential - Radon Protection Measures			n/a	n/a	n/a
Industrial Land Use					
Contemporary Trade Directory Entries	pg 57		19	60	146
Fuel Station Entries	pg 76		1		3
Points of Interest - Commercial Services	pg 76		9	41	64
Points of Interest - Education and Health	pg 85				1
Points of Interest - Manufacturing and Production	pg 86		1	21	30
Points of Interest - Public Infrastructure	pg 90		5	1	9
Points of Interest - Recreational and Environmental	pg 91		2		13
Gas Pipelines					
Underground Electrical Cables					

Data Type	Page Number	On Site	0 to 250m	251 to 500m	501 to 1000m (*up to 2000m)
Sensitive Land Use					
Ancient Woodland					
Areas of Adopted Green Belt					
Areas of Unadopted Green Belt	pg 93			1	
Areas of Outstanding Natural Beauty					
Environmentally Sensitive Areas					
Forest Parks					
Local Nature Reserves	pg 93			1	
Marine Nature Reserves					
National Nature Reserves					
National Parks					
Nitrate Sensitive Areas					
Nitrate Vulnerable Zones	pg 93	1			
Ramsar Sites					
Sites of Special Scientific Interest					
Special Areas of Conservation					
Special Protection Areas					
World Heritage Sites					

Map ID	Details	Quadrant Reference (Compass Direction)	Estimated Distance From Site	Contact	NGR
	BGS Groundwater Flooding Susceptibility Flooding Type: Limited Potential for Groundwater Flooding to Occur	A13NW (N)	106	1	461250 452550
	BGS Groundwater Flooding Susceptibility Flooding Type: Potential for Groundwater Flooding of Property Situated Below Ground Level	A13SW (W)	240	1	461000 452432
	BGS Groundwater Flooding Susceptibility Flooding Type: Potential for Groundwater Flooding of Property Situated Below Ground Level	A13SW (W)	290	1	460950 452432
	BGS Groundwater Flooding Susceptibility Flooding Type: Potential for Groundwater Flooding of Property Situated Below Ground Level	A13SW (W)	301	1	460950 452350
	BGS Groundwater Flooding Susceptibility Flooding Type: Limited Potential for Groundwater Flooding to Occur	A13NE (N)	310	1	461300 452750
	BGS Groundwater Flooding Susceptibility Flooding Type: Potential for Groundwater Flooding of Property Situated Below Ground Level	A13SW (SW)	318	1	460950 452300
	BGS Groundwater Flooding Susceptibility Flooding Type: Limited Potential for Groundwater Flooding to Occur	A13NE (N)	321	1	461350 452750
	BGS Groundwater Flooding Susceptibility Flooding Type: Potential for Groundwater Flooding of Property Situated Below Ground Level	A13NW (NW)	325	1	461000 452650
	BGS Groundwater Flooding Susceptibility Flooding Type: Potential for Groundwater Flooding of Property Situated Below Ground Level	A13NW (NW)	329	1	461050 452700
	BGS Groundwater Flooding Susceptibility Flooding Type: Potential for Groundwater Flooding of Property Situated Below Ground Level	A13NW (NW)	343	1	461100 452750
	BGS Groundwater Flooding Susceptibility Flooding Type: Potential for Groundwater Flooding of Property Situated Below Ground Level	A12SE (W)	364	1	460900 452300
	BGS Groundwater Flooding Susceptibility Flooding Type: Potential for Groundwater Flooding of Property Situated Below Ground Level	A8NE (S)	374	1	461255 452050
	BGS Groundwater Flooding Susceptibility Flooding Type: Potential for Groundwater Flooding of Property Situated Below Ground Level	A12SE (SW)	385	1	460900 452250
	BGS Groundwater Flooding Susceptibility Flooding Type: Potential for Groundwater Flooding of Property Situated Below Ground Level	A18SW (NW)	411	1	461050 452800
	BGS Groundwater Flooding Susceptibility Flooding Type: Potential for Groundwater Flooding of Property Situated Below Ground Level	A8NW (S)	424	1	461250 452000
	BGS Groundwater Flooding Susceptibility Flooding Type: Potential for Groundwater Flooding of Property Situated Below Ground Level	A12SE (SW)	441	1	460900 452150
	BGS Groundwater Flooding Susceptibility Flooding Type: Potential for Groundwater Flooding of Property Situated Below Ground Level	A8NW (SW)	448	1	461000 452050
	BGS Groundwater Flooding Susceptibility Flooding Type: Limited Potential for Groundwater Flooding to Occur	A8NE (S)	448	1	461400 452000
	BGS Groundwater Flooding Susceptibility Flooding Type: Potential for Groundwater Flooding of Property Situated Below Ground Level	A12SE (SW)	453	1	460850 452200
	BGS Groundwater Flooding Susceptibility Flooding Type: Limited Potential for Groundwater Flooding to Occur	A18SE (NE)	496	1	461450 452900

Map ID	Details	Quadrant Reference (Compass Direction)	Estimated Distance From Site	Contact	NGR
1	Discharge Consents Operator: Persimmon Homes Property Type: Undefined Or Other Location: Heworth Green Car Park, Heworth Green, York, North Yorkshire Authority: Environment Agency, North East Region Catchment Area: Ouse Reference: 27/24/0314 Permit Version: 1 Effective Date: 2nd August 2004 Issued Date: 2nd August 2004 Revocation Date: 31st January 2005 Discharge Type: Unspecified Discharge: Underground Water Environment: Groundwaters Receiving Water: Groundwaters Status: New Consent (Water Resources Act 1991, Section 88 & Schedule 10 as amended by Environment Act 1995) Positional Accuracy: Located by supplier to within 10m	A13NW (W)	260	2	460980 452440
1	Discharge Consents Operator: Persimmon Homes Property Type: Undefined Or Other Location: Heworth Green Car Park, Heworth Green, York, North Yorkshire Authority: Environment Agency, North East Region Catchment Area: Ouse Reference: 27/24/0314 Permit Version: 2 Effective Date: 1st February 2005 Issued Date: 2nd August 2004 Revocation Date: 15th May 2006 Discharge Type: Unspecified Discharge: Underground Water Environment: Groundwaters Receiving Water: Groundwaters Status: Revoked (Water Resources Act 1991, Section 88 & Schedule 10 as amended by Environment Act 1995) Positional Accuracy: Located by supplier to within 10m	A13NW (W)	260	2	460980 452440
2	Discharge Consents Operator: Yorkshire Water Services Ltd Property Type: Not Given Location: Heworth Green, YORK, North Yorkshire Authority: Environment Agency, North East Region Catchment Area: Ouse (Yorkshire) Reference: WADC1009 Permit Version: Not Supplied Effective Date: Not Supplied Issued Date: Not Supplied Revocation Date: Not Supplied Discharge Type: Storm sewage overflow discharge Discharge: Freshwater Stream/River Environment: Foss Receiving Water: Foss Status: Not Supplied Positional Accuracy: Located by supplier to within 100m	A13NW (W)	330	2	460920 452510
3	Discharge Consents Operator: Yorkshire Water Services Ltd Property Type: STORM TANK/CSO ON SEWERAGE NETWORK (WATER COMPANY) Location: Heworth Green No 2 Cso Heworth Green, Roman Road, York, North Yorkshire, Yo31 8ra Authority: Environment Agency, North East Region Catchment Area: Ouse Reference: 27/24/0287 Permit Version: 1 Effective Date: 31st March 2004 Issued Date: 25th March 2004 Revocation Date: 25th October 2017 Discharge Type: Sewage Discharges - Stw Storm Overflow/Storm Tank - Water Company Discharge: Freshwater Stream/River Environment: River Foss Receiving Water: River Foss Status: New Consent (Water Resources Act 1991, Section 88 & Schedule 10 as amended by Environment Act 1995) Positional Accuracy: Located by supplier to within 10m	A12NE (W)	346	2	460901 452500

Map ID	Details	Quadrant Reference (Compass Direction)	Estimated Distance From Site	Contact	NGR
3	Discharge Consents Operator: Yorkshire Water Services Ltd Property Type: STORM TANK/CSO ON SEWERAGE NETWORK (WATER COMPANY) Location: Heworth Green No 2 Cso Heworth Green, Roman Road, York, North Yorkshire, Yo31 8ra Authority: Environment Agency, North East Region Catchment Area: Ouse Reference: 27/24/0287 Permit Version: 2 Effective Date: 26th October 2017 Issued Date: 26th October 2017 Revocation Date: Not Supplied Discharge Type: Sewage Discharges - Stw Storm Overflow/Storm Tank - Water Company Discharge: Freshwater Stream/River Environment: Receiving Water: River Foss Status: Varied under EPR 2010 Positional Accuracy: Located by supplier to within 10m	A12NE (W)	350	2	460898 452505
4	Discharge Consents Operator: Yorkshire Water Services Ltd Property Type: STORM TANK/CSO ON SEWERAGE NETWORK (WATER COMPANY) Location: Foss Bank Cso, Monkgate, York, Yo31 7pa Authority: Environment Agency, North East Region Catchment Area: Ouse Reference: Wadc1520 Permit Version: 3 Effective Date: 23rd March 2017 Issued Date: 23rd March 2017 Revocation Date: Not Supplied Discharge Type: Sewage Discharges - Stw Storm Overflow/Storm Tank - Water Company Discharge: Freshwater Stream/River Environment: Receiving Water: River Foss Status: Varied under EPR 2010 Positional Accuracy: Located by supplier to within 10m	A12NE (W)	357	2	460888 452490
4	Discharge Consents Operator: Yorkshire Water Services Ltd Property Type: STORM TANK/CSO ON SEWERAGE NETWORK (WATER COMPANY) Location: Foss Bank Cso, Monkgate, York, Yo31 7pa Authority: Environment Agency, North East Region Catchment Area: Ouse Reference: Wadc1520 Permit Version: 2 Effective Date: 14th April 2009 Issued Date: 14th April 2009 Revocation Date: 22nd March 2017 Discharge Type: Sewage Discharges - Stw Storm Overflow/Storm Tank - Water Company Discharge: Freshwater Stream/River Environment: Receiving Water: River Foss Status: Transferred from Water Act 1989 Positional Accuracy: Located by supplier to within 10m	A12NE (W)	382	2	460860 452470
4	Discharge Consents Operator: Yorkshire Water Services Ltd Property Type: STORM TANK/CSO ON SEWERAGE NETWORK (WATER COMPANY) Location: Foss Bank Cso, Monkgate, York, Yo31 7pa Authority: Environment Agency, North East Region Catchment Area: Ouse Reference: Wadc1520 Permit Version: 1 Effective Date: 19th September 1989 Issued Date: 19th September 1989 Revocation Date: 13th April 2009 Discharge Type: Sewage Discharges - Stw Storm Overflow/Storm Tank - Water Company Discharge: Freshwater Stream/River Environment: Receiving Water: River Foss Status: Transferred from Water Act 1989 Positional Accuracy: Located by supplier to within 100m	A12NE (W)	382	2	460860 452470

Map ID	Details	Quadrant Reference (Compass Direction)	Estimated Distance From Site	Contact	NGR
5	Discharge Consents Operator: Robert Traves Calor Centres Ltd Property Type: SUB-STATION/ELECTRICITY/GAS/AIR CONDITIONING SUPPLY Location: Calor Gas Department, Gladstone Street, York, North Yorkshire Authority: Environment Agency, North East Region Catchment Area: Ouse Reference: C4202 Permit Version: 1 Effective Date: 1st May 1986 Issued Date: 1st May 1986 Revocation Date: 15th May 1998 Discharge Type: Trade Discharges - Site Drainage (Contaminated Surface Water, Not Waste Sites) Discharge: Freshwater Stream/River Environment: Receiving Water: River Foss Status: Authorisation revoked Positional Accuracy: Located by supplier to within 100m	A13NW (NW)	361	2	461000 452700
6	Discharge Consents Operator: Yorkshire Water Services Ltd Property Type: STORM TANK/CSO ON SEWERAGE NETWORK (WATER COMPANY) Location: Huntington Road Cso Huntington Road, York, North Yorkshire, United Kingdom, Yo31 8ra Authority: Environment Agency, North East Region Catchment Area: Ouse Reference: 27/24/0430 Permit Version: 1 Effective Date: 22nd January 2008 Issued Date: 22nd January 2008 Revocation Date: Not Supplied Discharge Type: Sewage Discharges - Stw Storm Overflow/Storm Tank - Water Company Discharge: Freshwater Stream/River Environment: Receiving Water: River Foss Status: New Consent (Water Resources Act 1991, Section 88 & Schedule 10 as amended by Environment Act 1995) Positional Accuracy: Located by supplier to within 10m	A12NE (W)	405	2	460860 452570
7	Discharge Consents Operator: Allied Carpet Stores Limited, Property Type: MAKING OF TEXTILES Location: Proposed Development (York), Foss Islands Road, York, North Yorkshire Authority: Environment Agency, North East Region Catchment Area: Ouse Reference: C4377 Permit Version: 1 Effective Date: 1st October 1986 Issued Date: 1st October 1986 Revocation Date: 8th April 1992 Discharge Type: Trade Discharges - Site Drainage (Contaminated Surface Water, Not Waste Sites) Discharge: Freshwater Stream/River Environment: Receiving Water: River Foss Status: Authorisation revoked Positional Accuracy: Located by supplier to within 10m	A12SE (SW)	467	2	460910 452100
8	Discharge Consents Operator: Yorkshire Water Services Ltd Property Type: STORM TANK/CSO ON SEWERAGE NETWORK (WATER COMPANY) Location: Layerthorpe Bridge Cso Layerthorpe/Foss Island Road, York, North Yorkshire, United Kingdom, Yo31 7us Authority: Environment Agency, North East Region Catchment Area: Ouse Reference: 27/24/0431 Permit Version: 1 Effective Date: 22nd January 2008 Issued Date: 22nd January 2008 Revocation Date: Not Supplied Discharge Type: Sewage Discharges - Stw Storm Overflow/Storm Tank - Water Company Discharge: Freshwater Stream/River Environment: Receiving Water: River Foss Status: New Consent (Water Resources Act 1991, Section 88 & Schedule 10 as amended by Environment Act 1995) Positional Accuracy: Located by supplier to within 10m	A7NE (SW)	517	2	460860 452080

Map ID	Details	Quadrant Reference (Compass Direction)	Estimated Distance From Site	Contact	NGR
8	Discharge Consents Operator: Yorkshire Water Services Ltd Property Type: Not Given Location: Peasholme Green, YORK, North Yorkshire Authority: Environment Agency, North East Region Catchment Area: Ouse (Yorkshire) Reference: WADC1224 Permit Version: Not Supplied Effective Date: Not Supplied Issued Date: Not Supplied Revocation Date: Not Supplied Discharge Type: Storm sewage overflow discharge Discharge: Freshwater Stream/River Environment: Receiving Water: Foss Status: Not Supplied Positional Accuracy: Located by supplier to within 100m	A7NE (SW)	554	2	460820 452070
9	Discharge Consents Operator: University Of Ripon & York St John Property Type: PUMPING STN ON UNADOPTED SEWERAGE NETWRK (NOT WATER CO) Location: York City Gymnastics Club, Off Heworth Green, York, North Yorkshire Authority: Environment Agency, North East Region Catchment Area: Ouse Reference: C4602 Permit Version: 1 Effective Date: 9th April 1987 Issued Date: 9th April 1987 Revocation Date: Not Supplied Discharge Type: Sewage Discharges - Pumping Station - Not Water Company Discharge: Freshwater Stream/River Environment: Receiving Water: River Foss Status: Transferred from COPA 1974 Positional Accuracy: Located by supplier to within 100m	A18SW (NW)	610	2	460930 452960
10	Discharge Consents Operator: Yorkshire Water Services Ltd Property Type: STORM TANK/CSO ON SEWERAGE NETWORK (WATER COMPANY) Location: Foss Islands Road Cso Foss Islands Road, York, North Yorkshire, United Kingdom, Yo31 7ur Authority: Environment Agency, North East Region Catchment Area: Ouse Reference: 27/24/0433 Permit Version: 1 Effective Date: 22nd January 2008 Issued Date: 22nd January 2008 Revocation Date: Not Supplied Discharge Type: Sewage Discharges - Stw Storm Overflow/Storm Tank - Water Company Discharge: Freshwater Stream/River Environment: Receiving Water: Tang Hall Beck Status: New Consent (Water Resources Act 1991, Section 88 & Schedule 10 as amended by Environment Act 1995) Positional Accuracy: Located by supplier to within 10m	A8NW (S)	682	2	461020 451780
11	Discharge Consents Operator: Yorkshire Water Services Ltd Property Type: STORM TANK/CSO ON SEWERAGE NETWORK (WATER COMPANY) Location: Navigation Road Cso Navigation Road, York, North Yorkshire, United Kingdom, Yo1 9ul Authority: Environment Agency, North East Region Catchment Area: Ouse Reference: 27/24/0434 Permit Version: 1 Effective Date: 22nd January 2008 Issued Date: 22nd January 2008 Revocation Date: Not Supplied Discharge Type: Sewage Discharges - Stw Storm Overflow/Storm Tank - Water Company Discharge: Freshwater Stream/River Environment: Receiving Water: Tang Hall Beck Status: New Consent (Water Resources Act 1991, Section 88 & Schedule 10 as amended by Environment Act 1995) Positional Accuracy: Located by supplier to within 10m	A7SE (SW)	771	2	460910 451730

Map ID	Details	Quadrant Reference (Compass Direction)	Estimated Distance From Site	Contact	NGR
12	Discharge Consents Operator: Yorkshire Water Services Ltd Property Type: STORM TANK/CSO ON SEWERAGE NETWORK (WATER COMPANY) Location: Huntington Road Rail Bridge Cso Near Railway Bridge, Huntington Road, York, North Yorkshire, Yo31 8jh Authority: Environment Agency, North East Region Catchment Area: Ouse Reference: 27/24/0429 Permit Version: 1 Effective Date: 22nd January 2008 Issued Date: 22nd January 2008 Revocation Date: Not Supplied Discharge Type: Sewage Discharges - Stw Storm Overflow/Storm Tank - Water Company Discharge: Freshwater Stream/River Environment: Receiving Water: River Foss Status: New Consent (Water Resources Act 1991, Section 88 & Schedule 10 as amended by Environment Act 1995) Positional Accuracy: Located by supplier to within 10m	A17NE (NW)	809	2	460880 453160
12	Discharge Consents Operator: Yorkshire Water Services Ltd Property Type: STORM TANK/CSO ON SEWERAGE NETWORK (WATER COMPANY) Location: Haxby Rd Cso, Haxby Road, York, North Yorkshire, Yo31 8jy Authority: Environment Agency, North East Region Catchment Area: Ouse Reference: Wadc1003 Permit Version: 3 Effective Date: 23rd March 2017 Issued Date: 23rd March 2017 Revocation Date: Not Supplied Discharge Type: Sewage Discharges - Stw Storm Overflow/Storm Tank - Water Company Discharge: Freshwater Stream/River Environment: Receiving Water: Culverted Trib Of River Foss Status: Varied under EPR 2010 Positional Accuracy: Located by supplier to within 10m	A17NE (NW)	812	2	460884 453166
13	Discharge Consents Operator: Yorkshire Water Services Ltd Property Type: STORM TANK/CSO ON SEWERAGE NETWORK (WATER COMPANY) Location: Tang Hall - Rawdon Avenue Sso, Tang Hall, York, North Yorkshire Authority: Environment Agency, North East Region Catchment Area: Ouse Reference: Ywucd2/129 Permit Version: 1 Effective Date: 12th November 1997 Issued Date: 12th November 1997 Revocation Date: Not Supplied Discharge Type: Sewage Discharges - Stw Storm Overflow/Storm Tank - Water Company Discharge: Freshwater Stream/River Environment: Receiving Water: Osbalwick Beck Status: New Consent (Water Resources Act 1991, Section 88 & Schedule 10 as amended by Environment Act 1995) Positional Accuracy: Located by supplier to within 10m	A9SW (SE)	856	2	461663 451669
14	Discharge Consents Operator: Yorkshire Water Services Ltd Property Type: STORM TANK/CSO ON SEWERAGE NETWORK (WATER COMPANY) Location: Kitchener Street Cso Kitchener Street, York, North Yorkshire, United Kingdom, Yo31 8ru Authority: Environment Agency, North East Region Catchment Area: Ouse Reference: 27/24/0460 Permit Version: 1 Effective Date: 2nd January 2008 Issued Date: 2nd January 2008 Revocation Date: Not Supplied Discharge Type: Sewage Discharges - Stw Storm Overflow/Storm Tank - Water Company Discharge: Freshwater Stream/River Environment: Receiving Water: River Foss Status: New Consent (Water Resources Act 1991, Section 88 & Schedule 10 as amended by Environment Act 1995) Positional Accuracy: Located by supplier to within 10m	A17NE (NW)	862	2	460880 453220

Map ID	Details	Quadrant Reference (Compass Direction)	Estimated Distance From Site	Contact	NGR
14	Discharge Consents Operator: Yorkshire Water Services Ltd Property Type: STORM TANK/CSO ON SEWERAGE NETWORK (WATER COMPANY) Location: Ashville Street Cso Ashville Street, York, North Yorkshire, United Kingdom, Yo31 8rr Authority: Environment Agency, North East Region Catchment Area: Ouse Reference: 27/24/0461 Permit Version: 1 Effective Date: 2nd January 2008 Issued Date: 2nd January 2008 Revocation Date: Not Supplied Discharge Type: Sewage Discharges - Stw Storm Overflow/Storm Tank - Water Company Discharge: Freshwater Stream/River Environment: Receiving Water: River Foss Status: New Consent (Water Resources Act 1991, Section 88 & Schedule 10 as amended by Environment Act 1995) Positional Accuracy: Located by supplier to within 10m	A17NE (NW)	863	2	460880 453221
15	Discharge Consents Operator: Yorkshire Water Services Ltd Property Type: STORM TANK/CSO ON SEWERAGE NETWORK (WATER COMPANY) Location: Oakville Street Cso Oakville Street, York, North Yorkshire, United Kingdom, Yo31 8rr Authority: Environment Agency, North East Region Catchment Area: Ouse Reference: 27/24/0462 Permit Version: 1 Effective Date: 2nd January 2008 Issued Date: 2nd January 2008 Revocation Date: Not Supplied Discharge Type: Sewage Discharges - Stw Storm Overflow/Storm Tank - Water Company Discharge: Freshwater Stream/River Environment: Receiving Water: River Foss Status: New Consent (Water Resources Act 1991, Section 88 & Schedule 10 as amended by Environment Act 1995) Positional Accuracy: Located by supplier to within 10m	A17NE (N)	923	2	460910 453300
16	Discharge Consents Operator: Yorkshire Water Services Ltd Property Type: STORM TANK/CSO ON SEWERAGE NETWORK (WATER COMPANY) Location: Haxby Rd Cso, Haxby Road, York, North Yorkshire, Yo31 8jy Authority: Environment Agency, North East Region Catchment Area: Ouse Reference: Wadc1003 Permit Version: 2 Effective Date: 14th April 2009 Issued Date: 14th April 2009 Revocation Date: 22nd March 2017 Discharge Type: Sewage Discharges - Stw Storm Overflow/Storm Tank - Water Company Discharge: Freshwater Stream/River Environment: Receiving Water: River Foss Status: New Consent (Water Resources Act 1991, Section 88 & Schedule 10 as amended by Environment Act 1995) Positional Accuracy: Located by supplier to within 10m	A17NE (NW)	977	2	460580 453150
16	Discharge Consents Operator: Yorkshire Water Services Ltd Property Type: STORM TANK/CSO ON SEWERAGE NETWORK (WATER COMPANY) Location: Haxby Rd Cso, Haxby Road, York, North Yorkshire, Yo31 8jy Authority: Environment Agency, North East Region Catchment Area: Ouse Reference: Wadc1003 Permit Version: 1 Effective Date: 18th September 1989 Issued Date: 18th September 1989 Revocation Date: 13th April 2009 Discharge Type: Sewage Discharges - Stw Storm Overflow/Storm Tank - Water Company Discharge: Freshwater Stream/River Environment: Receiving Water: River Foss Status: New Consent (Water Resources Act 1991, Section 88 & Schedule 10 as amended by Environment Act 1995) Positional Accuracy: Located by supplier to within 10m	A17NE (NW)	977	2	460580 453150

Map ID	Details	Quadrant Reference (Compass Direction)	Estimated Distance From Site	Contact	NGR
16	Discharge Consents Operator: Yorkshire Water Services Ltd Property Type: Sewerage Network - Pumping Staions Location: Haxby Road Sps , YORK, North Yorkshire Authority: Environment Agency, North East Region Catchment Area: Ouse (Yorkshire) Reference: WADC1003 Permit Version: Not Supplied Effective Date: Not Supplied Issued Date: Not Supplied Revocation Date: Not Supplied Discharge Type: Storm sewage overflow discharge Discharge: Freshwater Stream/River Environment: Receiving Water: River Foss Status: Not Supplied Positional Accuracy: Located by supplier to within 100m	A17NE (NW)	977	2	460580 453150
17	Discharge Consents Operator: Yorkshire Water Services Ltd Property Type: STORM TANK/CSO ON SEWERAGE NETWORK (WATER COMPANY) Location: Walmgate Cso Walmgate, York, North Yorkshire, United Kingdom, Yo1 9tr Authority: Environment Agency, North East Region Catchment Area: Ouse Reference: 27/24/0436 Permit Version: 1 Effective Date: 22nd January 2008 Issued Date: 22nd January 2008 Revocation Date: Not Supplied Discharge Type: Sewage Discharges - Stw Storm Overflow/Storm Tank - Water Company Discharge: Freshwater Stream/River Environment: Receiving Water: Tang Hall Beck Status: New Consent (Water Resources Act 1991, Section 88 & Schedule 10 as amended by Environment Act 1995) Positional Accuracy: Located by supplier to within 10m	A7SE (S)	984	2	460880 451510
18	Prosecutions Relating to Controlled Waters Location: River Foss, Huntington Road, York Prosecution Text: A Damaged Fuel Tank Leaked Diesel Into A Nearby Watercourse Via A Sewage Drain Prosecution Act: Wra91 S85(1) Hearing Date: 27th November 2003 Verdict: Guilty Fine: 4000 Cost: 1684 Positional Accuracy: Manually positioned within the geographical locality	A17NE (NW)	787	2	460879 453135
19	Local Authority Pollution Prevention and Controls Name: Texaco Garage Location: Mill Lane, YORK, YO31 7TF Authority: City of York Council, Environmental Protection Permit Reference: 1/14/23a Dated: Not Supplied Process Type: Local Authority Pollution Prevention and Control Description: PG1/14 Petrol filling station Status: Permitted Positional Accuracy: Automatically positioned to the address	A13NE (NE)	133	3	461318 452560
20	Local Authority Pollution Prevention and Controls Name: Layerthorpe Garage Ltd Location: 110 Layerthorpe, York, Yo31 7yw Authority: City of York Council, Environmental Protection Permit Reference: Not Given Dated: 14th February 1996 Process Type: Local Authority Air Pollution Control Description: PG6/34 Respraying of road vehicles Status: Authorised Positional Accuracy: Manually positioned to the address or location	A13SW (SW)	168	3	461137 452296
21	Local Authority Pollution Prevention and Controls Name: Faber Garage Location: Hallfield Garage, Layerthorpe, Yo3 7xq Authority: City of York Council, Environmental Protection Permit Reference: Not Given Dated: 11th December 1992 Process Type: Local Authority Air Pollution Control Description: PG1/1Waste oil burners, less than 0.4MW net rated thermal input Status: Authorised Positional Accuracy: Manually positioned to the address or location	A13SW (S)	304	3	461253 452120

Map ID	Details	Quadrant Reference (Compass Direction)	Estimated Distance From Site	Contact	NGR
21	Local Authority Pollution Prevention and Controls Name: M Townend Motors Location: Ebor Industrial Estate, Hallfield Road, York, North Yorkshire, YO31 7XD Authority: City of York Council, Environmental Protection Permit Reference: 1/1/2a Dated: Not Supplied Process Type: Local Authority Pollution Prevention and Control Description: PG1/1Waste oil burners, less than 0.4MW net rated thermal input Status: Permitted Positional Accuracy: Automatically positioned to the address	A13SE (S)	307	3	461267 452118
21	Local Authority Pollution Prevention and Controls Name: Faber Garage Location: Hallfield Road, Layerthorpe, YORK, North Yorkshire, YO31 7XD Authority: City of York Council, Environmental Protection Permit Reference: Not Given Dated: Not Supplied Process Type: Local Authority Air Pollution Control Description: PG1/1Waste oil burners, less than 0.4MW net rated thermal input Status: Authorised Positional Accuracy: Manually positioned to the address or location	A13SW (S)	317	3	461254 452107
22	Local Authority Pollution Prevention and Controls Name: Michael Townend Car Maintenance Location: Unit 3 Little Hallfield Road, Layerthorpe, YORK, North Yorkshire, YO31 7XP Authority: City of York Council, Environmental Protection Permit Reference: Not Given Dated: Not Supplied Process Type: Local Authority Air Pollution Control Description: PG1/1Waste oil burners, less than 0.4MW net rated thermal input Status: Authorised Positional Accuracy: Manually positioned to the address or location	A13SE (S)	340	3	461371 452105
23	Local Authority Pollution Prevention and Controls Name: Minster Auto Repairs Location: A2 Gladstone Street, Huntington Road, YORK, North Yorkshire, YO31 8RF Authority: City of York Council, Environmental Protection Permit Reference: 1/1/21a Dated: Not Supplied Process Type: Local Authority Air Pollution Control Description: PG1/1Waste oil burners, less than 0.4MW net rated thermal input Status: Not Supplied Positional Accuracy: Automatically positioned to the address	A13NW (NW)	399	3	461025 452770
24	Local Authority Pollution Prevention and Controls Name: Vanguard Ltd Location: 29-31 Layerthorpe, York, North Yorkshire, YO31 7UZ Authority: City of York Council, Environmental Protection Permit Reference: 1/14/13a Dated: Not Supplied Process Type: Local Authority Pollution Prevention and Control Description: PG1/14 Petrol filling station Status: Permitted Positional Accuracy: Automatically positioned to the address	A12SE (SW)	400	3	460902 452217
25	Local Authority Pollution Prevention and Controls Name: Wm Morrisons Plc Location: Foss Island Road, York, Yo31 7ul Authority: City of York Council, Environmental Protection Permit Reference: 6/46/10B Dated: Not Supplied Process Type: Local Authority Pollution Prevention and Control Description: PG6/46 Dry cleaning Status: Permitted Positional Accuracy: Manually positioned to the address or location	A8NW (SW)	450	3	461069 452010
26	Local Authority Pollution Prevention and Controls Name: Cemex Ltd Location: Hazel Court, James Street, York, Yo10 3ds Authority: City of York Council, Environmental Protection Permit Reference: 3/1/7A Dated: Not Supplied Process Type: Local Authority Pollution Prevention and Control Description: PG3/1Blending, packing, loading and use of bulk cement Status: Permitted Positional Accuracy: Manually positioned to the address or location	A8NE (S)	543	3	461307 451884

Map ID	Details	Quadrant Reference (Compass Direction)	Estimated Distance From Site	Contact	NGR
27	Local Authority Pollution Prevention and Controls Name: Wm Morrisons Plc Location: Foss Island Road, York, Yo31 7ul Authority: City of York Council, Environmental Protection Permit Reference: 1/14/28A Dated: Not Supplied Process Type: Local Authority Pollution Prevention and Control Description: PG1/14 Petrol filling station Status: Permitted Positional Accuracy: Manually positioned to the address or location	A8NW (SW)	546	3	461024 451925
28	Local Authority Pollution Prevention and Controls Name: Roger Holmes Location: Unit 4 The Raylor Centre, James Street, York, Yo10 3dw Authority: City of York Council, Environmental Protection Permit Reference: 1/1/38A Dated: Not Supplied Process Type: Local Authority Pollution Prevention and Control Description: PG1/1Waste oil burners, less than 0.4MW net rated thermal input Status: Permitted Positional Accuracy: Manually positioned to the address or location	A8SE (S)	676	3	461331 451753
28	Local Authority Pollution Prevention and Controls Name: Garage Services Location: Unit 5 The Raylor Centre, James Street, York, Yo10 3bu Authority: City of York Council, Environmental Protection Permit Reference: 1/1/37A Dated: Not Supplied Process Type: Local Authority Pollution Prevention and Control Description: PG1/1Waste oil burners, less than 0.4MW net rated thermal input Status: Permitted Positional Accuracy: Manually positioned to the address or location	A8SE (S)	684	3	461346 451747
29	Local Authority Pollution Prevention and Controls Name: Meadowcroft Dry Cleaners Location: 2 Monkgate, York, Yo31 7pe Authority: City of York Council, Environmental Protection Permit Reference: 6/46/7B Dated: Not Supplied Process Type: Local Authority Pollution Prevention and Control Description: PG6/46 Dry cleaning Status: Permitted Positional Accuracy: Manually positioned to the address or location	A12SW (W)	693	3	460572 452244
30	Local Authority Pollution Prevention and Controls Name: Monk Bar Garage Location: Lords Mayors Walk, YORK, North Yorkshire, YO31 7HB Authority: City of York Council, Environmental Protection Permit Reference: 1/1/3a Dated: Not Supplied Process Type: Local Authority Pollution Prevention and Control Description: PG1/1Waste oil burners, less than 0.4MW net rated thermal input Status: Permitted Positional Accuracy: Automatically positioned to the address	A12SW (W)	739	3	460513 452301
31	Local Authority Pollution Prevention and Controls Name: C & M Motors Location: 16 Alexandra Court, James Street, York, North Yorkshire, YO10 3DP Authority: City of York Council, Environmental Protection Permit Reference: 1/1/5a Dated: Not Supplied Process Type: Local Authority Pollution Prevention and Control Description: PG1/1Waste oil burners, less than 0.4MW net rated thermal input Status: Permitted Positional Accuracy: Automatically positioned to the address	A8SE (S)	751	3	461351 451680
32	Local Authority Pollution Prevention and Controls Name: Henley'S Of York Location: The Stonebow, York, YORK, North Yorkshire, YO1 7PF Authority: City of York Council, Environmental Protection Permit Reference: Not Given Dated: Not Supplied Process Type: Local Authority Air Pollution Control Description: PG6/34 Respraying of road vehicles Status: Authorised Positional Accuracy: Automatically positioned to the address	A7NE (SW)	762	3	460713 451880

Map ID	Details	Quadrant Reference (Compass Direction)	Estimated Distance From Site	Contact	NGR
33	Local Authority Pollution Prevention and Controls Name: Best Engines (UK) Ltd Location: Unit 30c, The Raylor Centre, James Street, York, Yo10 3dw Authority: City of York Council, Environmental Protection Permit Reference: 1/1/51A Dated: Not Supplied Process Type: Local Authority Pollution Prevention and Control Description: PG1/1Waste oil burners, less than 0.4MW net rated thermal input Status: Permitted Positional Accuracy: Manually positioned within the geographical locality	A8SE (S)	803	3	461375 451631
33	Local Authority Pollution Prevention and Controls Name: Spectrum Auto Services Location: Unit 27, The Raylor Centre, James Street, YORK, North Yorkshire, YO10 3DW Authority: City of York Council, Environmental Protection Permit Reference: 1/1/24a Dated: Not Supplied Process Type: Local Authority Air Pollution Control Description: PG1/1Waste oil burners, less than 0.4MW net rated thermal input Status: Not Supplied Positional Accuracy: Automatically positioned to the address	A8SE (S)	809	3	461346 451621
34	Local Authority Pollution Prevention and Controls Name: Garage Services Location: Unit 32 Raylor Centre, James Street, YORK, North Yorkshire, YO10 3DW Authority: City of York Council, Environmental Protection Permit Reference: 1/1/18a Dated: Not Supplied Process Type: Local Authority Pollution Prevention and Control Description: PG1/1Waste oil burners, less than 0.4MW net rated thermal input Status: Permitted Positional Accuracy: Automatically positioned to the address	A8SE (S)	850	3	461414 451591
35	Local Authority Pollution Prevention and Controls Name: Bryns Garage Location: Unit 28 The Raylor Centre, James Street, York, Yo10 3pw Authority: City of York Council, Environmental Protection Permit Reference: 1/1/41A Dated: Not Supplied Process Type: Local Authority Pollution Prevention and Control Description: PG1/1Waste oil burners, less than 0.4MW net rated thermal input Status: Permitted Positional Accuracy: Manually positioned to the address or location	A8SE (S)	852	3	461472 451601
36	Local Authority Pollution Prevention and Controls Name: A1 Moto Services Location: 3 Percys Lane, Walmgate, York, Yo1 9tp Authority: City of York Council, Environmental Protection Permit Reference: 1/1/32A Dated: Not Supplied Process Type: Local Authority Pollution Prevention and Control Description: PG1/1Waste oil burners, less than 0.4MW net rated thermal input Status: Permitted Positional Accuracy: Manually positioned to the address or location	A7SE (SW)	897	3	460883 451604
37	Local Authority Pollution Prevention and Controls Name: Chapman Garage (York) Ltd Location: Heworth Village Garage, 86 Heworth Village, York, Yo31 1ap Authority: City of York Council, Environmental Protection Permit Reference: 1/1/6a Dated: Not Supplied Process Type: Local Authority Pollution Prevention and Control Description: PG1/1Waste oil burners, less than 0.4MW net rated thermal input Status: Permitted Positional Accuracy: Manually positioned to the address or location	A14NE (E)	920	3	462135 452741
38	Local Authority Pollution Prevention and Controls Name: Acm Motor Services Location: Unit 48, The Raylor Centre, James Street, Yo10 3dw Authority: City of York Council, Environmental Protection Permit Reference: 1/1/49A Dated: Not Supplied Process Type: Local Authority Pollution Prevention and Control Description: PG1/1Waste oil burners, less than 0.4MW net rated thermal input Status: Permitted Positional Accuracy: Manually positioned to the address or location	A8SE (S)	924	3	461440 451520

Map ID	Details	Quadrant Reference (Compass Direction)	Estimated Distance From Site	Contact	NGR
38	Local Authority Pollution Prevention and Controls Name: Stuart Rafferty Motorcycles Location: Unit 53 The Raylor Centre, James Street, York, YO10 3dw Authority: City of York Council, Environmental Protection Permit Reference: 1/1/34A Dated: Not Supplied Process Type: Local Authority Pollution Prevention and Control Description: PG1/1Waste oil burners, less than 0.4MW net rated thermal input Status: Permitted Positional Accuracy: Manually positioned to the address or location	A8SE (S)	938	3	461477 451514
38	Local Authority Pollution Prevention and Controls Name: Stuart Raffney Motorcycles Location: Unit 53-54 The Raylor Centre, James Street, York, YO10 3dw Authority: City of York Council, Environmental Protection Permit Reference: 1/1/25a Dated: Not Supplied Process Type: Local Authority Pollution Prevention and Control Description: PG1/1Waste oil burners, less than 0.4MW net rated thermal input Status: Permitted Positional Accuracy: Manually positioned to the address or location	A8SE (S)	939	3	461481 451514
39	Local Authority Pollution Prevention and Controls Name: Tyke Petroleum (York) Ltd Location: Clarence St Filling Station, Clarence Street, YORK, North Yorkshire, YO31 7EN Authority: City of York Council, Environmental Protection Permit Reference: Not Given Dated: Not Supplied Process Type: Local Authority Air Pollution Control Description: PG1/14 Petrol filling station Status: Authorised Positional Accuracy: Automatically positioned to the address	A17SW (W)	937	3	460372 452782
40	Local Authority Pollution Prevention and Controls Name: Minster Cars Ltd Location: 3 James Street, YORK, North Yorkshire, YO10 3WW Authority: City of York Council, Environmental Protection Permit Reference: 6/34/2a Dated: Not Supplied Process Type: Local Authority Pollution Prevention and Control Description: PG6/34 Respraying of road vehicles Status: Permitted Positional Accuracy: Automatically positioned to the address	A8SW (S)	968	3	461241 451456
	Nearest Surface Water Feature	A13SW (W)	279	-	460968 452369
41	Pollution Incidents to Controlled Waters Property Type: Other General Premises Location: A1036 Bridge /Yearsley Bridge Foss 03 Authority: Environment Agency, North East Region Pollutant: Oils - Petrol Note: Not Supplied Incident Date: 14th April 1989 Incident Reference: 5998 Catchment Area: Not Given Receiving Water: Not Given Cause of Incident: Not Given Incident Severity: Category 3 - Minor Incident Positional Accuracy: Located by supplier to within 100m	A13NE (N)	260	2	461300 452700
42	Pollution Incidents to Controlled Waters Property Type: Highway/Car Park Location: Br Nr Piccadilly/A1036 Bridge Foss 02 Authority: Environment Agency, North East Region Pollutant: Rubbish Note: Not Supplied Incident Date: 23rd November 1992 Incident Reference: 139612 Catchment Area: Not Given Receiving Water: Freshwater Stream/River Cause of Incident: Not Given Incident Severity: Category 3 - Minor Incident Positional Accuracy: Located by supplier to within 100m	A12SE (W)	341	2	460900 452400

Map ID	Details	Quadrant Reference (Compass Direction)	Estimated Distance From Site	Contact	NGR
42	Pollution Incidents to Controlled Waters Property Type: Construction Location: River Foss, LAYERTHORPE Authority: Environment Agency, North East Region Pollutant: Rubbish Note: Fish Killed: No Information Incident Date: 20th March 1995 Incident Reference: DY950225 Catchment Area: Ouse Tributaries - South Yorkshire Area Receiving Water: Pond/Lake Cause of Incident: Not Given Incident Severity: Category 3 - Minor Incident Positional Accuracy: Located by supplier to within 100m	A12SE (W)	342	2	460900 452395
43	Pollution Incidents to Controlled Waters Property Type: Other General Premises Location: Br Nr Piccadilly/A1036 Bridge Foss 02 Authority: Environment Agency, North East Region Pollutant: Oils - Unknown Note: Not Supplied Incident Date: 9th February 1989 Incident Reference: 5784 Catchment Area: Not Given Receiving Water: Freshwater Stream/River Cause of Incident: Not Given Incident Severity: Category 3 - Minor Incident Positional Accuracy: Located by supplier to within 100m	A12NE (W)	341	2	460905 452495
43	Pollution Incidents to Controlled Waters Property Type: Other General Premises Location: Br Nr Piccadilly/A1036 Bridge Foss 02 Authority: Environment Agency, North East Region Pollutant: Rubbish Note: Not Supplied Incident Date: 3rd January 1989 Incident Reference: 5719 Catchment Area: Not Given Receiving Water: Freshwater Stream/River Cause of Incident: Not Given Incident Severity: Category 2 - Significant Incident Positional Accuracy: Located by supplier to within 100m	A12NE (W)	342	2	460905 452500
43	Pollution Incidents to Controlled Waters Property Type: Highway/Car Park Location: Br Nr Piccadilly/A1036 Bridge Foss 02 Authority: Environment Agency, North East Region Pollutant: Unknown Note: Not Supplied Incident Date: 17th December 1991 Incident Reference: 129959 Catchment Area: Not Given Receiving Water: Freshwater Stream/River Cause of Incident: Not Given Incident Severity: Category 3 - Minor Incident Positional Accuracy: Located by supplier to within 100m	A12NE (W)	343	2	460905 452505
43	Pollution Incidents to Controlled Waters Property Type: Miscellaneous Premises: Unknown Location: A1036 Bridge /Yearsley Bridge Foss 03 Authority: Environment Agency, North East Region Pollutant: Oils - Unknown Note: Not Supplied Incident Date: 26th October 1990 Incident Reference: 117501 Catchment Area: Not Given Receiving Water: Freshwater Stream/River Cause of Incident: Not Given Incident Severity: Category 3 - Minor Incident Positional Accuracy: Located by supplier to within 100m	A12NE (W)	346	2	460900 452495
43	Pollution Incidents to Controlled Waters Property Type: Other General Premises Location: Br Nr Piccadilly/A1036 Bridge Foss 02 Authority: Environment Agency, North East Region Pollutant: Unknown Note: Not Supplied Incident Date: 11th January 1994 Incident Reference: 149638 Catchment Area: Not Given Receiving Water: Freshwater Stream/River Cause of Incident: Not Given Incident Severity: Category 3 - Minor Incident Positional Accuracy: Located by supplier to within 100m	A12NE (W)	347	2	460900 452500

Map ID	Details	Quadrant Reference (Compass Direction)	Estimated Distance From Site	Contact	NGR
43	Pollution Incidents to Controlled Waters Property Type: Water Company Sewage: Foul Sewer Location: Br Nr Piccadilly/A1036 Bridge Foss 02 Authority: Environment Agency, North East Region Pollutant: Unknown Sewage Note: Not Supplied Incident Date: 27th May 1989 Incident Reference: 100860 Catchment Area: Not Given Receiving Water: Freshwater Stream/River Cause of Incident: Not Given Incident Severity: Category 1 - Major Incident Positional Accuracy: Located by supplier to within 100m	A12NE (W)	348	2	460900 452505
44	Pollution Incidents to Controlled Waters Property Type: Miscellaneous Premises: Unknown Location: A1036 Bridge /Yearsley Bridge Foss 03 Authority: Environment Agency, North East Region Pollutant: Unknown Note: Not Supplied Incident Date: 6th September 1990 Incident Reference: 115118 Catchment Area: Not Given Receiving Water: No Pollution Cause of Incident: Not Given Incident Severity: Category 3 - Minor Incident Positional Accuracy: Located by supplier to within 100m	A13NW (NW)	357	2	461000 452695
45	Pollution Incidents to Controlled Waters Property Type: Water Company Sewage: Foul Sewer Location: A1036 Bridge /Yearsley Bridge Foss 03 Authority: Environment Agency, North East Region Pollutant: Unknown Note: Not Supplied Incident Date: 18th July 1990 Incident Reference: 114072 Catchment Area: Not Given Receiving Water: Freshwater Stream/River Cause of Incident: Not Given Incident Severity: Category 3 - Minor Incident Positional Accuracy: Located by supplier to within 100m	A18SW (N)	361	2	461200 452800
46	Pollution Incidents to Controlled Waters Property Type: Surface Water Sewers Location: A1036 Bridge /Yearsley Bridge Foss 03 Authority: Environment Agency, North East Region Pollutant: Oils - Unknown Note: Not Supplied Incident Date: 14th February 1992 Incident Reference: 131854 Catchment Area: Not Given Receiving Water: Freshwater Stream/River Cause of Incident: Not Given Incident Severity: Category 3 - Minor Incident Positional Accuracy: Located by supplier to within 100m	A12NE (NW)	380	2	460900 452600
47	Pollution Incidents to Controlled Waters Property Type: Domestic/Residential Location: Tributary River Foss, Near Huntington Road, Dodsworth Authority: Environment Agency, North East Region Pollutant: Chemicals - Detergents/Surfactant Note: Fish Killed: No Information Incident Date: 17th August 1995 Incident Reference: DY950165 Catchment Area: Ouse Tributaries - South Yorkshire Area Receiving Water: Freshwater Stream/River Cause of Incident: Not Given Incident Severity: Category 3 - Minor Incident Positional Accuracy: Located by supplier to within 100m	A18SW (NW)	384	2	461100 452795
47	Pollution Incidents to Controlled Waters Property Type: Other General Premises Location: Yearsley Bridge /York City Bdy Foss 04 Authority: Environment Agency, North East Region Pollutant: Unknown Note: Not Supplied Incident Date: 17th December 1993 Incident Reference: 149261 Catchment Area: Not Given Receiving Water: Freshwater Stream/River Cause of Incident: Not Given Incident Severity: Category 3 - Minor Incident Positional Accuracy: Located by supplier to within 100m	A18SW (NW)	389	2	461100 452800

Map ID	Details	Quadrant Reference (Compass Direction)	Estimated Distance From Site	Contact	NGR
48	Pollution Incidents to Controlled Waters Property Type: Fire Water Location: Huntington Road, YORK Authority: Environment Agency, North East Region Pollutant: Oils - Diesel (Including Agricultural) Note: No Fish Killed; River Foss Incident Date: 22nd June 1997 Incident Reference: DY970200 Catchment Area: Ouse Tributaries - South Yorkshire Area Receiving Water: Freshwater Stream/River Cause of Incident: Not Given Incident Severity: Category 3 - Minor Incident Positional Accuracy: Located by supplier to within 100m	A18SW (NW)	434	2	461000 452795
48	Pollution Incidents to Controlled Waters Property Type: Miscellaneous Premises: Unknown Location: Br Nr Piccadilly/A1036 Bridge Foss 02 Authority: Environment Agency, North East Region Pollutant: Oils - Unknown Note: Not Supplied Incident Date: 7th February 1989 Incident Reference: 5841 Catchment Area: Not Given Receiving Water: Freshwater Stream/River Cause of Incident: Not Given Incident Severity: Category 3 - Minor Incident Positional Accuracy: Located by supplier to within 100m	A18SW (NW)	438	2	461000 452800
49	Pollution Incidents to Controlled Waters Property Type: Surface Water Sewers Location: Br Nr Piccadilly/A1036 Bridge Foss 02 Authority: Environment Agency, North East Region Pollutant: Unknown Note: Not Supplied Incident Date: 24th February 1992 Incident Reference: 131856 Catchment Area: Not Given Receiving Water: Freshwater Stream/River Cause of Incident: Not Given Incident Severity: Category 3 - Minor Incident Positional Accuracy: Located by supplier to within 100m	A12SE (W)	459	2	460800 452300
50	Pollution Incidents to Controlled Waters Property Type: Other General Premises Location: River Foss, Foss Islands Road Authority: Environment Agency, North East Region Pollutant: Miscellaneous - Vehicle Washings And De Waxing Note: Pollution Found; No Fish Killed Incident Date: 5th December 1996 Incident Reference: DY960389 Catchment Area: Ouse Tributaries - South Yorkshire Area Receiving Water: Freshwater Stream/River Cause of Incident: Unknown Incident Severity: Category 3 - Minor Incident Positional Accuracy: Located by supplier to within 100m	A8NW (SW)	490	2	461000 452000
50	Pollution Incidents to Controlled Waters Property Type: Water Company Sewage: Foul Sewer Location: Ouse Conf/Br Nr Piccadilly Foss 01 Authority: Environment Agency, North East Region Pollutant: Sewage Debris/Litter Note: Not Supplied Incident Date: 16th June 1989 Incident Reference: 101217 Catchment Area: Not Given Receiving Water: Freshwater Stream/River Cause of Incident: Not Given Incident Severity: Category 1 - Major Incident Positional Accuracy: Located by supplier to within 100m	A8NW (SW)	494	2	461000 451995
51	Pollution Incidents to Controlled Waters Property Type: Construction Location: Layerthorpe Bridge Authority: Environment Agency, North East Region Pollutant: Oils - Diesel (Including Agricultural) Note: No Fish Killed; River Foss Incident Date: 22nd February 1996 Incident Reference: DY960048 Catchment Area: Ouse Receiving Water: Freshwater Stream/River Cause of Incident: Not Given Incident Severity: Category 3 - Minor Incident Positional Accuracy: Located by supplier to within 100m	A12SE (SW)	490	2	460805 452205

Map ID	Details	Quadrant Reference (Compass Direction)	Estimated Distance From Site	Contact	NGR
51	Pollution Incidents to Controlled Waters Property Type: Miscellaneous Premises: Unknown Location: River Foss, Peasholm Green Authority: Environment Agency, North East Region Pollutant: Oils - Unknown Note: Fish Killed: No Information Incident Date: 30th March 1995 Incident Reference: DY950052 Catchment Area: Wharfe Tributaries Receiving Water: Pond/Lake Cause of Incident: Not Given Incident Severity: Category 3 - Minor Incident Positional Accuracy: Located by supplier to within 100m	A12SE (SW)	492	2	460805 452200
51	Pollution Incidents to Controlled Waters Property Type: Other General Premises Location: Mouth/City Boundary Foss Afl Authority: Environment Agency, North East Region Pollutant: Unknown Note: Not Supplied Incident Date: 17th July 1992 Incident Reference: 135394 Catchment Area: Not Given Receiving Water: Freshwater Stream/River Cause of Incident: Not Given Incident Severity: Category 3 - Minor Incident Positional Accuracy: Located by supplier to within 100m	A12SE (SW)	494	2	460800 452205
51	Pollution Incidents to Controlled Waters Property Type: Construction Location: Layerthorpe Bridge Authority: Environment Agency, North East Region Pollutant: Oils - Diesel (Including Agricultural) Note: River Foss; Pollution Found; No Fish Killed Incident Date: 22nd February 1996 Incident Reference: DY960048 Catchment Area: Ouse Receiving Water: Freshwater Stream/River Cause of Incident: Unknown Incident Severity: Category 3 - Minor Incident Positional Accuracy: Located by supplier to within 100m	A12SE (SW)	495	2	460805 452195
51	Pollution Incidents to Controlled Waters Property Type: Miscellaneous Premises: Unknown Location: A1036 Bridge /Yearsley Bridge Foss 03 Authority: Environment Agency, North East Region Pollutant: Oils - Petrol Note: Not Supplied Incident Date: 1st March 1991 Incident Reference: 120506 Catchment Area: Not Given Receiving Water: No Pollution Cause of Incident: Not Given Incident Severity: Category 3 - Minor Incident Positional Accuracy: Located by supplier to within 100m	A12SE (SW)	497	2	460800 452200
51	Pollution Incidents to Controlled Waters Property Type: Industrial Premises Location: Br Nr Piccadilly/A1036 Bridge Foss 02 Authority: Environment Agency, North East Region Pollutant: Oils - Unknown Note: Not Supplied Incident Date: 18th June 1990 Incident Reference: 113383 Catchment Area: Not Given Receiving Water: Freshwater Stream/River Cause of Incident: Not Given Incident Severity: Category 2 - Significant Incident Positional Accuracy: Located by supplier to within 100m	A12SE (SW)	499	2	460800 452195
52	Pollution Incidents to Controlled Waters Property Type: Not Given Location: Peasholme Bridge Authority: Environment Agency, North East Region Pollutant: Fish Disease Note: River Foss; Ouse Tributaries; No Pollution Found; Less Than Ten Fish Killed Incident Date: Not Supplied Incident Reference: DY960292 Catchment Area: Ouse Tributaries - South Yorkshire Area Receiving Water: Freshwater Stream/River Cause of Incident: Unknown Incident Severity: Category 3 - Minor Incident Positional Accuracy: Located by supplier to within 100m	A12SE (SW)	543	2	460805 452105

Map ID	Details	Quadrant Reference (Compass Direction)	Estimated Distance From Site	Contact	NGR
52	Pollution Incidents to Controlled Waters Property Type: Not Given Location: The Foss, Peasholme Green Authority: Environment Agency, North East Region Pollutant: Oils - Other Fuel Oil Note: Pollution Found; No Fish Killed Incident Date: 28th June 1996 Incident Reference: DY960218 Catchment Area: Ouse Receiving Water: Freshwater Stream/River Cause of Incident: Unknown Incident Severity: Category 3 - Minor Incident Positional Accuracy: Located by supplier to within 100m	A12SE (SW)	546	2	460805 452100
52	Pollution Incidents to Controlled Waters Property Type: Fire Water Location: River Foss, LAYERTHORPE Authority: Environment Agency, North East Region Pollutant: Oils - Diesel (Including Agricultural) Note: Watercourse Incident Date: 28th January 1998 Incident Reference: DT980037 Catchment Area: Ouse Tributaries Receiving Water: Freshwater Stream/River Cause of Incident: Unknown Incident Severity: Category 3 - Minor Incident Positional Accuracy: Located by supplier to within 100m	A12SE (SW)	547	2	460800 452105
52	Pollution Incidents to Controlled Waters Property Type: Construction/Demolition Location: Br Nr Piccadilly/A1036 Bridge Foss 02 Authority: Environment Agency, North East Region Pollutant: Unknown Note: Not Supplied Incident Date: 8th March 1994 Incident Reference: 150285 Catchment Area: Not Given Receiving Water: Freshwater Stream/River Cause of Incident: Not Given Incident Severity: Category 3 - Minor Incident Positional Accuracy: Located by supplier to within 100m	A7NE (SW)	549	2	460805 452095
52	Pollution Incidents to Controlled Waters Property Type: Other General Premises Location: The Foss, Peasholme Green Authority: Environment Agency, North East Region Pollutant: Oils - Other Fuel Oil Note: No Fish Killed; River Foss Incident Date: 28th June 1996 Incident Reference: DY960218 Catchment Area: Ouse Receiving Water: Freshwater Stream/River Cause of Incident: Not Given Incident Severity: Category 3 - Minor Incident Positional Accuracy: Located by supplier to within 100m	A12SE (SW)	551	2	460795 452105
53	Pollution Incidents to Controlled Waters Property Type: Surface Water Sewers Location: Br Nr Piccadilly/A1036 Bridge Foss 02 Authority: Environment Agency, North East Region Pollutant: Unknown Note: Not Supplied Incident Date: 20th January 1992 Incident Reference: 131710 Catchment Area: Not Given Receiving Water: Freshwater Stream/River Cause of Incident: Not Given Incident Severity: Category 3 - Minor Incident Positional Accuracy: Located by supplier to within 100m	A7NE (SW)	548	2	460905 451995
53	Pollution Incidents to Controlled Waters Property Type: Miscellaneous Premises: Unknown Location: Br Nr Piccadilly/A1036 Bridge Foss 02 Authority: Environment Agency, North East Region Pollutant: Unknown Note: Not Supplied Incident Date: 2nd February 1994 Incident Reference: 149824 Catchment Area: Not Given Receiving Water: Freshwater Stream/River Cause of Incident: Not Given Incident Severity: Category 3 - Minor Incident Positional Accuracy: Located by supplier to within 100m	A7NE (SW)	551	2	460900 451995

Map ID	Details	Quadrant Reference (Compass Direction)	Estimated Distance From Site	Contact	NGR
54	Pollution Incidents to Controlled Waters Property Type: Other General Premises Location: River Foss , Foss Islands Road , YORK Authority: Environment Agency, North East Region Pollutant: Oils - Unknown Note: Ouse Tributary; Fish Killed: No Information Incident Date: 18th November 1998 Incident Reference: DT980528 Catchment Area: Ouse Tributaries Receiving Water: Freshwater Stream/River Cause of Incident: Not Given Incident Severity: Category 3 - Minor Incident Positional Accuracy: Located by supplier to within 100m	A8NW (SW)	572	2	461005 451905
54	Pollution Incidents to Controlled Waters Property Type: Industrial Premises Location: Via Nth York Fire Brigade Foss 03 Authority: Environment Agency, North East Region Pollutant: Oils - Unknown Note: Not Supplied Incident Date: 8th August 1989 Incident Reference: 102332 Catchment Area: Not Given Receiving Water: Freshwater Stream/River Cause of Incident: Not Given Incident Severity: Category 3 - Minor Incident Positional Accuracy: Located by supplier to within 100m	A8NW (SW)	577	2	461005 451900
54	Pollution Incidents to Controlled Waters Property Type: Miscellaneous Premises: Unknown Location: Mouth/City Boundary Foss Afl Authority: Environment Agency, North East Region Pollutant: Oils - Unknown Note: Not Supplied Incident Date: 20th August 1993 Incident Reference: 147577 Catchment Area: Not Given Receiving Water: Freshwater Stream/River Cause of Incident: Not Given Incident Severity: Category 3 - Minor Incident Positional Accuracy: Located by supplier to within 100m	A8NW (SW)	579	2	461000 451900
54	Pollution Incidents to Controlled Waters Property Type: Surface Water Sewers Location: Br Nr Piccadilly/A1036 Bridge Foss 02 Authority: Environment Agency, North East Region Pollutant: Oils - Unknown Note: Not Supplied Incident Date: 30th September 1992 Incident Reference: 138004 Catchment Area: Not Given Receiving Water: Freshwater Stream/River Cause of Incident: Not Given Incident Severity: Category 3 - Minor Incident Positional Accuracy: Located by supplier to within 100m	A8NW (SW)	581	2	461005 451895
54	Pollution Incidents to Controlled Waters Property Type: Surface Water Sewers Location: Br Nr Piccadilly/A1036 Bridge Foss 02 Authority: Environment Agency, North East Region Pollutant: Miscellaneous - Inert Suspended Solids Note: Not Supplied Incident Date: 28th September 1992 Incident Reference: 138077 Catchment Area: Not Given Receiving Water: Freshwater Stream/River Cause of Incident: Not Given Incident Severity: Category 3 - Minor Incident Positional Accuracy: Located by supplier to within 100m	A8NW (SW)	583	2	461000 451895
55	Pollution Incidents to Controlled Waters Property Type: Water Company Sewage: Foul Sewer Location: Huntington Road, YORK Authority: Environment Agency, North East Region Pollutant: Surcharged Sewage Note: No Fish Killed; South Beck Incident Date: 17th April 1997 Incident Reference: DY970119 Catchment Area: Ouse Tributaries - South Yorkshire Area Receiving Water: Freshwater Stream/River Cause of Incident: Not Given Incident Severity: Category 3 - Minor Incident Positional Accuracy: Located by supplier to within 100m	A18SW (NW)	612	2	461000 453000

Map ID	Details	Quadrant Reference (Compass Direction)	Estimated Distance From Site	Contact	NGR
56	Pollution Incidents to Controlled Waters Property Type: Domestic/Residential Location: Br Nr Piccadilly/A1036 Bridge Foss 02 Authority: Environment Agency, North East Region Pollutant: Crude Sewage Note: Not Supplied Incident Date: 18th September 1991 Incident Reference: 126675 Catchment Area: Not Given Receiving Water: Freshwater Stream/River Cause of Incident: Not Given Incident Severity: Category 2 - Significant Incident Positional Accuracy: Located by supplier to within 100m	A8NW (S)	626	2	461200 451800
56	Pollution Incidents to Controlled Waters Property Type: Other General Premises Location: Tang Hall Beck, James Street, YORK Authority: Environment Agency, North East Region Pollutant: Rubbish Note: No Fish Killed; Tributary River Foss Incident Date: 16th April 1997 Incident Reference: DY970109 Catchment Area: Ouse Tributaries - South Yorkshire Area Receiving Water: Freshwater Stream/River Cause of Incident: Not Given Incident Severity: Category 3 - Minor Incident Positional Accuracy: Located by supplier to within 100m	A8NW (S)	630	2	461200 451795
57	Pollution Incidents to Controlled Waters Property Type: Miscellaneous Premises: Unknown Location: Foss Islands Road Authority: Environment Agency, North East Region Pollutant: Unknown Note: Not Supplied Incident Date: 7th September 1990 Incident Reference: 117490 Catchment Area: Not Given Receiving Water: No Pollution Cause of Incident: Not Given Incident Severity: Category 3 - Minor Incident Positional Accuracy: Located by supplier to within 100m	A7NE (SW)	628	2	460900 451900
57	Pollution Incidents to Controlled Waters Property Type: Miscellaneous Premises: Unknown Location: Foss Islands Road Authority: Environment Agency, North East Region Pollutant: Unknown Note: Not Supplied Incident Date: 7th September 1990 Incident Reference: 117491 Catchment Area: Not Given Receiving Water: No Pollution Cause of Incident: Not Given Incident Severity: Category 3 - Minor Incident Positional Accuracy: Located by supplier to within 100m	A7NE (SW)	632	2	460900 451895
58	Pollution Incidents to Controlled Waters Property Type: Other General Premises Location: Ouse Conf/Br Nr Piccadilly Foss 01 Authority: Environment Agency, North East Region Pollutant: Oils - Unknown Note: Not Supplied Incident Date: 15th December 1992 Incident Reference: 139620 Catchment Area: Not Given Receiving Water: Freshwater Stream/River Cause of Incident: Not Given Incident Severity: Category 3 - Minor Incident Positional Accuracy: Located by supplier to within 100m	A14SW (E)	644	2	461900 452300
59	Pollution Incidents to Controlled Waters Property Type: Other General Premises Location: A1036 Bridge /Yearsley Bridge Foss 03 Authority: Environment Agency, North East Region Pollutant: Oils - Diesel (Including Agricultural) Note: Not Supplied Incident Date: 11th March 1993 Incident Reference: 141630 Catchment Area: Not Given Receiving Water: Freshwater Stream/River Cause of Incident: Not Given Incident Severity: Category 3 - Minor Incident Positional Accuracy: Located by supplier to within 100m	A17SE (NW)	660	2	460900 453000

Map ID	Details	Quadrant Reference (Compass Direction)	Estimated Distance From Site	Contact	NGR
60	Pollution Incidents to Controlled Waters Property Type: Industrial Premises Location: Foss Islands Road Authority: Environment Agency, North East Region Pollutant: Oils - Diesel (Including Agricultural) Note: Not Supplied Incident Date: 15th November 1990 Incident Reference: 117139 Catchment Area: Not Given Receiving Water: Freshwater Stream/River Cause of Incident: Not Given Incident Severity: Category 2 - Significant Incident Positional Accuracy: Located by supplier to within 100m	A8NW (S)	671	2	461000 451800
60	Pollution Incidents to Controlled Waters Property Type: Miscellaneous Premises: Unknown Location: Br Nr Piccadilly/A1036 Bridge Foss 02 Authority: Environment Agency, North East Region Pollutant: Oils - Unknown Note: Not Supplied Incident Date: 5th April 1990 Incident Reference: 109592 Catchment Area: Not Given Receiving Water: Freshwater Stream/River Cause of Incident: Not Given Incident Severity: Category 2 - Significant Incident Positional Accuracy: Located by supplier to within 100m	A8NW (S)	675	2	461000 451795
61	Pollution Incidents to Controlled Waters Property Type: Miscellaneous Premises: Unknown Location: Foss Islands Road Authority: Environment Agency, North East Region Pollutant: Rubbish Note: Not Supplied Incident Date: 14th February 1991 Incident Reference: 119995 Catchment Area: Not Given Receiving Water: Freshwater Stream/River Cause of Incident: Not Given Incident Severity: Category 3 - Minor Incident Positional Accuracy: Located by supplier to within 100m	A7NE (SW)	713	2	460900 451800
61	Pollution Incidents to Controlled Waters Property Type: Construction Location: River Foss, Alongside Navigation Road Authority: Environment Agency, North East Region Pollutant: Oils - Unknown Note: Ouse Tributary; Fish Killed: No Information Incident Date: 18th November 1998 Incident Reference: DT980527 Catchment Area: Ouse Tributaries Receiving Water: Freshwater Stream/River Cause of Incident: Not Given Incident Severity: Category 3 - Minor Incident Positional Accuracy: Located by supplier to within 100m	A7NE (SW)	718	2	460900 451795
62	Pollution Incidents to Controlled Waters Property Type: Construction/Demolition Location: Yearsley Bridge /York City Bdy Foss 04 Authority: Environment Agency, North East Region Pollutant: Construction Materials Note: Not Supplied Incident Date: 12th March 1994 Incident Reference: 150212 Catchment Area: Not Given Receiving Water: Freshwater Stream/River Cause of Incident: Not Given Incident Severity: Category 3 - Minor Incident Positional Accuracy: Located by supplier to within 100m	A17SE (NW)	719	2	460800 453000
63	Pollution Incidents to Controlled Waters Property Type: Landfill/Waste Disposal Site Location: Ouse Conf/Br Nr Piccadilly Foss 01 Authority: Environment Agency, North East Region Pollutant: Miscellaneous - No Visible Pollution/Nothing Found Note: Not Supplied Incident Date: 6th August 1991 Incident Reference: 130088 Catchment Area: Not Given Receiving Water: No Pollution Cause of Incident: Not Given Incident Severity: Category 3 - Minor Incident Positional Accuracy: Located by supplier to within 100m	A8SE (S)	726	2	461300 451700

Map ID	Details	Quadrant Reference (Compass Direction)	Estimated Distance From Site	Contact	NGR
64	Pollution Incidents to Controlled Waters Property Type: Not Given Location: Tang Hall Beck Authority: Environment Agency, North East Region Pollutant: Rubbish Note: Pollution Found; No Fish Killed Incident Date: 29th April 1996 Incident Reference: DY960140 Catchment Area: Ouse Receiving Water: Freshwater Stream/River Cause of Incident: Unknown Incident Severity: Category 3 - Minor Incident Positional Accuracy: Located by supplier to within 100m	A14SE (E)	742	2	462000 452300
64	Pollution Incidents to Controlled Waters Property Type: Other General Premises Location: Tang Hall Beck Authority: Environment Agency, North East Region Pollutant: Rubbish Note: No Fish Killed; Tang Hall Beck Incident Date: 29th April 1996 Incident Reference: DY960140 Catchment Area: Ouse Receiving Water: Freshwater Stream/River Cause of Incident: Not Given Incident Severity: Category 3 - Minor Incident Positional Accuracy: Located by supplier to within 100m	A14SE (E)	743	2	462000 452295
65	Pollution Incidents to Controlled Waters Property Type: Surface Water Sewers Location: A1036 Bridge /Yearsley Bridge Foss 03 Authority: Environment Agency, North East Region Pollutant: Unknown Note: Not Supplied Incident Date: 27th August 1991 Incident Reference: 125851 Catchment Area: Not Given Receiving Water: Freshwater Stream/River Cause of Incident: Not Given Incident Severity: Category 3 - Minor Incident Positional Accuracy: Located by supplier to within 100m	A17SE (NW)	746	2	460900 453100
66	Pollution Incidents to Controlled Waters Property Type: Miscellaneous Premises: Unknown Location: Br Nr Piccadilly/A1036 Bridge Foss 02 Authority: Environment Agency, North East Region Pollutant: Oils - Diesel (Including Agricultural) Note: Not Supplied Incident Date: 31st August 1990 Incident Reference: 114508 Catchment Area: Not Given Receiving Water: Freshwater Stream/River Cause of Incident: Not Given Incident Severity: Category 2 - Significant Incident Positional Accuracy: Located by supplier to within 100m	A7SE (SW)	802	2	460900 451700
67	Pollution Incidents to Controlled Waters Property Type: Surface Water Sewers Location: Br Nr Piccadilly/A1036 Bridge Foss 02 Authority: Environment Agency, North East Region Pollutant: Cement/Mortar Note: Not Supplied Incident Date: 16th May 1992 Incident Reference: 133408 Catchment Area: Not Given Receiving Water: Freshwater Stream/River Cause of Incident: Not Given Incident Severity: Category 3 - Minor Incident Positional Accuracy: Located by supplier to within 100m	A7NE (SW)	829	2	460700 451800
68	Pollution Incidents to Controlled Waters Property Type: Surface Water Sewers Location: A1036 Bridge /Yearsley Bridge Foss 03 Authority: Environment Agency, North East Region Pollutant: Oils - Unknown Note: Not Supplied Incident Date: 11th March 1993 Incident Reference: 141750 Catchment Area: Not Given Receiving Water: Freshwater Stream/River Cause of Incident: Not Given Incident Severity: Category 3 - Minor Incident Positional Accuracy: Located by supplier to within 100m	A17NE (NW)	883	2	460800 453200

Map ID	Details	Quadrant Reference (Compass Direction)	Estimated Distance From Site	Contact	NGR
69	Pollution Incidents to Controlled Waters Property Type: Other General Premises Location: The Foss Authority: Environment Agency, North East Region Pollutant: Miscellaneous - Other Note: Pollution Found; Less Than Ten Fish Killed Incident Date: Not Supplied Incident Reference: DY960330 Catchment Area: Ouse Tributaries - South Yorkshire Area Receiving Water: Freshwater Stream/River Cause of Incident: Unknown Incident Severity: Category 3 - Minor Incident Positional Accuracy: Located by supplier to within 100m	A7SE (SW)	894	2	460900 451600
70	Pollution Incidents to Controlled Waters Property Type: Miscellaneous Premises: Unknown Location: Br Nr Piccadilly/A1036 Bridge Foss 02 Authority: Environment Agency, North East Region Pollutant: Unknown Note: Not Supplied Incident Date: 28th February 1991 Incident Reference: 120492 Catchment Area: Not Given Receiving Water: No Pollution Cause of Incident: Not Given Incident Severity: Category 3 - Minor Incident Positional Accuracy: Located by supplier to within 100m	A7SE (SW)	900	2	460705 451705
70	Pollution Incidents to Controlled Waters Property Type: Surface Water Sewers Location: Br Nr Piccadilly/A1036 Bridge Foss 02 Authority: Environment Agency, North East Region Pollutant: Unknown Sewage Note: Not Supplied Incident Date: 23rd October 1991 Incident Reference: 128265 Catchment Area: Not Given Receiving Water: Freshwater Stream/River Cause of Incident: Not Given Incident Severity: Category 3 - Minor Incident Positional Accuracy: Located by supplier to within 100m	A7SE (SW)	903	2	460700 451705
70	Pollution Incidents to Controlled Waters Property Type: Miscellaneous Premises: Unknown Location: Br Nr Piccadilly/A1036 Bridge Foss 02 Authority: Environment Agency, North East Region Pollutant: Unknown Note: Not Supplied Incident Date: 26th March 1991 Incident Reference: 121789 Catchment Area: Not Given Receiving Water: Freshwater Stream/River Cause of Incident: Not Given Incident Severity: Category 3 - Minor Incident Positional Accuracy: Located by supplier to within 100m	A7SE (SW)	904	2	460705 451700
70	Pollution Incidents to Controlled Waters Property Type: Surface Water Sewers Location: Br Nr Piccadilly/A1036 Bridge Foss 02 Authority: Environment Agency, North East Region Pollutant: Unknown Sewage Note: Not Supplied Incident Date: 6th September 1990 Incident Reference: 115119 Catchment Area: Not Given Receiving Water: Freshwater Stream/River Cause of Incident: Not Given Incident Severity: Category 3 - Minor Incident Positional Accuracy: Located by supplier to within 100m	A7SE (SW)	906	2	460695 451705
70	Pollution Incidents to Controlled Waters Property Type: Industrial Premises Location: Br Nr Piccadilly/A1036 Bridge Foss 02 Authority: Environment Agency, North East Region Pollutant: Not Given Note: Not Supplied Incident Date: 22nd July 1991 Incident Reference: 124948 Catchment Area: Not Given Receiving Water: Freshwater Stream/River Cause of Incident: Not Given Incident Severity: Category 3 - Minor Incident Positional Accuracy: Located by supplier to within 100m	A7SE (SW)	907	2	460700 451700

Map ID	Details	Quadrant Reference (Compass Direction)	Estimated Distance From Site	Contact	NGR
70	Pollution Incidents to Controlled Waters Property Type: Industrial Premises Location: Br Nr Piccadilly/A1036 Bridge Foss 02 Authority: Environment Agency, North East Region Pollutant: Oils - Unknown Note: Not Supplied Incident Date: 2nd April 1991 Incident Reference: 121928 Catchment Area: Not Given Receiving Water: Freshwater Stream/River Cause of Incident: Not Given Incident Severity: Category 2 - Significant Incident Positional Accuracy: Located by supplier to within 100m	A7SE (SW)	908	2	460705 451695
70	Pollution Incidents to Controlled Waters Property Type: Surface Water Sewers Location: Mouth/City Boundary Foss Afl Authority: Environment Agency, North East Region Pollutant: Unknown Note: Not Supplied Incident Date: 14th July 1992 Incident Reference: 136104 Catchment Area: Not Given Receiving Water: Freshwater Stream/River Cause of Incident: Not Given Incident Severity: Category 3 - Minor Incident Positional Accuracy: Located by supplier to within 100m	A7SE (SW)	910	2	460695 451700
70	Pollution Incidents to Controlled Waters Property Type: Industrial Premises Location: Br Nr Piccadilly/A1036 Bridge Foss 02 Authority: Environment Agency, North East Region Pollutant: Oils - Diesel (Including Agricultural) Note: Not Supplied Incident Date: 28th March 1991 Incident Reference: 121792 Catchment Area: Not Given Receiving Water: Freshwater Stream/River Cause of Incident: Not Given Incident Severity: Category 3 - Minor Incident Positional Accuracy: Located by supplier to within 100m	A7SE (SW)	911	2	460700 451695
71	Pollution Incidents to Controlled Waters Property Type: Other General Premises Location: The Foss, HUNTINGTON Authority: Environment Agency, North East Region Pollutant: Not Given Note: Pollution Found; No Fish Killed Incident Date: 20th July 1996 Incident Reference: DY960256 Catchment Area: Ouse Tributaries - South Yorkshire Area Receiving Water: Freshwater Stream/River Cause of Incident: Unknown Incident Severity: Category 3 - Minor Incident Positional Accuracy: Located by supplier to within 100m	A17NE (N)	927	2	460900 453300
72	Pollution Incidents to Controlled Waters Property Type: Surface Water Sewers Location: Br Nr Piccadilly/A1036 Bridge Foss 02 Authority: Environment Agency, North East Region Pollutant: Oils - Unknown Note: Not Supplied Incident Date: 11th June 1992 Incident Reference: 134303 Catchment Area: Not Given Receiving Water: Freshwater Stream/River Cause of Incident: Not Given Incident Severity: Category 3 - Minor Incident Positional Accuracy: Located by supplier to within 100m	A7SE (SW)	970	2	460600 451700
72	Pollution Incidents to Controlled Waters Property Type: Industrial Premises Location: Br Nr Piccadilly/A1036 Bridge Foss 02 Authority: Environment Agency, North East Region Pollutant: Organic Wastes: Poultry Manure (solid) Note: Not Supplied Incident Date: 20th November 1991 Incident Reference: 128705 Catchment Area: Not Given Receiving Water: Freshwater Stream/River Cause of Incident: Not Given Incident Severity: Category 3 - Minor Incident Positional Accuracy: Located by supplier to within 100m	A7SE (SW)	971	2	460605 451695

Map ID	Details	Quadrant Reference (Compass Direction)	Estimated Distance From Site	Contact	NGR
72	Pollution Incidents to Controlled Waters Property Type: Surface Water Sewers Location: Br Nr Piccadilly/A1036 Bridge Foss 02 Authority: Environment Agency, North East Region Pollutant: Oils - Unknown Note: Not Supplied Incident Date: 15th June 1992 Incident Reference: 134116 Catchment Area: Not Given Receiving Water: Freshwater Stream/River Cause of Incident: Not Given Incident Severity: Category 2 - Significant Incident Positional Accuracy: Located by supplier to within 100m	A7SE (SW)	974	2	460600 451695
73	Pollution Incidents to Controlled Waters Property Type: Industrial Premises Location: Mouth/City Boundary Foss Afl Authority: Environment Agency, North East Region Pollutant: Unknown Note: Not Supplied Incident Date: 23rd August 1993 Incident Reference: 147189 Catchment Area: Not Given Receiving Water: Freshwater Stream/River Cause of Incident: Not Given Incident Severity: Category 3 - Minor Incident Positional Accuracy: Located by supplier to within 100m	A7NW (SW)	972	2	460500 451800
74	Pollution Incidents to Controlled Waters Property Type: Other General Premises Location: Ouse Conf/Br Nr Piccadilly Foss 01 Authority: Environment Agency, North East Region Pollutant: Unknown Note: Not Supplied Incident Date: 26th July 1991 Incident Reference: 125128 Catchment Area: Not Given Receiving Water: Freshwater Stream/River Cause of Incident: Not Given Incident Severity: Category 3 - Minor Incident Positional Accuracy: Located by supplier to within 100m	A19NW (NE)	994	2	461900 453200
75	Prosecutions Relating to Authorised Processes Location: Old Station House, Foss Islands Road, York, West Yorkshire, YO31 7UL Prosecution Text: A Man Was Accused Of Burning Controlled Waste On Land Next To Old Station House. Prosecution Act: Epa90 S33(1a) Hearing Date: 8th May 2002 Verdict: Guilty Fine: 2000 Costs: 1035 Positional Accuracy: Manually positioned to the address or location	A8SW (S)	923	2	461120 451509
	River Quality Name: The_Foss GQA Grade: River Quality C Reach: Wiggington_Beck_Tang_Hall_Bec Estimated Distance (km): 3.9 Flow Rate: Flow less than 0.62 cumecs Flow Type: River Year: 2000	A13NW (W)	170	2	461073 452459
	River Quality Name: The_Foss GQA Grade: River Quality C Reach: Tang_Hall_Beck_River_Ous Estimated Distance (km): 1.3 Flow Rate: Flow less than 1.25 cumecs Flow Type: River Year: 2000	A8NW (SW)	524	2	460987 451968

Map ID	Details	Quadrant Reference (Compass Direction)	Estimated Distance From Site	Contact	NGR
76	River Quality Biology Sampling Points Name: Foss Reach: Tang Hall Beck To River Ouse Estimated Distance: 1.30 Positional Accuracy: Located by supplier to within 10m Year: 1990 GQA Grade: River Quality Biology GQA Grade C - Fairly Good Year: 1995 GQA Grade: River Quality Biology GQA Grade E - Poor Year: 2000 GQA Grade: River Quality Biology GQA Grade D - Fair Year: 2002 GQA Grade: River Quality Biology GQA Grade D - Fair Year: 2003 GQA Grade: River Quality Biology GQA Grade C - Fairly Good Year: 2004 GQA Grade: River Quality Biology GQA Grade C - Fairly Good Year: 2005 GQA Grade: River Quality Biology GQA Grade C - Fairly Good Year: 2006 GQA Grade: River Quality Biology GQA Grade D - Fair Year: 2007 GQA Grade: River Quality Biology GQA Grade D - Fair Year: 2008 GQA Grade: River Quality Biology GQA Grade D - Fair Year: 2009 GQA Grade: River Quality Biology GQA Grade B - Good	A8NW (S)	497	2	461096 451950
77	Substantiated Pollution Incident Register Authority: Environment Agency - North East Region, Yorkshire Area Incident Date: 5th August 2003 Incident Reference: 179347 Water Impact: Category 4 - No Impact Air Impact: Category 3 - Minor Incident Land Impact: Category 2 - Significant Incident Positional Accuracy: Located by supplier to within 10m Pollutant: General Biodegradable : Other	A8NE (S)	470	2	461256 451954
78	Substantiated Pollution Incident Register Authority: Environment Agency - North East Region, Yorkshire Area Incident Date: 4th July 2009 Incident Reference: 694689 Water Impact: Category 2 - Significant Incident Air Impact: Category 4 - No Impact Land Impact: Category 4 - No Impact Positional Accuracy: Located by supplier to within 10m Pollutant: Pollutant Not Identified: Not Identified	A8NW (SW)	554	2	460938 451963
79	Substantiated Pollution Incident Register Authority: Environment Agency - North East Region, Yorkshire Area Incident Date: 10th July 2002 Incident Reference: 90628 Water Impact: Category 1 - Major Incident Air Impact: Category 4 - No Impact Land Impact: Category 3 - Minor Incident Positional Accuracy: Located by supplier to within 10m Pollutant: Oils - Diesel (Including Agricultural) Pollutant: Oils And Fuel: Kerosene And Aviation Fuel	A17NE (NW)	806	2	460883 453158
80	Water Abstractions Operator: Central Electricity Generating Board Licence Number: 2/27/24/129 Permit Version: Not Supplied Location: Location Description Not Available Authority: Environment Agency, North East Region Abstraction: Cooling/Gen Ind. Abstraction Type: Not Supplied Source: Surface Daily Rate (m3): 0 Yearly Rate (m3): 28205 Details: Licence Revoked Authorised Start: Not Supplied Authorised End: Not Supplied Permit Start Date: Not Supplied Permit End Date: Not Supplied Positional Accuracy: Located by supplier to within 100m	A7NE (SW)	547	2	460900 452000

Map ID	Details	Quadrant Reference (Compass Direction)	Estimated Distance From Site	Contact	NGR
81	Water Abstractions Operator: Adams Hydraulics Limited Licence Number: 2/27/24/063 Permit Version: Not Supplied Location: Location Description Not Available Authority: Environment Agency, North East Region Abstraction: Cooling Abstraction Type: Not Supplied Source: Surface Daily Rate (m3): 2 Yearly Rate (m3): 682 Details: Licence Revoked Authorised Start: Not Supplied Authorised End: Not Supplied Permit Start Date: Not Supplied Permit End Date: Not Supplied Positional Accuracy: Located by supplier to within 100m	A12SE (SW)	550	2	460800 452100
81	Water Abstractions Operator: J J & H Hossell (York) Limited Licence Number: 2/27/24/141 Permit Version: Not Supplied Location: Location Description Not Available Authority: Environment Agency, North East Region Abstraction: Unclassified (Other) Abstraction Type: Not Supplied Source: Surface Daily Rate (m3): 227 Yearly Rate (m3): 6818 Details: Licence Revoked Authorised Start: Not Supplied Authorised End: Not Supplied Permit Start Date: Not Supplied Permit End Date: Not Supplied Positional Accuracy: Located by supplier to within 100m	A7NE (SW)	553	2	460800 452095
	Water Abstractions Operator: Heworth Golf Club Licence Number: 2/27/24/437/R01 Permit Version: 1 Location: Borehole - Sherwood Sandstone - Heworth Authority: Environment Agency, North East Region Abstraction: Golf Courses: Spray Irrigation - Direct Abstraction Type: Water may be abstracted from a single point Source: Groundwater Daily Rate (m3): Not Supplied Yearly Rate (m3): Not Supplied Details: Heworth Golf Club, Muncastergate, York Authorised Start: 01 April Authorised End: 31 October Permit Start Date: 1st April 2017 Permit End Date: Not Supplied Positional Accuracy: Located by supplier to within 10m	A18NE (N)	1024	2	461490 453440
	Water Abstractions Operator: Heworth Golf Club Licence Number: 2/27/24/437 Permit Version: 2 Location: Borehole - Sherwood Sandstone - Heworth Authority: Environment Agency, North East Region Abstraction: Golf Courses: Spray Irrigation - Direct Abstraction Type: Water may be abstracted from a single point Source: Groundwater Daily Rate (m3): Not Supplied Yearly Rate (m3): Not Supplied Details: Heworth Golf Club, Muncastergate, York Authorised Start: 01 April Authorised End: 31 October Permit Start Date: 17th October 2007 Permit End Date: Not Supplied Positional Accuracy: Located by supplier to within 10m	A18NE (N)	1024	2	461490 453440

Map ID	Details	Quadrant Reference (Compass Direction)	Estimated Distance From Site	Contact	NGR
	Water Abstractions Operator: Heworth Golf Club Licence Number: 2/27/24/437 Permit Version: 2 Location: Borehole - Sherwood Sandstone - Heworth Authority: Environment Agency, North East Region Abstraction: Golf Courses: Make-Up Or Top Up Water Abstraction Type: Water may be abstracted from a single point Source: Groundwater Daily Rate (m3): Not Supplied Yearly Rate (m3): Not Supplied Details: Heworth Golf Club, Muncastergate, York Authorised Start: 01 April Authorised End: 31 October Permit Start Date: 17th October 2007 Permit End Date: Not Supplied Positional Accuracy: Located by supplier to within 10m	A18NE (N)	1024	2	461490 453440
	Water Abstractions Operator: Heworth Golf Club Licence Number: 2/27/24/437 Permit Version: 1 Location: Borehole - Sherwood Sandstone - Heworth Authority: Environment Agency, North East Region Abstraction: Golf Courses: Spray Irrigation - Direct Abstraction Type: Water may be abstracted from a single point Source: Groundwater Daily Rate (m3): Not Supplied Yearly Rate (m3): Not Supplied Details: Heworth Golf Club, Muncastergate, York Authorised Start: 01 April Authorised End: 31 October Permit Start Date: 1st April 2005 Permit End Date: Not Supplied Positional Accuracy: Located by supplier to within 10m	A18NE (N)	1024	2	461490 453440
	Water Abstractions Operator: Heworth Golf Club Licence Number: 2/27/24/295 Permit Version: 101 Location: Borehole - Sherwood Sandstone - Heworth Authority: Environment Agency, North East Region Abstraction: General Agriculture: Spray Irrigation - Direct Abstraction Type: Water may be abstracted from a single point Source: Groundwater Daily Rate (m3): 72 Yearly Rate (m3): 4546 Details: Heworth Golf Club, Muncastergate, York Authorised Start: 01 April Authorised End: 31 October Permit Start Date: 19th July 2000 Permit End Date: Not Supplied Positional Accuracy: Located by supplier to within 100m	A18NE (N)	1024	2	461490 453440
	Water Abstractions Operator: Northern Foods Limited Licence Number: 2/27/24/024 Permit Version: Not Supplied Location: Location Description Not Available Authority: Environment Agency, North East Region Abstraction: Cooling Abstraction Type: Not Supplied Source: Groundwater Daily Rate (m3): 227 Yearly Rate (m3): 81800 Details: Sherwood Sandstone Licence Revoked Authorised Start: Not Supplied Authorised End: Not Supplied Permit Start Date: Not Supplied Permit End Date: Not Supplied Positional Accuracy: Located by supplier to within 100m	A4NW (S)	1208	2	461700 451300

Map ID	Details	Quadrant Reference (Compass Direction)	Estimated Distance From Site	Contact	NGR
	Water Abstractions Operator: Fondedile Foundations Limited Licence Number: 2/27/24/137 Permit Version: Not Supplied Location: Location Description Not Available Authority: Environment Agency, North East Region Abstraction: General Industrial Abstraction Type: Not Supplied Source: Surface Daily Rate (m3): 91 Yearly Rate (m3): 0 Details: Licence Revoked Authorised Start: Not Supplied Authorised End: Not Supplied Permit Start Date: Not Supplied Permit End Date: Not Supplied Positional Accuracy: Located by supplier to within 100m	A6NE (SW)	1280	2	460150 451760
	Water Abstractions Operator: York Health Services Nhs Trust C/O David Oakland Imeson Licence Number: 2/27/24/318 Permit Version: Not Supplied Location: Borehole Pump Authority: Environment Agency, North East Region Abstraction: Water Undertaking Abstraction Type: Not Supplied Source: Groundwater Daily Rate (m3): 500 Yearly Rate (m3): 130000 Details: Not Supplied Authorised Start: Not Supplied Authorised End: Not Supplied Permit Start Date: Not Supplied Permit End Date: Not Supplied Positional Accuracy: Located by supplier to within 100m	A16NE (NW)	1312	2	460200 453230
	Water Abstractions Operator: Nestle (Uk) Ltd Licence Number: 2/27/24/095 Permit Version: 100 Location: Borehole (3) - Sherwood Sandstone - York Authority: Environment Agency, North East Region Abstraction: Food & Drink: Evaporative Cooling Abstraction Type: Water may be abstracted from a single point Source: Groundwater Daily Rate (m3): Not Supplied Yearly Rate (m3): Not Supplied Details: Land Occupied By Works Premises Authorised Start: 01 January Authorised End: 31 December Permit Start Date: 27th June 1973 Permit End Date: Not Supplied Positional Accuracy: Located by supplier to within 10m	A22SW (NW)	1362	2	460360 453470
	Water Abstractions Operator: Nestle (Uk) Ltd Licence Number: 2/27/24/095 Permit Version: 100 Location: Borehole (1) - Sherwood Sandstone -York Authority: Environment Agency, North East Region Abstraction: Food & Drink: Evaporative Cooling Abstraction Type: Water may be abstracted from a single point Source: Groundwater Daily Rate (m3): 8728 Yearly Rate (m3): 1932050 Details: Land Occupied By Works Premises Authorised Start: 01 January Authorised End: 31 December Permit Start Date: 27th June 1973 Permit End Date: Not Supplied Positional Accuracy: Located by supplier to within 100m	A22SW (NW)	1410	2	460510 453640

Map ID	Details	Quadrant Reference (Compass Direction)	Estimated Distance From Site	Contact	NGR
	Water Abstractions Operator: Redfearne National Glass Limited Licence Number: 2/27/24/046 Permit Version: Not Supplied Location: Location Description Not Available Authority: Environment Agency, North East Region Abstraction: Cooling Abstraction Type: Not Supplied Source: Surface Daily Rate (m3): 9819 Yearly Rate (m3): 1136500 Details: Licence Revoked Authorised Start: Not Supplied Authorised End: Not Supplied Permit Start Date: Not Supplied Permit End Date: Not Supplied Positional Accuracy: Located by supplier to within 100m	A2NE (SW)	1473	2	460580 451110
	Water Abstractions Operator: British Railways Licence Number: 2/27/24/099 Permit Version: Not Supplied Location: Location Description Not Available Authority: Environment Agency, North East Region Abstraction: General Industrial Abstraction Type: Not Supplied Source: Surface Daily Rate (m3): 7727 Yearly Rate (m3): 1818181 Details: Licence Revoked Authorised Start: Not Supplied Authorised End: Not Supplied Permit Start Date: Not Supplied Permit End Date: Not Supplied Positional Accuracy: Located by supplier to within 100m	(W)	1771	2	459500 452100
	Water Abstractions Operator: University Of York Licence Number: 2/27/24/450 Permit Version: 1 Location: Borehole - Sherwood Sandstone - York Authority: Environment Agency, North East Region Abstraction: Production of Energy: Electricity: Heat Pump Abstraction Type: Water may be abstracted from a single point Source: Groundwater Daily Rate (m3): Not Supplied Yearly Rate (m3): Not Supplied Details: National Science Learning Centre, University Of York, Heslington, York Authorised Start: 01 January Authorised End: 31 December Permit Start Date: 29th September 2005 Permit End Date: Not Supplied Positional Accuracy: Located by supplier to within 10m	A5SW (SE)	1844	2	462410 450980
	Water Abstractions Operator: University Of York Licence Number: 2/27/24/450 Permit Version: 2 Location: Borehole - Sherwood Sandstone - York Authority: Environment Agency, North East Region Abstraction: Schools and Colleges: Heat Pump Abstraction Type: Water may be abstracted from a single point Source: Groundwater Daily Rate (m3): Not Supplied Yearly Rate (m3): Not Supplied Details: National Science Learning Centre, University Of York, Heslington, York Authorised Start: 01 January Authorised End: 31 December Permit Start Date: 7th November 2006 Permit End Date: Not Supplied Positional Accuracy: Located by supplier to within 10m	A5SW (SE)	1958	2	462400 450830
	Groundwater Vulnerability Soil Classification: Not classified Map Sheet: Sheet 12 Vale of York Scale: 1:100,000	A13SE (S)	0	2	461255 452432
	Drift Deposits None				
	Bedrock Aquifer Designations Aquifer Designation: Principal Aquifer	A13SE (S)	0	1	461255 452432

Map ID	Details	Quadrant Reference (Compass Direction)	Estimated Distance From Site	Contact	NGR
	Superficial Aquifer Designations Aquifer Designation: Unproductive Strata	A13SE (S)	0	1	461255 452432
	Extreme Flooding from Rivers or Sea without Defences Type: Extent of Extreme Flooding from Rivers or Sea without Defences Flood Plain Type: Fluvial Models Boundary Accuracy: As Supplied	A13SW (W)	188	2	461056 452392
	Extreme Flooding from Rivers or Sea without Defences Type: Extent of Extreme Flooding from Rivers or Sea without Defences Flood Plain Type: Fluvial Models and Fluvial Events Boundary Accuracy: As Supplied	A13SW (W)	215	2	461029 452387
	Flooding from Rivers or Sea without Defences Type: Extent of Flooding from Rivers or Sea without Defences Flood Plain Type: Fluvial Models Boundary Accuracy: As Supplied	A13SW (W)	221	2	461026 452376
	Areas Benefiting from Flood Defences Type: Area Benefiting from Flood Defences Boundary Accuracy: As Supplied	A13SW (W)	215	2	461032 452374
	Areas Benefiting from Flood Defences Type: Area Benefiting from Flood Defences Boundary Accuracy: As Supplied	A13NW (W)	235	2	461006 452454
	Areas Benefiting from Flood Defences Type: Area Benefiting from Flood Defences Boundary Accuracy: As Supplied	A13NW (W)	241	2	461008 452494
	Areas Benefiting from Flood Defences Type: Area Benefiting from Flood Defences Boundary Accuracy: As Supplied	A13SW (SW)	244	2	461036 452296
	Flood Water Storage Areas None				
	Flood Defences None				
82	OS Water Network Lines Watercourse Form: Inland river Watercourse Length: 657.6 Watercourse Level: On ground surface Permanent: True Watercourse Name: River Foss Catchment Name: Ouse Yorkshire Primacy: 1	A13SW (W)	285	4	460962 452366
83	OS Water Network Lines Watercourse Form: Inland river Watercourse Length: 3.6 Watercourse Level: On ground surface Permanent: True Watercourse Name: River Foss Catchment Name: Ouse Yorkshire Primacy: 1	A12NE (W)	331	4	460909 452450
84	OS Water Network Lines Watercourse Form: Inland river Watercourse Length: 4.0 Watercourse Level: On ground surface Permanent: True Watercourse Name: Not Supplied Catchment Name: Ouse Yorkshire Primacy: 1	A13SW (S)	332	4	461179 452098
85	OS Water Network Lines Watercourse Form: Inland river Watercourse Length: 434.5 Watercourse Level: On ground surface Permanent: True Watercourse Name: River Foss Catchment Name: Ouse Yorkshire Primacy: 1	A12NE (W)	332	4	460909 452458

Map ID	Details	Quadrant Reference (Compass Direction)	Estimated Distance From Site	Contact	NGR
86	OS Water Network Lines Watercourse Form: Inland river Watercourse Length: 84.4 Watercourse Level: On ground surface Permanent: True Watercourse Name: Not Supplied Catchment Name: Ouse Yorkshire Primacy: 1	A8NW (S)	336	4	461179 452094
87	OS Water Network Lines Watercourse Form: Inland river Watercourse Length: 2.1 Watercourse Level: On ground surface Permanent: True Watercourse Name: Not Supplied Catchment Name: Ouse Yorkshire Primacy: 1	A8NW (S)	336	4	461178 452095
88	OS Water Network Lines Watercourse Form: Inland river Watercourse Length: 34.0 Watercourse Level: Underground Permanent: True Watercourse Name: Not Supplied Catchment Name: Ouse Yorkshire Primacy: 1	A18SW (N)	405	4	461101 452818
89	OS Water Network Lines Watercourse Form: Inland river Watercourse Length: 317.9 Watercourse Level: On ground surface Permanent: True Watercourse Name: Not Supplied Catchment Name: Ouse Yorkshire Primacy: 1	A18SW (N)	406	4	461115 452824
90	OS Water Network Lines Watercourse Form: Inland river Watercourse Length: 29.3 Watercourse Level: On ground surface Permanent: True Watercourse Name: Not Supplied Catchment Name: Ouse Yorkshire Primacy: 1	A18SW (NW)	410	4	461082 452816
91	OS Water Network Lines Watercourse Form: Inland river Watercourse Length: 552.3 Watercourse Level: On ground surface Permanent: True Watercourse Name: River Foss Catchment Name: Ouse Yorkshire Primacy: 1	A18SW (NW)	412	4	461051 452801
92	OS Water Network Lines Watercourse Form: Inland river Watercourse Length: 7.2 Watercourse Level: On ground surface Permanent: True Watercourse Name: Not Supplied Catchment Name: Ouse Yorkshire Primacy: 1	A18SW (NW)	412	4	461051 452801
93	OS Water Network Lines Watercourse Form: Inland river Watercourse Length: 51.1 Watercourse Level: On ground surface Permanent: True Watercourse Name: Not Supplied Catchment Name: Ouse Yorkshire Primacy: 1	A8NW (S)	418	4	461184 452010
94	OS Water Network Lines Watercourse Form: Inland river Watercourse Length: 1.7 Watercourse Level: On ground surface Permanent: True Watercourse Name: Not Supplied Catchment Name: Ouse Yorkshire Primacy: 1	A8NW (S)	418	4	461184 452010

Map ID	Details	Quadrant Reference (Compass Direction)	Estimated Distance From Site	Contact	NGR
95	OS Water Network Lines Watercourse Form: Inland river Watercourse Length: 458.9 Watercourse Level: On ground surface Permanent: True Watercourse Name: Tang Hall Beck Catchment Name: Ouse Yorkshire Primacy: 1	A8NE (S)	446	4	461285 451979
96	OS Water Network Lines Watercourse Form: Inland river Watercourse Length: 13.9 Watercourse Level: Underground Permanent: True Watercourse Name: Not Supplied Catchment Name: Ouse Yorkshire Primacy: 1	A8NW (S)	454	4	461208 451972
97	OS Water Network Lines Watercourse Form: Inland river Watercourse Length: 34.9 Watercourse Level: On ground surface Permanent: True Watercourse Name: Not Supplied Catchment Name: Ouse Yorkshire Primacy: 2	A8NW (S)	463	4	461231 451961
98	OS Water Network Lines Watercourse Form: Inland river Watercourse Length: 257.3 Watercourse Level: Underground Permanent: True Watercourse Name: Not Supplied Catchment Name: Ouse Yorkshire Primacy: 1	A8NW (S)	467	4	461205 451958
99	OS Water Network Lines Watercourse Form: Inland river Watercourse Length: 28.5 Watercourse Level: On ground surface Permanent: True Watercourse Name: Tang Hall Beck Catchment Name: Ouse Yorkshire Primacy: 1	A8NW (S)	469	4	461237 451955
100	OS Water Network Lines Watercourse Form: Inland river Watercourse Length: 198.3 Watercourse Level: Underground Permanent: True Watercourse Name: Tang Hall Beck Catchment Name: Ouse Yorkshire Primacy: 1	A8NW (S)	489	4	461217 451935
101	OS Water Network Lines Watercourse Form: Inland river Watercourse Length: 96.3 Watercourse Level: On ground surface Permanent: True Watercourse Name: Not Supplied Catchment Name: Ouse Yorkshire Primacy: 1	A18SE (N)	557	4	461390 452984
102	OS Water Network Lines Watercourse Form: Inland river Watercourse Length: 111.8 Watercourse Level: On ground surface Permanent: True Watercourse Name: Foss Navigation Catchment Name: Ouse Yorkshire Primacy: 1	A7NE (SW)	583	4	460915 451943
103	OS Water Network Lines Watercourse Form: Inland river Watercourse Length: 53.2 Watercourse Level: On ground surface Permanent: True Watercourse Name: River Foss Catchment Name: Ouse Yorkshire Primacy: 1	A8NW (SW)	584	4	460964 451913

Map ID	Details	Quadrant Reference (Compass Direction)	Estimated Distance From Site	Contact	NGR
104	OS Water Network Lines Watercourse Form: Inland river Watercourse Length: 105.7 Watercourse Level: Underground Permanent: True Watercourse Name: Not Supplied Catchment Name: Ouse Yorkshire Primacy: 2	A8NW (S)	604	4	461059 451850
105	OS Water Network Lines Watercourse Form: Inland river Watercourse Length: 225.0 Watercourse Level: Underground Permanent: True Watercourse Name: Tang Hall Beck Catchment Name: Ouse Yorkshire Primacy: 1	A8NW (S)	605	4	461081 451842
106	OS Water Network Lines Watercourse Form: Inland river Watercourse Length: 82.2 Watercourse Level: Not Supplied Permanent: True Watercourse Name: Not Supplied Catchment Name: Ouse Yorkshire Primacy: 1	A18SE (N)	610	4	461480 453011
107	OS Water Network Lines Watercourse Form: Inland river Watercourse Length: 18.2 Watercourse Level: On ground surface Permanent: True Watercourse Name: River Foss Catchment Name: Ouse Yorkshire Primacy: 1	A8NW (SW)	622	4	460978 451863
108	OS Water Network Lines Watercourse Form: Inland river Watercourse Length: 436.4 Watercourse Level: On ground surface Permanent: True Watercourse Name: Not Supplied Catchment Name: Ouse Yorkshire Primacy: 1	A18SE (NE)	637	4	461562 453002
109	OS Water Network Lines Watercourse Form: Inland river Watercourse Length: 275.9 Watercourse Level: On ground surface Permanent: True Watercourse Name: River Foss Catchment Name: Ouse Yorkshire Primacy: 1	A8NW (SW)	640	4	460970 451847
110	OS Water Network Lines Watercourse Form: Inland river Watercourse Length: 514.4 Watercourse Level: Not Supplied Permanent: True Watercourse Name: Tang Hall Beck Catchment Name: Ouse Yorkshire Primacy: 1	A14SW (SE)	656	4	461851 452126
111	OS Water Network Lines Watercourse Form: Inland river Watercourse Length: 111.8 Watercourse Level: On ground surface Permanent: True Watercourse Name: Not Supplied Catchment Name: Ouse Yorkshire Primacy: 1	A18SW (N)	659	4	461197 453100
112	OS Water Network Lines Watercourse Form: Inland river Watercourse Length: 114.5 Watercourse Level: Not Supplied Permanent: True Watercourse Name: Tang Hall Beck Catchment Name: Ouse Yorkshire Primacy: 1	A9NW (SE)	662	4	461676 451906

Map ID	Details	Quadrant Reference (Compass Direction)	Estimated Distance From Site	Contact	NGR
113	OS Water Network Lines Watercourse Form: Inland river Watercourse Length: 645.9 Watercourse Level: On ground surface Permanent: True Watercourse Name: Tang Hall Beck Catchment Name: Ouse Yorkshire Primacy: 1	A14SW (E)	674	4	461920 452255
114	OS Water Network Lines Watercourse Form: Inland river Watercourse Length: 24.9 Watercourse Level: On ground surface Permanent: True Watercourse Name: Not Supplied Catchment Name: Ouse Yorkshire Primacy: 1	A18NE (N)	751	4	461344 453189
115	OS Water Network Lines Watercourse Form: Inland river Watercourse Length: 291.7 Watercourse Level: Not Supplied Permanent: True Watercourse Name: Osbaldwick Beck Catchment Name: Ouse Yorkshire Primacy: 1	A9NW (SE)	759	4	461785 451872
116	OS Water Network Lines Watercourse Form: Inland river Watercourse Length: 39.5 Watercourse Level: Underground Permanent: True Watercourse Name: Not Supplied Catchment Name: Ouse Yorkshire Primacy: 1	A18NE (N)	766	4	461326 453206
117	OS Water Network Lines Watercourse Form: Inland river Watercourse Length: 47.1 Watercourse Level: On ground surface Permanent: True Watercourse Name: Not Supplied Catchment Name: Ouse Yorkshire Primacy: 1	A18NE (N)	786	4	461294 453229
118	OS Water Network Lines Watercourse Form: Inland river Watercourse Length: 174.8 Watercourse Level: On ground surface Permanent: True Watercourse Name: River Foss Catchment Name: Ouse Yorkshire Primacy: 1	A7SE (SW)	791	4	460907 451709
119	OS Water Network Lines Watercourse Form: Inland river Watercourse Length: 92.8 Watercourse Level: On ground surface Permanent: True Watercourse Name: Not Supplied Catchment Name: Ouse Yorkshire Primacy: 1	A18NE (N)	817	4	461473 453232
120	OS Water Network Lines Watercourse Form: Inland river Watercourse Length: 17.8 Watercourse Level: Underground Permanent: True Watercourse Name: Not Supplied Catchment Name: Ouse Yorkshire Primacy: 1	A18NE (N)	825	4	461273 453269
121	OS Water Network Lines Watercourse Form: Inland river Watercourse Length: 25.9 Watercourse Level: On ground surface Permanent: True Watercourse Name: Not Supplied Catchment Name: Ouse Yorkshire Primacy: 1	A18NE (N)	840	4	461347 453279

Map ID	Details	Quadrant Reference (Compass Direction)	Estimated Distance From Site	Contact	NGR
122	OS Water Network Lines Watercourse Form: Inland river Watercourse Length: 12.1 Watercourse Level: On ground surface Permanent: True Watercourse Name: Not Supplied Catchment Name: Ouse Yorkshire Primacy: 1	A18NE (N)	841	4	461265 453285
123	OS Water Network Lines Watercourse Form: Lake Watercourse Length: 16.8 Watercourse Level: On ground surface Permanent: True Watercourse Name: Not Supplied Catchment Name: Ouse Yorkshire Primacy: 1	A18NE (N)	852	4	461260 453296
124	OS Water Network Lines Watercourse Form: Inland river Watercourse Length: 2.0 Watercourse Level: On ground surface Permanent: True Watercourse Name: Not Supplied Catchment Name: Ouse Yorkshire Primacy: 1	A18NE (N)	856	4	461269 453300
125	OS Water Network Lines Watercourse Form: Lake Watercourse Length: 4.1 Watercourse Level: On ground surface Permanent: True Watercourse Name: Not Supplied Catchment Name: Ouse Yorkshire Primacy: 1	A18NE (N)	856	4	461273 453300
126	OS Water Network Lines Watercourse Form: Inland river Watercourse Length: 209.4 Watercourse Level: On ground surface Permanent: True Watercourse Name: River Foss Catchment Name: Ouse Yorkshire Primacy: 1	A7SE (SW)	872	4	460744 451711
127	OS Water Network Lines Watercourse Form: Inland river Watercourse Length: 27.7 Watercourse Level: On ground surface Permanent: True Watercourse Name: Not Supplied Catchment Name: Ouse Yorkshire Primacy: 1	A18NE (N)	894	4	461415 453324
128	OS Water Network Lines Watercourse Form: Inland river Watercourse Length: 3.8 Watercourse Level: On ground surface Permanent: True Watercourse Name: Osbaldwick Beck Catchment Name: Ouse Yorkshire Primacy: 1	A9SW (SE)	896	4	461666 451625
129	OS Water Network Lines Watercourse Form: Inland river Watercourse Length: 90.4 Watercourse Level: On ground surface Permanent: True Watercourse Name: Osbaldwick Beck Catchment Name: Ouse Yorkshire Primacy: 1	A9SW (SE)	900	4	461669 451623
130	OS Water Network Lines Watercourse Form: Lake Watercourse Length: 6.6 Watercourse Level: On ground surface Permanent: True Watercourse Name: Not Supplied Catchment Name: Ouse Yorkshire Primacy: 1	A18NE (N)	906	4	461475 453323

Map ID	Details	Quadrant Reference (Compass Direction)	Estimated Distance From Site	Contact	NGR
131	OS Water Network Lines Watercourse Form: Inland river Watercourse Length: 234.6 Watercourse Level: On ground surface Permanent: True Watercourse Name: River Foss Catchment Name: Ouse Yorkshire Primacy: 1	A17NE (N)	917	4	460913 453295
132	OS Water Network Lines Watercourse Form: Inland river Watercourse Length: 312.4 Watercourse Level: Not Supplied Permanent: True Watercourse Name: Not Supplied Catchment Name: Ouse Yorkshire Primacy: 1	A17NE (N)	917	4	460913 453295
133	OS Water Network Lines Watercourse Form: Inland river Watercourse Length: 118.3 Watercourse Level: On ground surface Permanent: True Watercourse Name: Osbaldwick Beck Catchment Name: Ouse Yorkshire Primacy: 1	A9SW (SE)	978	4	461744 451574
134	OS Water Network Lines Watercourse Form: Inland river Watercourse Length: 33.2 Watercourse Level: On ground surface Permanent: True Watercourse Name: Not Supplied Catchment Name: Ouse Yorkshire Primacy: 1	A9SW (SE)	978	4	461744 451574

Map ID	Details	Quadrant Reference (Compass Direction)	Estimated Distance From Site	Contact	NGR
135	BGS Recorded Landfill Sites Site Name: Thomas St & St Nicholas St Tip Location: YORK, North Yorkshire Authority: British Geological Survey, National Geoscience Information Service Ground Water: Information not available Surface Water: Information not available Geology: N/A Positional Accuracy: Positioned by the supplier Boundary Accuracy: Moderate	A8NE (S)	446	-	461296 451981
136	BGS Recorded Landfill Sites Site Name: Bartrams Tip Location: Thomas St, Laurence St, YORK, North Yorkshire Authority: British Geological Survey, National Geoscience Information Service Ground Water: Information not available Surface Water: Information not available Geology: N/A Positional Accuracy: Positioned by the supplier Boundary Accuracy: Moderate	A8SE (S)	679	-	461363 451755
137	Historical Landfill Sites Licence Holder: Not Supplied Location: York, North Yorkshire Name: Thomas Street and St Nicholas Tip Operator Location: Not Supplied Boundary Accuracy: As Supplied Provider Reference: EAHL31766 First Input Date: Not Supplied Last Input Date: 16th January 1973 Specified Waste: Deposited Waste included Commercial Waste and Liquid Sludge Type: EA Waste Ref: 0 Regis Ref: Not Supplied WRC Ref: Not Supplied BGS Ref: 2932 Other Ref: Not Supplied	A8NE (S)	445	2	461296 451982
138	Historical Landfill Sites Licence Holder: Not Supplied Location: Heworth, York Name: Huntington Road Operator Location: Not Supplied Boundary Accuracy: As Supplied Provider Reference: EAHL34806 First Input Date: 31st December 1935 Last Input Date: 31st December 1938 Specified Waste: Not Supplied Type: EA Waste Ref: 0 Regis Ref: Not Supplied WRC Ref: Not Supplied BGS Ref: Not Supplied Other Ref: Not Supplied	A18SW (NW)	479	2	461005 452852
139	Historical Landfill Sites Licence Holder: Not Supplied Location: Tang Hall, York Name: Tang Hall and Fifth Ave Operator Location: Not Supplied Boundary Accuracy: As Supplied Provider Reference: EAHL34808 First Input Date: 31st December 1928 Last Input Date: 31st December 1938 Specified Waste: Not Supplied Type: EA Waste Ref: 0 Regis Ref: Not Supplied WRC Ref: Not Supplied BGS Ref: Not Supplied Other Ref: Not Supplied	A14SW (E)	638	2	461870 452215

Map ID	Details	Quadrant Reference (Compass Direction)	Estimated Distance From Site	Contact	NGR
140	Historical Landfill Sites Licence Holder: Not Supplied Location: Thomas Street, Laurence Street, York, North Yorkshire Name: Bartrams Tip Operator Location: 6 Barbican Road, York Boundary Accuracy: As Supplied Provider Reference: EAHLD31764 First Input Date: 31st December 1958 Last Input Date: 31st December 1973 Specified Waste: Not Supplied Type: EA Waste Ref: 0 Regis Ref: Not Supplied WRC Ref: Not Supplied BGS Ref: 2930 Other Ref: Not Supplied	A8SE (S)	678	2	461364 451756
141	Historical Landfill Sites Licence Holder: Not Supplied Location: Tang Hall, York Name: Bull Lane Operator Location: Not Supplied Boundary Accuracy: As Supplied Provider Reference: EAHLD34809 First Input Date: 31st December 1932 Last Input Date: 31st December 1939 Specified Waste: Not Supplied Type: EA Waste Ref: 0 Regis Ref: Not Supplied WRC Ref: Not Supplied BGS Ref: Not Supplied Other Ref: Not Supplied	A9SW (SE)	883	2	461654 451634
142	Licensed Waste Management Facilities (Landfill Boundaries) Name: St Nicholas Fields Licence Number: 68702 Location: Tang Hall, York, North Yorkshire, YO3 7US Licence Holder: York City Council Authority: Environment Agency - North East Region, Yorkshire Area Site Category: Landfills Taking Non-biodegradable Wastes (Not Construction) Max Input Rate: Not Supplied Licence Status: Closure Issued: 11th February 1993 Positional Accuracy: Positioned by the supplier Boundary Accuracy: As Supplied	A8NE (S)	445	2	461292 451981
143	Licensed Waste Management Facilities (Locations) Licence Number: 68583 Location: Little Hatfield Road, Layerthorpe, York, North Yorkshire, YO3 7XP Operator Name: Steve Wood Services, Ltd Operator Location: Not Supplied Authority: Environment Agency - North East Region, Yorkshire Area Site Category: Household, Commercial And Industrial Transfer Stations Licence Status: Expired Issued: 26th February 1993 Last Modified: Not Supplied Expires: 26th February 1994 Suspended: Not Supplied Revoked: Not Supplied Surrendered: Not Supplied IPPC Reference: Not Supplied Positional Accuracy: Located by supplier to within 100m	A13SE (S)	328	2	461300 452100
144	Licensed Waste Management Facilities (Locations) Licence Number: 66054 Location: Foss Islands Depot, Foss Islands Road, York, North Yorkshire, YO3 7US Operator Name: City Of York Council Operator Location: Not Supplied Authority: Environment Agency - North East Region, Yorkshire Area Site Category: Special Waste Transfer Stations Licence Status: Surrendered Issued: 28th March 2002 Last Modified: Not Supplied Expires: Not Supplied Suspended: Not Supplied Revoked: Not Supplied Surrendered: 25th July 2013 IPPC Reference: Not Supplied Positional Accuracy: Located by supplier to within 100m	A8NW (S)	426	2	461200 452000

Map ID	Details	Quadrant Reference (Compass Direction)	Estimated Distance From Site	Contact	NGR
145	Licensed Waste Management Facilities (Locations) Licence Number: 66190 Location: The Ecodepot, Hazel Court, James Street, York, North Yorkshire, YO10 3DS Operator Name: City Of York Council Operator Location: Not Supplied Authority: Environment Agency - North East Region, Yorkshire Area Site Category: Special Waste Transfer Stations Licence Status: Issued Issued: 31st March 2006 Last Modified: Not Supplied Expires: Not Supplied Suspended: Not Supplied Revoked: Not Supplied Surrendered: Not Supplied IPPC Reference: Not Supplied Positional Accuracy: Located by supplier to within 10m	A8NE (S)	576	2	461390 451866
146	Licensed Waste Management Facilities (Locations) Licence Number: 66045 Location: Foss Islands Household Waste Site, Foss Islands Depot, Foss Islands Road, York, North Yorkshire, YO31 7ZR Operator Name: City Of York Council Operator Location: Not Supplied Authority: Environment Agency - North East Region, Yorkshire Area Site Category: Household, Commercial And Industrial Transfer Stations Licence Status: Surrendered Issued: 28th March 2002 Last Modified: Not Supplied Expires: Not Supplied Suspended: Not Supplied Revoked: Not Supplied Surrendered: 25th July 2013 IPPC Reference: Not Supplied Positional Accuracy: Located by supplier to within 10m	A8NW (S)	587	2	461064 451866
147	Licensed Waste Management Facilities (Locations) Licence Number: 68702 Location: Tang Hall, York, North Yorkshire, YO3 7US Operator Name: York City Council Operator Location: Not Supplied Authority: Environment Agency - North East Region, Yorkshire Area Site Category: Landfills Taking Non-biodegradable Wastes (Not Construction) Licence Status: Closed Issued: 11th February 1993 Last Modified: Not Supplied Expires: Not Supplied Suspended: Not Supplied Revoked: Not Supplied Surrendered: Not Supplied IPPC Reference: Not Supplied Positional Accuracy: Located by supplier to within 100m	A8NE (S)	670	2	461500 451800
148	Licensed Waste Management Facilities (Locations) Licence Number: 68578 Location: Layerthorpe, York, North Yorkshire, YO3 7UZ Operator Name: Partco Autoparts Ltd Operator Location: Not Supplied Authority: Environment Agency - North East Region, Yorkshire Area Site Category: Metal Recycling Sites (Mixed) Licence Status: Expired Issued: 18th June 1992 Last Modified: Not Supplied Expires: 12th July 1993 Suspended: Not Supplied Revoked: Not Supplied Surrendered: Not Supplied IPPC Reference: Not Supplied Positional Accuracy: Located by supplier to within 100m	A8NW (S)	671	2	461000 451800

Map ID	Details	Quadrant Reference (Compass Direction)	Estimated Distance From Site	Contact	NGR
149	Licensed Waste Management Facilities (Locations) Licence Number: 68617 Location: Foss Islands Road, York, North Yorkshire, YO31 7UP Operator Name: North Yorkshire County Council Operator Location: Not Supplied Authority: Environment Agency - North East Region, Yorkshire Area Site Category: Incinerators Licence Status: Expired Issued: 14th June 1977 Last Modified: Not Supplied Expires: 30th April 1988 Suspended: Not Supplied Revoked: Not Supplied Surrendered: Not Supplied IPPC Reference: Not Supplied Positional Accuracy: Located by supplier to within 100m	A8SE (S)	726	2	461300 451700
150	Licensed Waste Management Facilities (Locations) Licence Number: 68717 Location: Units 4-5, Thornfield Business Park, Standard Way Industrial Estate, Northallerton, North Yorkshire, DL6 2XE Operator Name: Yorwaste Ltd - Licence Not Issued Operator Location: Not Supplied Authority: Environment Agency - North East Region, Yorkshire Area Site Category: Household, Commercial And Industrial Transfer Stations Licence Status: Expired Issued: 3rd September 1974 Last Modified: Not Supplied Expires: Not Supplied Suspended: Not Supplied Revoked: Not Supplied Surrendered: Not Supplied IPPC Reference: Not Supplied Positional Accuracy: Located by supplier to within 100m	A8SW (S)	738	2	461100 451700
151	Licensed Waste Management Facilities (Locations) Licence Number: 68577 Location: Foss Islands Road, Layerthorpe, York, North Yorkshire, YO3 7US Operator Name: Horwell Brothers Ltd Operator Location: Not Supplied Authority: Environment Agency - North East Region, Yorkshire Area Site Category: Metal Recycling Sites (Mixed) Licence Status: Expired Issued: 5th October 1992 Last Modified: Not Supplied Expires: 20th February 1996 Suspended: Not Supplied Revoked: Not Supplied Surrendered: Not Supplied IPPC Reference: Not Supplied Positional Accuracy: Located by supplier to within 100m	A8SW (S)	860	2	461000 451600
152	Licensed Waste Management Facilities (Locations) Licence Number: 68584 Location: Bull Lane Yard, Off Arthur Street, York, North Yorkshire, YO1 3EL Operator Name: Moore William Operator Location: Not Supplied Authority: Environment Agency - North East Region, Yorkshire Area Site Category: Metal Recycling Sites (Mixed) Licence Status: Expired Issued: 26th January 1994 Last Modified: Not Supplied Expires: 11th March 1999 Suspended: Not Supplied Revoked: Not Supplied Surrendered: Not Supplied IPPC Reference: Not Supplied Positional Accuracy: Located by supplier to within 100m	A9SW (S)	986	2	461600 451500
	Local Authority Landfill Coverage Name: City of York Council - Has supplied landfill data		0	3	461255 452432
153	Local Authority Recorded Landfill Sites Location: St. Nicholas Tip Reference: 9 Authority: City of York Council, Environmental Protection Last Reported Status: Closed Types of Waste: Domestic, Trade Date of Closure: 31/12/1974 Positional Accuracy: Positioned by the supplier Boundary Quality: Good	A8NE (S)	448	3	461278 451977

Map ID	Details	Quadrant Reference (Compass Direction)	Estimated Distance From Site	Contact	NGR
154	Local Authority Recorded Landfill Sites Location: Huntington Road Reference: 21 Authority: City of York Council, Environmental Protection Last Reported Status: Closed Types of Waste: Not Supplied Date of Closure: 31/12/1938 Positional Accuracy: Positioned by the supplier Boundary Quality: Good	A18SW (NW)	478	3	461003 452849
155	Local Authority Recorded Landfill Sites Location: Tang Hall & Fifth Ave Reference: 23 Authority: City of York Council, Environmental Protection Last Reported Status: Closed Types of Waste: Not Supplied Date of Closure: 31/12/1938 Positional Accuracy: Positioned by the supplier Boundary Quality: Good	A14SW (E)	640	3	461871 452213
156	Local Authority Recorded Landfill Sites Location: Tang Hall Reference: 24 Authority: City of York Council, Environmental Protection Last Reported Status: Unknown Types of Waste: Not Supplied Date of Closure: Not Supplied Positional Accuracy: Positioned by the supplier Boundary Quality: Good	A14SW (E)	670	3	461905 452217
157	Local Authority Recorded Landfill Sites Location: Tang Hall & Fifth Ave Reference: 23 Authority: City of York Council, Environmental Protection Last Reported Status: Closed Types of Waste: Not Supplied Date of Closure: 31/12/1938 Positional Accuracy: Positioned by the supplier Boundary Quality: Good	A9NW (SE)	671	3	461784 451999
158	Local Authority Recorded Landfill Sites Location: Huntington Road Reference: 21 Authority: City of York Council, Environmental Protection Last Reported Status: Closed Types of Waste: Not Supplied Date of Closure: 31/12/1938 Positional Accuracy: Positioned by the supplier Boundary Quality: Good	A18SW (NW)	671	3	460974 453053
159	Local Authority Recorded Landfill Sites Location: Bull Lane Reference: 44 Authority: City of York Council, Environmental Protection Last Reported Status: Closed Types of Waste: Not Supplied Date of Closure: 31/12/1939 Positional Accuracy: Positioned by the supplier Boundary Quality: Good	A9SW (SE)	889	3	461653 451627
160	Local Authority Recorded Landfill Sites Location: Huntington Road Reference: 21 Authority: City of York Council, Environmental Protection Last Reported Status: Closed Types of Waste: Not Supplied Date of Closure: 31/12/1938 Positional Accuracy: Positioned by the supplier Boundary Quality: Good	A18NW (N)	993	3	461028 453410
161	Potentially Infilled Land (Non-Water) Bearing Ref: S Use: Unknown Filled Ground (Pit, quarry etc) Date of Mapping: 1992	A13SE (S)	0	-	461255 452430

Map ID	Details	Quadrant Reference (Compass Direction)	Estimated Distance From Site	Contact	NGR
162	Potentially Infilled Land (Non-Water) Bearing Ref: S Use: Unknown Filled Ground (Pit, quarry etc) Date of Mapping: 1992	A13SW (S)	123	-	461246 452301
163	Potentially Infilled Land (Non-Water) Bearing Ref: S Use: Unknown Filled Ground (Pit, quarry etc) Date of Mapping: 1992	A8NE (S)	443	-	461284 451982
164	Potentially Infilled Land (Non-Water) Bearing Ref: SE Use: Unknown Filled Ground (Pit, quarry etc) Date of Mapping: 1992	A8NE (SE)	574	-	461507 451907
165	Potentially Infilled Land (Non-Water) Bearing Ref: N Use: Unknown Filled Ground (Pit, quarry etc) Date of Mapping: 1992	A18NW (N)	694	-	461250 453138
166	Potentially Infilled Land (Non-Water) Bearing Ref: N Use: Unknown Filled Ground (Pit, quarry etc) Date of Mapping: 1992	A18NE (N)	713	-	461297 453155
167	Potentially Infilled Land (Non-Water) Bearing Ref: S Use: Unknown Filled Ground (Pit, quarry etc) Date of Mapping: 1992	A8SE (S)	846	-	461353 451585
168	Potentially Infilled Land (Non-Water) Bearing Ref: SE Use: Unknown Filled Ground (Pit, quarry etc) Date of Mapping: 1992	A9SW (SE)	902	-	461630 451603
169	Potentially Infilled Land (Water) Use: Unknown Filled Ground (Pond, marsh, river, stream, dock etc) Date of Mapping: 1910	A8NE (S)	380	-	461398 452072
170	Potentially Infilled Land (Water) Use: Unknown Filled Ground (Pond, marsh, river, stream, dock etc) Date of Mapping: 1893	A8NW (SW)	381	-	461071 452085
171	Potentially Infilled Land (Water) Use: Unknown Filled Ground (Pond, marsh, river, stream, dock etc) Date of Mapping: 1910	A8NE (S)	485	-	461434 451973
172	Potentially Infilled Land (Water) Use: Unknown Filled Ground (Pond, marsh, river, stream, dock etc) Date of Mapping: 1938	A9NW (SE)	654	-	461666 451909
173	Potentially Infilled Land (Water) Use: Unknown Filled Ground (Pond, marsh, river, stream, dock etc) Date of Mapping: 1910	A14SW (SE)	666	-	461874 452151
174	Potentially Infilled Land (Water) Use: Unknown Filled Ground (Pond, marsh, river, stream, dock etc) Date of Mapping: 1910	A14SE (E)	824	-	462071 452240
175	Potentially Infilled Land (Water) Use: Unknown Filled Ground (Pond, marsh, river, stream, dock etc) Date of Mapping: 1958	A9SW (SE)	877	-	461622 451626

Map ID	Details	Quadrant Reference (Compass Direction)	Estimated Distance From Site	Contact	NGR
176	Registered Landfill Sites Licence Holder: York City Council Licence Reference: NYCC/307(A) Site Location: St Nicholas Fields (Phase 2), Tang Hall, York, North Yorkshire Licence Easting: 461500 Licence Northing: 451800 Operator Location: Development Services, 7 St Leonard's Place, YORK, North Yorkshire, YO1 2ET Authority: Environment Agency - North East Region, Dales Area Site Category: Landfill Max Input Rate: Small (Equal to or greater than 10,000 and less than 25,000 tonnes per year) Waste Source: No known restriction on source of waste Restrictions: Status: Site Closed Dated: 11th February 1993 Preceded By: Not Given Licence: Superseded By: Not Given Licence: Positional Accuracy: Manually positioned to the address or location Boundary Accuracy: Not Applicable Authorised Waste: Soil, Subsoil Prohibited Waste: All Difficult Wastes As In Wmp.26 Biodegradable/Putrescible Waste Clinical - As In Control.Waste Regs'92 Household + Commercial Waste Incinerator Residues Ind. Non-Haz. Inert, Non-Flammable Ind. Non-Haz. Potentially Combustible Liquid/Slurry Wastes Paper/Cardboard Waste Plasterboard Scrap Cars/Vehicles/Trailers Etc Septic Tank/Pail Closet Emptyings Sewage Sludge Special Wastes Timber Waste N.O.S.	A8NE (S)	670	2	461500 451800
177	Registered Waste Transfer Sites Licence Holder: Steve Wood Services Ltd Licence Reference: NYCC/299 Site Location: Little Hallfield Road, Layerthorpe, York, North Yorkshire, Yo31 7xp Operator Location: As Site Address Authority: Environment Agency - North East Region, Dales Area Site Category: Transfer Max Input Rate: Very Small (Less than 10,000 tonnes per year) Waste Source: Some restriction on source of waste Restrictions: Licence Status: Licence lapsed/cancelled/defunct/not applicable/surrenderedCancelled Dated: 26th February 1993 Preceded By: Not Given Licence: Superseded By: Not Given Licence: Positional Accuracy: Manually positioned to the road within the address or location Boundary Quality: Not Supplied Authorised Waste: Inorganics Ident. By Agfa Tradenames Organics Ident. By Agfa Tradenames Biodegradable/Putrescible Waste Clinical - As In Control.Waste Regs'92 Difficult Wastes (As In Wmp.26) Household + Commercial Waste Incinerator Residues Ind. Non-Haz. Inert, Non-Flammable Ind. Non-Haz. Potentially Combustible Paper/Cardboard Waste Plasterboard Scrap Cars/Vehicles/Trailers Septic Tank/Pail Closet Emptyings Sewage Sludge Timber	A13SE (S)	299	2	461300 452130

Map ID	Details	Quadrant Reference (Compass Direction)	Estimated Distance From Site	Contact	NGR
178	Registered Waste Transfer Sites Licence Holder: Partco Autoparts Ltd Licence Reference: NYCC/272 Site Location: 43 Layerthorpe, YORK, North Yorkshire, YO3 7UZ Operator Location: Lea Francis House, Station Road, Balsall Common, COVENTRY, West Midlands, CV7 7FD Authority: Environment Agency - North East Region, Dales Area Site Category: Transfer Max Input Rate: Very Large (Equal to or greater than 250,000 tonnes per year) Waste Source: No known restriction on source of waste Restrictions: Licence Status: Licence lapsed/cancelled/defunct/not applicable/surrenderedCancelled Dated: 18th June 1992 Preceded By: Not Given Licence: Superseded By: Not Given Licence: Positional Accuracy: Manually positioned to the address or location Boundary Quality: Not Supplied Authorised Waste: Cellulose Waste (Natural/Synth.) Paint Waste Prohibited Waste: Biodegradable/Putrescible Waste Clinical - As In Control.Waste Regs'92 Difficult Wastes As In Wmp.26 N.O.S. Household + Commercial Waste Incinerator Residues Ind.Waste N.O.S. Paper/Cardboard Waste Plasterboard Scrap Cars/Vehicles/Trailers Etc Septic Tank/Pail Closet Emptyings Sewage Sludge Special Wastes N.O.S. Timber	A13SW (SW)	375	2	460930 452220
179	Registered Waste Transfer Sites Licence Holder: York City Council - D.L.O. Licence Reference: NYCC/178 Site Location: Works & Services Depot, Foss Islands Road, York, North Yorkshire Operator Location: Depot Foss Islands Road, York, North Yorkshire Authority: Environment Agency - North East Region, Dales Area Site Category: Transfer Max Input Rate: Medium (Equal to or greater than 25,000 and less than 75,000 tonnes per year) Waste Source: No known restriction on source of waste Restrictions: Licence Status: Licence lapsed/cancelled/defunct/not applicable/surrenderedCancelled Dated: 18th December 1990 Preceded By: Not Given Licence: Superseded By: Not Given Licence: Positional Accuracy: Manually positioned to the address or location Boundary Quality: Not Supplied Authorised Waste: Household Waste, Untreated Prohibited Waste: Hazardous Wastes Putrescible Waste Toxic Wastes	A8NW (SW)	513	2	461050 451950

Map ID	Details	Quadrant Reference (Compass Direction)	Estimated Distance From Site	Contact	NGR
180	Registered Waste Transfer Sites Licence Holder: N.Yorks C.C. Waste Disposal Authority Licence Reference: Nycc/Ca06 Site Location: Foss Islands Depot, York, North Yorkshire Operator Location: County Hall, NORTHALLERTON, North Yorkshire, DL7 8AH Authority: Environment Agency - North East Region, Dales Area Site Category: Civic Amenity Max Input Rate: Small (Equal to or greater than 10,000 and less than 25,000 tonnes per year) Waste Source: No known restriction on source of waste Restrictions: Licence Status: Operational as far as is knownOperational Dated: 4th June 1982 Preceded By: Not Given Licence: Superseded By: Not Given Licence: Positional Accuracy: Manually positioned to the address or location Boundary Quality: Not Supplied Authorised Waste: Civic Amenity/Refuse Amenity Waste Prohibited Waste: Hazardous Wastes Environment Agency Commercial Waste must give specific authorisation for this waste to be acceptedWaste requires prior approval	A8SW (S)	825	2	461200 451600
181	Registered Waste Treatment or Disposal Sites Licence Holder: M A Grant Licence Reference: NYCC/258S Site Location: York Autospares Ltd, 77 Layerthorpe, YORK, North Yorkshire, YO3 7UZ Operator Location: 32 West End, Strensall, YORK, North Yorkshire, YO3 5UH Authority: Environment Agency - North East Region, Dales Area Site Category: Scrapyard Max Input Rate: Medium (Equal to or greater than 25,000 and less than 75,000 tonnes per year) Waste Source: No known restriction on source of waste Restrictions: Licence Status: Licence lapsed/cancelled/defunct/not applicable/surrenderedCancelled Dated: 1st January 1994 Preceded By: Not Given Licence: Superseded By: Not Given Licence: Positional Accuracy: Manually positioned to the address or location Boundary Quality: Not Supplied Authorised Waste: Cars/Vehs/Trailers/Aircraft Max Stor. Lead/Acid Batteries Max Stor Max.Storage In Licence Tyres Removed Fr. Vehicles Accepted Prohibited Waste: Difficult Waste N.O.S. Fibrous Forms Of Asbestos House, Com & Ind.Waste Pcb'S And Analogues Special Wastes	A13SW (SW)	336	2	460950 452260
182	Registered Waste Treatment or Disposal Sites Licence Holder: Horwell Brothers Ltd Licence Reference: NYCC/266S Site Location: Mansfield Street Coal Depot, Layerthorpe, York, North Yorkshire, Yo3 7us Operator Location: As Site Address Authority: Environment Agency - North East Region, Dales Area Site Category: Scrapyard Max Input Rate: Very Small (Less than 10,000 tonnes per year) Waste Source: No known restriction on source of waste Restrictions: Licence Status: Licence lapsed/cancelled/defunct/not applicable/surrenderedCancelled Dated: 5th October 1992 Preceded By: Not Given Licence: Superseded By: Not Given Licence: Positional Accuracy: Manually positioned to the address or location Boundary Quality: Not Supplied Authorised Waste: Lead-Acid Batteries Mstor Max.Storage Non-Ferrous Scrap Metal Mstor Prohibited Waste: Difficult Waste (As In Wmp.26) N.O.S. Drums (If Not Empty/Free From Nox.Mat) Gas Cylinders House, Com + Ind.Waste Liquid Wastes Tyres	A13SW (SW)	383	2	461000 452130



Order Number: 174080155_1_1 Date: 20-Jul-2018 rpr_ec_datasheet v53.0 A Landmark Information Group Service Page 46 of 100

Map ID	Details	Quadrant Reference (Compass Direction)	Estimated Distance From Site	Contact	NGR
185	Notification of Installations Handling Hazardous Substances (NIHHS) Name: Transco. Location: Combined Service Centre, Heworth Green, YORK, North Yorkshire, YO31 7UG Status: Not Active Positional Accuracy: Automatically positioned in the proximity of the address	A13NW (NW)	218	5	461080 452579
186	Notification of Installations Handling Hazardous Substances (NIHHS) Name: Appletons Associates Limited Location: York Calor Centre, Gladstone Street, Huntington Road, YORK, North Yorkshire, YO3 Status: Not Active Positional Accuracy: Manually positioned to the road within the address or location	A18SW (NW)	428	5	460998 452785
187	Planning Hazardous Substance Consents Name: Transco Plc Location: 24 Heworth Green, York, Yo31 7ug Authority: City of York Council, Development Control Application Ref: 01/02481/HSC Hazardous Substance: Liquefied extremely flammable gas (including LPG) and natural gas (whether liquefied or not) Maximum Quantity: 0 Application date: 24th August 2001 Decision: Deemed Consent Granted Positional Accuracy: Manually positioned to the address or location	A13NW (W)	99	6	461142 452445
187	Planning Hazardous Substance Consents Name: Transco Plc Location: 24 Heworth Green, York, Yo31 7ug Authority: City of York Council, Development Control Application Ref: 00/02013/HSC Hazardous Substance: Liquefied extremely flammable gas (including LPG) and natural gas (whether liquefied or not) Maximum Quantity: 0 Application date: 2nd August 2000 Decision: Deemed Consent Granted Positional Accuracy: Manually positioned to the address or location	A13NW (W)	99	6	461142 452445
187	Planning Hazardous Substance Consents Name: Transco Plc Location: 24 Heworth Green, York, Yo31 7ug Authority: City of York Council, Development Control Application Ref: 00/00918/HSC Hazardous Substance: Liquefied extremely flammable gas (including LPG) and natural gas (whether liquefied or not) Maximum Quantity: 0 Application date: 10th April 2000 Decision: Deemed Consent Granted Positional Accuracy: Manually positioned to the address or location	A13NW (W)	99	6	461142 452445
187	Planning Hazardous Substance Consents Name: British Gas Location: North Eastern, Heworth Green, YORK, North Yorkshire, YO3 7UG Authority: City of York Council, Development Control Application Ref: 7/01/0003/Hs Hazardous Substance: Part A, Toxic Substance, Sulphur dioxide, where amount held is greater than or equal to 20 tonnes Maximum Quantity: 43 Application date: Not Supplied Decision: Deemed Consent Granted Positional Accuracy: Manually positioned to the address or location	A13NW (W)	114	6	461128 452454
188	Planning Hazardous Substance Consents Name: Robert Traves Location: Calor Centres, Gladstone Street, Huntingdon Road, YORK, North Yorkshire, YO3 7RF Authority: City of York Council, Development Control Application Ref: 7/04/0001/Hs Hazardous Substance: Part C, Flammable Substance (Not in Parts A&B), Liquefied petroleum gas held at >1.4 bar where amount held is greater than or equal to 25 tonnes Maximum Quantity: 70 Application date: Not Supplied Decision: Deemed Consent Granted Positional Accuracy: Manually positioned to the road within the address or location	A18SW (NW)	428	6	460997 452785

Map ID	Details	Quadrant Reference (Compass Direction)	Estimated Distance From Site	Contact	NGR
	BGS 1:625,000 Solid Geology Description: Triassic Rocks (Undifferentiated)	A13SE (S)	0	1	461255 452432
	BGS Estimated Soil Chemistry Source: British Geological Survey, National Geoscience Information Service Soil Sample Type: Rural Soil Arsenic Concentration: <15 mg/kg Cadmium Concentration: <1.8 mg/kg Chromium Concentration: 60 - 90 mg/kg Lead Concentration: <100 mg/kg Nickel Concentration: 15 - 30 mg/kg	A13SE (S)	0	1	461255 452432
	BGS Estimated Soil Chemistry Source: British Geological Survey, National Geoscience Information Service Soil Sample Type: Rural Soil Arsenic Concentration: <15 mg/kg Cadmium Concentration: <1.8 mg/kg Chromium Concentration: 60 - 90 mg/kg Lead Concentration: 100 - 200 mg/kg Nickel Concentration: 15 - 30 mg/kg	A13NE (N)	56	1	461255 452500
	BGS Estimated Soil Chemistry Source: British Geological Survey, National Geoscience Information Service Soil Sample Type: Rural Soil Arsenic Concentration: <15 mg/kg Cadmium Concentration: <1.8 mg/kg Chromium Concentration: 40 - 60 mg/kg Lead Concentration: 100 - 200 mg/kg Nickel Concentration: <15 mg/kg	A13NW (N)	94	1	461217 452529
	BGS Estimated Soil Chemistry Source: British Geological Survey, National Geoscience Information Service Soil Sample Type: Rural Soil Arsenic Concentration: <15 mg/kg Cadmium Concentration: <1.8 mg/kg Chromium Concentration: 40 - 60 mg/kg Lead Concentration: 100 - 200 mg/kg Nickel Concentration: <15 mg/kg	A13NE (N)	331	1	461342 452763
	BGS Estimated Soil Chemistry Source: British Geological Survey, National Geoscience Information Service Soil Sample Type: Rural Soil Arsenic Concentration: <15 mg/kg Cadmium Concentration: <1.8 mg/kg Chromium Concentration: 40 - 60 mg/kg Lead Concentration: <100 mg/kg Nickel Concentration: <15 mg/kg	A18SE (NE)	448	1	461500 452819
	BGS Estimated Soil Chemistry Source: British Geological Survey, National Geoscience Information Service Soil Sample Type: Rural Soil Arsenic Concentration: <15 mg/kg Cadmium Concentration: <1.8 mg/kg Chromium Concentration: 40 - 60 mg/kg Lead Concentration: 100 - 200 mg/kg Nickel Concentration: <15 mg/kg	A12SE (SW)	541	1	460794 452124

Map ID	Details	Quadrant Reference (Compass Direction)	Estimated Distance From Site	Contact	NGR
	BGS Estimated Soil Chemistry Source: British Geological Survey, National Geoscience Information Service Soil Sample Type: Rural Soil Arsenic <15 mg/kg Concentration: Cadmium <1.8 mg/kg Concentration: Chromium 60 - 90 mg/kg Concentration: Lead Concentration: <100 mg/kg Nickel 15 - 30 mg/kg Concentration:	A18SE (N)	556	1	461255 453000
	BGS Estimated Soil Chemistry Source: British Geological Survey, National Geoscience Information Service Soil Sample Type: Rural Soil Arsenic <15 mg/kg Concentration: Cadmium <1.8 mg/kg Concentration: Chromium 40 - 60 mg/kg Concentration: Lead Concentration: <100 mg/kg Nickel <15 mg/kg Concentration:	A18NW (N)	767	1	461150 453203
189	BGS Recorded Mineral Sites Site Name: The Glen Brick Field Location: Not Supplied Source: British Geological Survey, National Geoscience Information Service Reference: 224666 Type: Opencast Status: Ceased Operator: Not Supplied Operator Location: Not Supplied Periodic Type: Quaternary Geology: Alne Glaciolacustrine Formation Commodity: Common Clay and Shale Positional Accuracy: Located by supplier to within 10m	A13SE (SE)	34	1	461275 452395
190	BGS Recorded Mineral Sites Site Name: The Glen Brick Field Location: Not Supplied Source: British Geological Survey, National Geoscience Information Service Reference: 238654 Type: Opencast Status: Ceased Operator: Not Supplied Operator Location: Not Supplied Periodic Type: Quaternary Geology: Alne Glaciolacustrine Formation Commodity: Common Clay and Shale Positional Accuracy: Located by supplier to within 10m	A13SW (S)	123	1	461242 452301
191	BGS Recorded Mineral Sites Site Name: Hall Field Brick Field Location: Not Supplied Source: British Geological Survey, National Geoscience Information Service Reference: 224629 Type: Opencast Status: Ceased Operator: Not Supplied Operator Location: Not Supplied Periodic Type: Quaternary Geology: Alne Glaciolacustrine Formation Commodity: Common Clay and Shale Positional Accuracy: Located by supplier to within 10m	A8NE (S)	372	1	461385 452075
192	BGS Recorded Mineral Sites Site Name: Hall Field Brick Field Location: Not Supplied Source: British Geological Survey, National Geoscience Information Service Reference: 224630 Type: Opencast Status: Ceased Operator: Not Supplied Operator Location: Not Supplied Periodic Type: Quaternary Geology: Alluvium Commodity: Common Clay and Shale Positional Accuracy: Located by supplier to within 10m	A8NE (S)	443	1	461380 452000

Map ID	Details	Quadrant Reference (Compass Direction)	Estimated Distance From Site	Contact	NGR
193	BGS Recorded Mineral Sites Site Name: Layerthorpe Brick Field Location: Not Supplied Source: British Geological Survey, National Geoscience Information Service Reference: 224627 Type: Opencast Status: Ceased Operator: Not Supplied Operator Location: Not Supplied Periodic Type: Quaternary Geology: Alne Glaciolacustrine Formation Commodity: Common Clay and Shale Positional Accuracy: Located by supplier to within 10m	A8NW (SW)	445	1	461005 452050
194	BGS Recorded Mineral Sites Site Name: Layerthorpe Brick Field Location: Not Supplied Source: British Geological Survey, National Geoscience Information Service Reference: 224628 Type: Opencast Status: Ceased Operator: Not Supplied Operator Location: Not Supplied Periodic Type: Quaternary Geology: Alne Glaciolacustrine Formation Commodity: Common Clay and Shale Positional Accuracy: Located by supplier to within 10m	A8NW (S)	470	1	461125 451970
195	BGS Recorded Mineral Sites Site Name: St. Lawrence'S Brick & Tile Works Location: Not Supplied Source: British Geological Survey, National Geoscience Information Service Reference: 13005 Type: Opencast Status: Ceased Operator: Not Supplied Operator Location: Not Supplied Periodic Type: Quaternary Geology: Glaciolacustrine Deposits Commodity: Common Clay and Shale Positional Accuracy: Located by supplier to within 10m	A8NE (S)	516	1	461294 451910
196	BGS Recorded Mineral Sites Site Name: Heworth Grange Pottery Location: Not Supplied Source: British Geological Survey, National Geoscience Information Service Reference: 239183 Type: Opencast Status: Ceased Operator: Not Supplied Operator Location: Not Supplied Periodic Type: Quaternary, Devensian Geology: Alne Glaciolacustrine Formation Commodity: Common Clay and Shale Positional Accuracy: Located by supplier to within 10m	A18SE (N)	536	1	461369 452968
197	BGS Recorded Mineral Sites Site Name: St. Nicholas Brick & Tile Works Location: Not Supplied Source: British Geological Survey, National Geoscience Information Service Reference: 238651 Type: Opencast Status: Ceased Operator: Not Supplied Operator Location: Not Supplied Periodic Type: Quaternary Geology: Alne Glaciolacustrine Formation Commodity: Common Clay and Shale Positional Accuracy: Located by supplier to within 10m	A8NE (S)	679	1	461450 451775
198	BGS Recorded Mineral Sites Site Name: St. Nicholas Brick & Tile Works Location: Not Supplied Source: British Geological Survey, National Geoscience Information Service Reference: 238650 Type: Opencast Status: Ceased Operator: Not Supplied Operator Location: Not Supplied Periodic Type: Quaternary Geology: Alne Glaciolacustrine Formation Commodity: Common Clay and Shale Positional Accuracy: Located by supplier to within 10m	A9NW (SE)	684	1	461600 451830

Map ID	Details	Quadrant Reference (Compass Direction)	Estimated Distance From Site	Contact	NGR
199	BGS Recorded Mineral Sites Site Name: St. Lawrence'S Brick & Tile Works Location: Not Supplied Source: British Geological Survey, National Geoscience Information Service Reference: 238648 Type: Opencast Status: Ceased Operator: Not Supplied Operator Location: Not Supplied Periodic Type: Quaternary Geology: Alne Glaciolacustrine Formation Commodity: Common Clay and Shale Positional Accuracy: Located by supplier to within 10m	A8SE (S)	710	1	461340 451720
200	BGS Recorded Mineral Sites Site Name: Heworth Grange Brick Field Location: Not Supplied Source: British Geological Survey, National Geoscience Information Service Reference: 224622 Type: Opencast Status: Ceased Operator: Not Supplied Operator Location: Not Supplied Periodic Type: Quaternary Geology: Alne Glaciolacustrine Formation Commodity: Common Clay and Shale Positional Accuracy: Located by supplier to within 10m	A18NW (N)	718	1	461228 453161
201	BGS Recorded Mineral Sites Site Name: St. Nicholas Brick & Tile Works Location: Not Supplied Source: British Geological Survey, National Geoscience Information Service Reference: 224631 Type: Opencast Status: Ceased Operator: Not Supplied Operator Location: Not Supplied Periodic Type: Quaternary Geology: Alne Glaciolacustrine Formation Commodity: Common Clay and Shale Positional Accuracy: Located by supplier to within 10m	A8SE (SE)	747	1	461570 451745
202	BGS Recorded Mineral Sites Site Name: Heworth Grange Pottery Location: Not Supplied Source: British Geological Survey, National Geoscience Information Service Reference: 224665 Type: Opencast Status: Ceased Operator: Not Supplied Operator Location: Not Supplied Periodic Type: Quaternary Geology: Alne Glaciolacustrine Formation Commodity: Common Clay and Shale Positional Accuracy: Located by supplier to within 10m	A18NE (N)	794	1	461322 453235
203	BGS Recorded Mineral Sites Site Name: Heworth Grange Pottery Location: Not Supplied Source: British Geological Survey, National Geoscience Information Service Reference: 238647 Type: Opencast Status: Ceased Operator: Not Supplied Operator Location: Not Supplied Periodic Type: Quaternary Geology: Alne Glaciolacustrine Formation Commodity: Common Clay and Shale Positional Accuracy: Located by supplier to within 10m	A18NE (N)	826	1	461260 453270
204	BGS Recorded Mineral Sites Site Name: St. Nicholas Brick & Tile Works Location: Not Supplied Source: British Geological Survey, National Geoscience Information Service Reference: 13006 Type: Opencast Status: Ceased Operator: Not Supplied Operator Location: Not Supplied Periodic Type: Quaternary Geology: Glaciolacustrine Deposits Commodity: Common Clay and Shale Positional Accuracy: Located by supplier to within 10m	A8SE (S)	857	1	461565 451625

Map ID	Details	Quadrant Reference (Compass Direction)	Estimated Distance From Site	Contact	NGR
205	BGS Recorded Mineral Sites Site Name: Arthur Street Brick & Tile Works Location: Not Supplied Source: British Geological Survey, National Geoscience Information Service Reference: 238652 Type: Opencast Status: Ceased Operator: Not Supplied Operator Location: Not Supplied Periodic Type: Quaternary Geology: Aine Glaciolacustrine Formation Commodity: Common Clay and Shale Positional Accuracy: Located by supplier to within 10m	A8SE (S)	884	1	461380 451550
206	BGS Recorded Mineral Sites Site Name: St. Nicholas Brick & Tile Works Location: Not Supplied Source: British Geological Survey, National Geoscience Information Service Reference: 238649 Type: Opencast Status: Ceased Operator: Not Supplied Operator Location: Not Supplied Periodic Type: Quaternary Geology: Aine Glaciolacustrine Formation Commodity: Common Clay and Shale Positional Accuracy: Located by supplier to within 10m	A8SE (S)	916	1	461545 451555
207	BGS Recorded Mineral Sites Site Name: Hull Road Brick Works Location: Not Supplied Source: British Geological Survey, National Geoscience Information Service Reference: 238653 Type: Opencast Status: Ceased Operator: Not Supplied Operator Location: Not Supplied Periodic Type: Quaternary Geology: Alluvium Commodity: Common Clay and Shale Positional Accuracy: Located by supplier to within 10m	A9SW (SE)	966	1	461680 451555
	BGS Measured Urban Soil Chemistry Source: British Geological Survey, National Geoscience Information Service Grid: 461240, 452250 Soil Sample Type: Topsoil Sample Area: York Arsenic Measured 8.30 mg/kg Concentration: Cadmium Measured 0.60 mg/kg Concentration: Chromium Measured 40.50 mg/kg Concentration: Lead Measured 88.30 mg/kg Concentration: Nickel Measured 14.80 mg/kg Concentration:	A13SW (S)	174	1	461240 452250
	BGS Measured Urban Soil Chemistry Source: British Geological Survey, National Geoscience Information Service Grid: 461240, 452750 Soil Sample Type: Topsoil Sample Area: York Arsenic Measured 13.20 mg/kg Concentration: Cadmium Measured 0.60 mg/kg Concentration: Chromium Measured 83.30 mg/kg Concentration: Lead Measured 244.40 mg/kg Concentration: Nickel Measured 33.00 mg/kg Concentration:	A13NW (N)	307	1	461240 452750

Map ID	Details	Quadrant Reference (Compass Direction)	Estimated Distance From Site	Contact	NGR
	BGS Measured Urban Soil Chemistry Source: British Geological Survey, National Geoscience Information Service Grid: 461740, 452260 Soil Sample Type: Topsoil Sample Area: York Arsenic Measured 15.40 mg/kg Concentration: Cadmium Measured 0.50 mg/kg Concentration: Chromium Measured 81.20 mg/kg Concentration: Lead Measured 185.20 mg/kg Concentration: Nickel Measured 20.00 mg/kg Concentration:	A14SW (E)	500	1	461740 452260
	BGS Measured Urban Soil Chemistry Source: British Geological Survey, National Geoscience Information Service Grid: 460750, 452300 Soil Sample Type: Topsoil Sample Area: York Arsenic Measured 31.60 mg/kg Concentration: Cadmium Measured 1.00 mg/kg Concentration: Chromium Measured 61.80 mg/kg Concentration: Lead Measured 597.50 mg/kg Concentration: Nickel Measured 41.80 mg/kg Concentration:	A12SE (W)	507	1	460750 452300
	BGS Measured Urban Soil Chemistry Source: British Geological Survey, National Geoscience Information Service Grid: 461730, 452690 Soil Sample Type: Topsoil Sample Area: York Arsenic Measured 14.10 mg/kg Concentration: Cadmium Measured 0.60 mg/kg Concentration: Chromium Measured 64.70 mg/kg Concentration: Lead Measured 622.90 mg/kg Concentration: Nickel Measured 24.60 mg/kg Concentration:	A14NW (NE)	529	1	461730 452690
	BGS Measured Urban Soil Chemistry Source: British Geological Survey, National Geoscience Information Service Grid: 460740, 452720 Soil Sample Type: Topsoil Sample Area: York Arsenic Measured 18.40 mg/kg Concentration: Cadmium Measured 1.10 mg/kg Concentration: Chromium Measured 75.90 mg/kg Concentration: Lead Measured 112.60 mg/kg Concentration: Nickel Measured 30.40 mg/kg Concentration:	A12NE (NW)	578	1	460740 452720
	BGS Measured Urban Soil Chemistry Source: British Geological Survey, National Geoscience Information Service Grid: 461250, 451760 Soil Sample Type: Topsoil Sample Area: York Arsenic Measured 3.70 mg/kg Concentration: Cadmium Measured 0.10 mg/kg Concentration: Chromium Measured 23.10 mg/kg Concentration: Lead Measured 24.60 mg/kg Concentration: Nickel Measured 6.80 mg/kg Concentration:	A8NW (S)	664	1	461250 451760

Map ID	Details	Quadrant Reference (Compass Direction)	Estimated Distance From Site	Contact	NGR
	BGS Measured Urban Soil Chemistry Source: British Geological Survey, National Geoscience Information Service Grid: 461240, 453250 Soil Sample Type: Topsoil Sample Area: York Arsenic Measured 93.30 mg/kg Concentration: Cadmium Measured 0.60 mg/kg Concentration: Chromium Measured 94.10 mg/kg Concentration: Lead Measured 646.30 mg/kg Concentration: Nickel Measured 91.70 mg/kg Concentration:	A18NW (N)	806	1	461240 453250
	BGS Measured Urban Soil Chemistry Source: British Geological Survey, National Geoscience Information Service Grid: 461750, 451740 Soil Sample Type: Topsoil Sample Area: York Arsenic Measured 15.20 mg/kg Concentration: Cadmium Measured 1.70 mg/kg Concentration: Chromium Measured 93.00 mg/kg Concentration: Lead Measured 270.90 mg/kg Concentration: Nickel Measured 39.80 mg/kg Concentration:	A9SW (SE)	840	1	461750 451740
	BGS Measured Urban Soil Chemistry Source: British Geological Survey, National Geoscience Information Service Grid: 460770, 453190 Soil Sample Type: Topsoil Sample Area: York Arsenic Measured 17.50 mg/kg Concentration: Cadmium Measured 0.40 mg/kg Concentration: Chromium Measured 53.60 mg/kg Concentration: Lead Measured 247.60 mg/kg Concentration: Nickel Measured 38.50 mg/kg Concentration:	A17NE (NW)	890	1	460770 453190
	BGS Measured Urban Soil Chemistry Source: British Geological Survey, National Geoscience Information Service Grid: 460680, 451720 Soil Sample Type: Topsoil Sample Area: York Arsenic Measured 7.40 mg/kg Concentration: Cadmium Measured 0.20 mg/kg Concentration: Chromium Measured 42.00 mg/kg Concentration: Lead Measured 40.20 mg/kg Concentration: Nickel Measured 11.20 mg/kg Concentration:	A7SE (SW)	903	1	460680 451720
	BGS Measured Urban Soil Chemistry Source: British Geological Survey, National Geoscience Information Service Grid: 461720, 453230 Soil Sample Type: Topsoil Sample Area: York Arsenic Measured 17.40 mg/kg Concentration: Cadmium Measured 0.30 mg/kg Concentration: Chromium Measured 51.70 mg/kg Concentration: Lead Measured 331.10 mg/kg Concentration: Nickel Measured 27.10 mg/kg Concentration:	A19NW (NE)	913	1	461720 453230

Map ID	Details	Quadrant Reference (Compass Direction)	Estimated Distance From Site	Contact	NGR
	BGS Urban Soil Chemistry Averages Source: British Geological Survey, National Geoscience Information Service Sample Area: York Count Id: 191 Arsenic Minimum 4.00 mg/kg Concentration: Arsenic Average 12.00 mg/kg Concentration: Arsenic Maximum 93.00 mg/kg Concentration: Cadmium Minimum 0.10 mg/kg Concentration: Cadmium Average 0.60 mg/kg Concentration: Cadmium Maximum 8.10 mg/kg Concentration: Chromium Minimum 23.00 mg/kg Concentration: Chromium Average 57.00 mg/kg Concentration: Chromium Maximum 607.00 mg/kg Concentration: Lead Minimum 25.00 mg/kg Concentration: Lead Average 224.00 mg/kg Concentration: Lead Maximum 2877.00 mg/kg Concentration: Nickel Minimum 6.00 mg/kg Concentration: Nickel Average 22.00 mg/kg Concentration: Nickel Maximum 92.00 mg/kg Concentration:	A13SE (S)	0	1	461255 452432
	Coal Mining Affected Areas In an area that might not be affected by coal mining				
	Non Coal Mining Areas of Great Britain No Hazard				
	Potential for Collapsible Ground Stability Hazards Hazard Potential: Very Low Source: British Geological Survey, National Geoscience Information Service	A13SE (S)	0	1	461255 452432
	Potential for Collapsible Ground Stability Hazards Hazard Potential: No Hazard Source: British Geological Survey, National Geoscience Information Service	A13NW (N)	94	1	461217 452529
	Potential for Collapsible Ground Stability Hazards Hazard Potential: No Hazard Source: British Geological Survey, National Geoscience Information Service	A13SW (W)	237	1	461005 452396
	Potential for Compressible Ground Stability Hazards Hazard Potential: Moderate Source: British Geological Survey, National Geoscience Information Service	A13SE (S)	0	1	461255 452432
	Potential for Compressible Ground Stability Hazards Hazard Potential: No Hazard Source: British Geological Survey, National Geoscience Information Service	A13NW (N)	94	1	461217 452529
	Potential for Ground Dissolution Stability Hazards Hazard Potential: No Hazard Source: British Geological Survey, National Geoscience Information Service	A13SE (S)	0	1	461255 452432
	Potential for Landslide Ground Stability Hazards Hazard Potential: Very Low Source: British Geological Survey, National Geoscience Information Service	A13SE (S)	0	1	461255 452432
	Potential for Running Sand Ground Stability Hazards Hazard Potential: No Hazard Source: British Geological Survey, National Geoscience Information Service	A13SE (S)	0	1	461255 452432
	Potential for Running Sand Ground Stability Hazards Hazard Potential: Low Source: British Geological Survey, National Geoscience Information Service	A13NW (N)	94	1	461217 452529
	Potential for Running Sand Ground Stability Hazards Hazard Potential: Low Source: British Geological Survey, National Geoscience Information Service	A13SW (W)	237	1	461005 452396

Map ID	Details	Quadrant Reference (Compass Direction)	Estimated Distance From Site	Contact	NGR
	Potential for Shrinking or Swelling Clay Ground Stability Hazards Hazard Potential: Low Source: British Geological Survey, National Geoscience Information Service	A13SE (S)	0	1	461255 452432
	Potential for Shrinking or Swelling Clay Ground Stability Hazards Hazard Potential: No Hazard Source: British Geological Survey, National Geoscience Information Service	A13NW (N)	94	1	461217 452529
	Potential for Shrinking or Swelling Clay Ground Stability Hazards Hazard Potential: Very Low Source: British Geological Survey, National Geoscience Information Service	A13SW (W)	237	1	461005 452396
	Radon Potential - Radon Affected Areas Affected Area: The property is in a Lower probability radon area (less than 1% of homes are estimated to be at or above the Action Level). Source: British Geological Survey, National Geoscience Information Service	A13SE (S)	0	1	461255 452432
	Radon Potential - Radon Protection Measures Protection Measure: No radon protective measures are necessary in the construction of new dwellings or extensions Source: British Geological Survey, National Geoscience Information Service	A13SE (S)	0	1	461255 452432

Map ID	Details	Quadrant Reference (Compass Direction)	Estimated Distance From Site	Contact	NGR
208	Contemporary Trade Directory Entries Name: Glen Garage Location: Glen Garage, 12, Hawthorn Grove, York, YO31 7XZ Classification: Garage Services Status: Inactive Positional Accuracy: Automatically positioned to the address	A13NE (NE)	3	-	461264 452438
208	Contemporary Trade Directory Entries Name: Glen Garage Location: Glen Garage, 12, Hawthorn Grove, York, YO31 7XZ Classification: Car Dealers Status: Active Positional Accuracy: Automatically positioned to the address	A13NE (NE)	3	-	461264 452438
208	Contemporary Trade Directory Entries Name: Glen Garage Location: Glen Garage, 12-14, Hawthorne Grove, York, YO31 7XZ Classification: Garage Services Status: Inactive Positional Accuracy: Automatically positioned to the address	A13NE (NE)	3	-	461264 452438
208	Contemporary Trade Directory Entries Name: Glen Garage Location: Glen Garage, 12-14, Hawthorne Grove, York, YO31 7XZ Classification: Car Dealers Status: Inactive Positional Accuracy: Automatically positioned to the address	A13NE (NE)	3	-	461264 452438
208	Contemporary Trade Directory Entries Name: Heworth Location: 13, Hawthorn Grove, York, YO31 7YA Classification: Commercial Cleaning Services Status: Inactive Positional Accuracy: Automatically positioned to the address	A13NW (NW)	25	-	461231 452455
209	Contemporary Trade Directory Entries Name: J C N Wholesale Location: Millgarth, Harcourt Street, York, YO31 0XF Classification: Toiletries Status: Inactive Positional Accuracy: Automatically positioned to the address	A13NE (NE)	73	-	461329 452472
209	Contemporary Trade Directory Entries Name: Foss Controls Location: 11, Glen Road, York, YO31 0XQ Classification: Catering Equipment - Servicing & Repairs Status: Active Positional Accuracy: Automatically positioned to the address	A13NE (E)	113	-	461377 452461
209	Contemporary Trade Directory Entries Name: Foss Controls Location: 11, Glen Road, York, North Yorkshire, YO31 0XQ Classification: Catering Equipment - Servicing & Repairs Status: Inactive Positional Accuracy: Automatically positioned to the address	A13NE (E)	113	-	461377 452461
210	Contemporary Trade Directory Entries Name: Alfred Jones Warrington Ltd Location: Heworth Auto Point, Mill Lane, York, YO31 7TF Classification: Petrol Filling Stations Status: Inactive Positional Accuracy: Automatically positioned to the address	A13NE (NE)	133	-	461318 452560
210	Contemporary Trade Directory Entries Name: Tweatspeed Location: 6, John Street, York, YO31 7TG Classification: Garage Services Status: Active Positional Accuracy: Automatically positioned to the address	A13NE (NE)	164	-	461325 452593
210	Contemporary Trade Directory Entries Name: Tweatspeed Location: 6, John Street, York, YO31 7TG Classification: Garage Services Status: Inactive Positional Accuracy: Automatically positioned to the address	A13NE (NE)	164	-	461325 452593
211	Contemporary Trade Directory Entries Name: The Garage Tyre & Autocare Location: 112, Layerthorpe, York, YO31 7YW Classification: Garage Services Status: Inactive Positional Accuracy: Automatically positioned to the address	A13SW (SW)	142	-	461153 452317

Map ID	Details	Quadrant Reference (Compass Direction)	Estimated Distance From Site	Contact	NGR
211	Contemporary Trade Directory Entries Name: Ats Euromaster Ltd Location: 110, Layerthorpe, York, YO31 7YW Classification: Tyre Dealers Status: Inactive Positional Accuracy: Automatically positioned to the address	A13SW (SW)	168	-	461136 452296
211	Contemporary Trade Directory Entries Name: Layerthorpe Ltd Location: 100 Layerthorpe, York, YO31 7XY Classification: Car Dealers Status: Inactive Positional Accuracy: Manually positioned to the address or location	A13SW (SW)	187	-	461132 452276
212	Contemporary Trade Directory Entries Name: Transco Location: 24, Heworth Green, York, YO31 7UG Classification: Gas Companies Status: Inactive Positional Accuracy: Automatically positioned to the address	A13NW (NW)	208	-	461055 452524
213	Contemporary Trade Directory Entries Name: Business Waste Location: Artemis House, Eboracum Way, York, YO31 7RE Classification: Waste Disposal Services Status: Active Positional Accuracy: Automatically positioned to the address	A13SW (W)	220	-	461022 452404
213	Contemporary Trade Directory Entries Name: Sweets 4 Location: Apollo House, Eboracum Way, York, YO31 7RE Classification: Confectionery Manufacturers Status: Inactive Positional Accuracy: Automatically positioned to the address	A13SW (W)	231	-	461009 452415
214	Contemporary Trade Directory Entries Name: Total Range Location: 62, Heworth Green, York, YO31 7TQ Classification: Catering Equipment Status: Inactive Positional Accuracy: Automatically positioned to the address	A13NE (N)	248	-	461328 452681
215	Contemporary Trade Directory Entries Name: T & G Body Repairs Location: 1-2, Hallfield Road, York, North Yorkshire, YO31 7XQ Classification: Car Body Repairs Status: Inactive Positional Accuracy: Automatically positioned to the address	A13SW (SW)	249	-	461095 452226
216	Contemporary Trade Directory Entries Name: National Tyres & Autocare Location: 64, Layerthorpe, York, YO31 7YW Classification: Tyre Dealers Status: Active Positional Accuracy: Automatically positioned to the address	A13SW (SW)	267	-	461052 452240
216	Contemporary Trade Directory Entries Name: Distinctive Fireplaces Location: 60, Layerthorpe, York, YO31 7YW Classification: Fireplaces & Mantelpieces Status: Inactive Positional Accuracy: Automatically positioned to the address	A13SW (SW)	316	-	461009 452215
216	Contemporary Trade Directory Entries Name: Yortec Location: 58, Layerthorpe, York, YO31 7YN Classification: Garage Services Status: Inactive Positional Accuracy: Automatically positioned to the address	A13SW (SW)	340	-	460981 452210
216	Contemporary Trade Directory Entries Name: Halfords Autocentre Location: 53-57, Layerthorpe, York, YO31 7UZ Classification: Garage Services Status: Active Positional Accuracy: Automatically positioned to the address	A13SW (SW)	340	-	460981 452210
217	Contemporary Trade Directory Entries Name: Pink Elephant Location: Apartment 14, Naples House, Eboracum Way, York, YO31 7SU Classification: Commercial Cleaning Services Status: Inactive Positional Accuracy: Automatically positioned to the address	A13NW (W)	269	-	460978 452491

Map ID	Details	Quadrant Reference (Compass Direction)	Estimated Distance From Site	Contact	NGR
218	Contemporary Trade Directory Entries Name: Bata Location: Bata, The Ropewalk, York, YO31 7XB Classification: Gas Suppliers Status: Inactive Positional Accuracy: Automatically positioned to the address	A13SW (SW)	284	-	461109 452175
219	Contemporary Trade Directory Entries Name: Faber Garage Location: Hallfield Road, York, YO31 7XD Classification: Mot Testing Centres Status: Active Positional Accuracy: Automatically positioned to the address	A13SW (S)	305	-	461253 452119
219	Contemporary Trade Directory Entries Name: York Auto Refinishers Location: Unit 1/2, Ebor Industrial Estate, Hallfield Road, York, North Yorkshire, YO31 7XD Classification: Car Body Repairs Status: Inactive Positional Accuracy: Manually positioned to the address or location	A13SE (S)	307	-	461267 452118
219	Contemporary Trade Directory Entries Name: C & S Location: Unit 1-2, Ebor Indust Est, Little Hallfield Rd, York, YO31 7XQ Classification: Garage Services Status: Inactive Positional Accuracy: Manually positioned to the address or location	A13SE (S)	307	-	461267 452118
219	Contemporary Trade Directory Entries Name: Mike Townsend Motors Location: Ebor Industrial Estate, Hallfield Road, York, YO31 7XD Classification: Garage Services Status: Inactive Positional Accuracy: Automatically positioned to the address	A13SE (S)	307	-	461267 452118
219	Contemporary Trade Directory Entries Name: John Collins Motor Engineers Location: Unit 2, Ebor Industrial Estate, Hallfield Road, York, YO31 7XD Classification: Garage Services Status: Inactive Positional Accuracy: Automatically positioned to the address	A13SE (S)	308	-	461276 452117
219	Contemporary Trade Directory Entries Name: Gary Cartledge Motor Engineer Location: Ebor Industrial Estate, Hallfield Road, York, YO31 7XD Classification: Garage Services Status: Active Positional Accuracy: Automatically positioned to the address	A13SE (S)	309	-	461282 452117
220	Contemporary Trade Directory Entries Name: Woodcock & Pearson Location: Hallfield Road, York, YO31 7XQ Classification: Printers Status: Inactive Positional Accuracy: Automatically positioned to the address	A13SW (S)	323	-	461198 452104
220	Contemporary Trade Directory Entries Name: Woodcock & Pearson Location: Hallfield Road, York, YO31 7XQ Classification: Printers Status: Inactive Positional Accuracy: Automatically positioned to the address	A13SW (S)	323	-	461198 452104
220	Contemporary Trade Directory Entries Name: Hallfield Road Motors Location: Hallfield Road, York, YO31 7XD Classification: Car Dealers - Used Status: Active Positional Accuracy: Automatically positioned to the address	A8NW (S)	348	-	461214 452077
221	Contemporary Trade Directory Entries Name: Hirst Domestic Care Services Location: 26, Fourth Avenue, YORK, YO31 0UU Classification: Cleaning Services - Domestic Status: Active Positional Accuracy: Automatically positioned to the address	A13SE (SE)	330	-	461502 452195

Map ID	Details	Quadrant Reference (Compass Direction)	Estimated Distance From Site	Contact	NGR
222	Contemporary Trade Directory Entries Name: Autopaint International Location: Unit 8, 14, Redeness Street, York, YO31 7UU Classification: Car Paint & Lacquer Manufacturers & Suppliers Status: Inactive Positional Accuracy: Automatically positioned to the address	A13SW (SW)	349	-	461057 452131
222	Contemporary Trade Directory Entries Name: Master-Blasters Location: Unit 1, 14, Redeness Street, York, YO31 7UU Classification: Blast Cleaning Status: Inactive Positional Accuracy: Automatically positioned to the address	A13SW (SW)	349	-	461057 452131
222	Contemporary Trade Directory Entries Name: York Accident Repair Centre Location: Unit 2A, 14 Redeness St, York, North Yorkshire, YO31 7UU Classification: Car Body Repairs Status: Inactive Positional Accuracy: Manually positioned to the address or location	A13SW (SW)	349	-	461056 452131
222	Contemporary Trade Directory Entries Name: Car Colour Centre Location: Unit 8, 14, Redeness Street, YORK, YO31 7UU Classification: Car Manufacturers Status: Active Positional Accuracy: Automatically positioned to the address	A13SW (SW)	349	-	461057 452131
222	Contemporary Trade Directory Entries Name: Gladstone Garage Location: Unit 2, 14, Redeness Street, York, YO31 7UU Classification: Garage Services Status: Active Positional Accuracy: Automatically positioned to the address	A13SW (SW)	373	-	461059 452101
222	Contemporary Trade Directory Entries Name: Megagas Location: Unit 5, 14, Redeness Street, York, YO31 7UU Classification: Gas Suppliers Status: Inactive Positional Accuracy: Automatically positioned to the address	A13SW (SW)	375	-	461047 452107
222	Contemporary Trade Directory Entries Name: Megagas Location: Unit 5, 14, Redeness Street, York, YO31 7UU Classification: Gas Suppliers Status: Inactive Positional Accuracy: Automatically positioned to the address	A13SW (SW)	375	-	461047 452107
222	Contemporary Trade Directory Entries Name: Diamond Supplies Uk Ltd Location: Unit 5, 14, Redeness Street, York, YO31 7UU Classification: Gas Suppliers Status: Inactive Positional Accuracy: Automatically positioned to the address	A13SW (SW)	375	-	461047 452107
223	Contemporary Trade Directory Entries Name: Electrical Rewinding Services (York) Ltd Location: Redeness Street, York, YO31 7UU Classification: Electric Motor Sales & Service Status: Inactive Positional Accuracy: Automatically positioned to the address	A13SW (SW)	363	-	461007 452150
223	Contemporary Trade Directory Entries Name: Bootham Coachworks Location: 8, Redeness Street, YORK, YO31 7UU Classification: Car Paint & Lacquer Manufacturers & Suppliers Status: Active Positional Accuracy: Automatically positioned to the address	A13SW (SW)	363	-	461007 452150
223	Contemporary Trade Directory Entries Name: Comet Group Plc Location: 10, Layerthorpe, York, YO31 7YW Classification: Electrical Goods Sales, Manufacturers & Wholesalers Status: Inactive Positional Accuracy: Automatically positioned to the address	A13SW (SW)	371	-	460984 452162
223	Contemporary Trade Directory Entries Name: Horwell Bros Ltd Location: Mansfield Street, York, YO31 7US Classification: Scrap Metal Merchants Status: Active Positional Accuracy: Automatically positioned to the address	A13SW (SW)	412	-	460980 452109

Map ID	Details	Quadrant Reference (Compass Direction)	Estimated Distance From Site	Contact	NGR
223	Contemporary Trade Directory Entries Name: Swift Car Sales Location: 17, Mansfield Street, York, YO31 7US Classification: Car Dealers Status: Inactive Positional Accuracy: Automatically positioned to the address	A13SW (SW)	412	-	460980 452109
223	Contemporary Trade Directory Entries Name: Swift Car Sales Location: 17, Mansfield Street, York, YO31 7US Classification: Garage Services Status: Inactive Positional Accuracy: Automatically positioned to the address	A13SW (SW)	412	-	460980 452109
223	Contemporary Trade Directory Entries Name: One Call Tyres Location: 17, Mansfield Street, York, North Yorkshire, YO31 7US Classification: Tyre Dealers Status: Inactive Positional Accuracy: Manually positioned to the address or location	A13SW (SW)	412	-	460980 452109
224	Contemporary Trade Directory Entries Name: Home-Tech Location: 39, Layerthorpe, York, North Yorkshire, YO31 7UZ Classification: Electrical Goods Sales, Manufacturers & Wholesalers Status: Inactive Positional Accuracy: Manually positioned to the address or location	A13SW (SW)	383	-	460934 452201
224	Contemporary Trade Directory Entries Name: Kleen Car Location: Flames of York, 33-37, Layerthorpe, York, YO31 7UZ Classification: Garage Services Status: Active Positional Accuracy: Automatically positioned to the address	A12SE (SW)	393	-	460913 452212
224	Contemporary Trade Directory Entries Name: Gasflair Location: 33-37, Layerthorpe, York, North Yorkshire, YO31 7UZ Classification: Fireplaces & Mantelpieces Status: Inactive Positional Accuracy: Manually positioned to the address or location	A12SE (SW)	400	-	460902 452217
224	Contemporary Trade Directory Entries Name: Turnbills Mazda Location: 17-27, Layerthorpe, York, YO31 7UZ Classification: Car Dealers Status: Inactive Positional Accuracy: Automatically positioned to the address	A12SE (SW)	428	-	460890 452184
224	Contemporary Trade Directory Entries Name: Turnbills (York) Ltd Location: 17-27, Layerthorpe, York, YO31 7UZ Classification: Car Dealers Status: Inactive Positional Accuracy: Automatically positioned to the address	A12SE (SW)	428	-	460890 452184
224	Contemporary Trade Directory Entries Name: Martin Turnbull Location: 17-27, Layerthorpe, York, YO31 7UZ Classification: Car Dealers Status: Inactive Positional Accuracy: Automatically positioned to the address	A12SE (SW)	428	-	460890 452184
224	Contemporary Trade Directory Entries Name: Ray Quinn Location: 3-7, Layerthorpe, York, YO31 7UZ Classification: Car Body Repairs Status: Inactive Positional Accuracy: Automatically positioned to the address	A12SE (SW)	470	-	460859 452157
225	Contemporary Trade Directory Entries Name: York Publishing Services Ltd Location: Ebor Industrial Estate, Hallfield Road, York, North Yorkshire, YO31 7ZQ Classification: Printers Status: Inactive Positional Accuracy: Automatically positioned to the address	A8NE (S)	392	-	461299 452036
225	Contemporary Trade Directory Entries Name: Y P S Printing Services Location: Ebor Industrial Estate, Hallfield Road, York, YO31 7ZQ Classification: Printers Status: Inactive Positional Accuracy: Automatically positioned to the address	A8NE (S)	392	-	461299 452036

Map ID	Details	Quadrant Reference (Compass Direction)	Estimated Distance From Site	Contact	NGR
226	Contemporary Trade Directory Entries Name: Minster Auto Repairs Location: A2, Gladstone Street, Huntington Road, York, YO31 8RF Classification: Garage Services Status: Inactive Positional Accuracy: Automatically positioned to the address	A13NW (NW)	399	-	461025 452770
226	Contemporary Trade Directory Entries Name: Minster Auto Repairs Location: A2, Gladstone Street, Huntington Road, York, YO31 8RF Classification: Garage Services Status: Inactive Positional Accuracy: Automatically positioned to the address	A13NW (NW)	399	-	461025 452770
227	Contemporary Trade Directory Entries Name: Roland Court Auto Sale Location: 14a Huntington Rd, Huntington, York, YO32 9PX Classification: Car Dealers - Used Status: Inactive Positional Accuracy: Manually positioned to the road within the address or location	A12NE (NW)	409	-	460907 452667
228	Contemporary Trade Directory Entries Name: R Scrap Motors Location: 41, Fourth Avenue, York, YO31 0UJ Classification: Salvage Dealers Status: Inactive Positional Accuracy: Automatically positioned to the address	A14SW (SE)	413	-	461635 452238
229	Contemporary Trade Directory Entries Name: Tom James Location: 38, Huntington Road, York, YO31 8RD Classification: Printers Status: Inactive Positional Accuracy: Automatically positioned to the address	A13NW (NW)	414	-	460938 452714
229	Contemporary Trade Directory Entries Name: Minster Tyres Location: A2, Gladstone Street, Huntington Road, York, YO31 8RF Classification: Tyre Dealers Status: Inactive Positional Accuracy: Automatically positioned in the proximity of the address	A12NE (NW)	430	-	460899 452692
230	Contemporary Trade Directory Entries Name: Hanson & Pattison Location: 1b, Gladstone Street, Huntington Road, York, YO31 8RF Classification: Mechanical Engineers Status: Inactive Positional Accuracy: Automatically positioned to the address	A12NE (W)	425	-	460832 452549
231	Contemporary Trade Directory Entries Name: Horwell Bros Ltd Location: Mansfield Street, York, YO31 7US Classification: Scrap Metal Merchants Status: Inactive Positional Accuracy: Automatically positioned in the proximity of the address	A13SW (SW)	445	-	460942 452099
231	Contemporary Trade Directory Entries Name: Simon'S Auto Services Location: 17, Mansfield Street, York, YO31 7US Classification: Garage Services Status: Inactive Positional Accuracy: Automatically positioned to the address	A13SW (SW)	448	-	460937 452100
232	Contemporary Trade Directory Entries Name: T & G York Ltd Location: 72, Hallfield Road, York, North Yorkshire, YO31 7XD Classification: Car Body Repairs Status: Inactive Positional Accuracy: Automatically positioned to the address	A8NE (SE)	454	-	461435 452006
232	Contemporary Trade Directory Entries Name: Wrigglesworths Garage Location: Unit 8, Ebor Industrial Estate, Hallfield Road, York, YO31 7XD Classification: Garage Services Status: Active Positional Accuracy: Automatically positioned to the address	A8NE (S)	467	-	461435 451992
233	Contemporary Trade Directory Entries Name: B & S Motorcycles Location: 12, Gladstone Street, Huntington Road, York, YO31 8RF Classification: Motor Cycle Repairs Status: Inactive Positional Accuracy: Automatically positioned to the address	A18SW (NW)	467	-	460999 452833

Map ID	Details	Quadrant Reference (Compass Direction)	Estimated Distance From Site	Contact	NGR
234	Contemporary Trade Directory Entries Name: O C International Location: 26, Seventh Avenue, York, YO31 0TZ Classification: Bus & Coach Operators & Stations Status: Inactive Positional Accuracy: Automatically positioned to the address	A14SW (E)	469	-	461720 452300
234	Contemporary Trade Directory Entries Name: York Ironing Location: 21, Seventh Avenue, YORK, YO31 0TZ Classification: Ironing & Home Laundry Services Status: Inactive Positional Accuracy: Automatically positioned to the address	A14SW (E)	492	-	461750 452329
235	Contemporary Trade Directory Entries Name: Fenwicks Garage Location: Gladstone St, Huntingdon Rd, York, YO31 8RF Classification: Garage Services Status: Inactive Positional Accuracy: Manually positioned to the road within the address or location	A18SW (NW)	471	-	460946 452799
236	Contemporary Trade Directory Entries Name: Heworth Motors Location: Heworth Road, York, YO31 0AD Classification: Garage Services Status: Inactive Positional Accuracy: Automatically positioned to the address	A14NW (NE)	473	-	461679 452667
237	Contemporary Trade Directory Entries Name: Whattam Refrigeration Location: The Warehouse, George Court, York, YO31 7PG Classification: Refrigeration Equipment - Commercial Status: Inactive Positional Accuracy: Automatically positioned to the address	A12NE (W)	479	-	460764 452486
237	Contemporary Trade Directory Entries Name: R H S Refrigeration Location: The Warehouse, George Court, York, YO31 7PG Classification: Refrigerators & Freezers - Servicing & Repairs Status: Inactive Positional Accuracy: Automatically positioned to the address	A12NE (W)	479	-	460764 452486
238	Contemporary Trade Directory Entries Name: Kc2 Cleaning Network Location: 112, Fifth Avenue, York, North Yorkshire, YO31 0UW Classification: Commercial Cleaning Services Status: Inactive Positional Accuracy: Automatically positioned to the address	A8NE (SE)	489	-	461537 452019
239	Contemporary Trade Directory Entries Name: Foss Forge Location: Foss Islands Road, York, YO31 7UP Classification: Fireplaces & Mantelpieces Status: Inactive Positional Accuracy: Automatically positioned to the address	A7NE (SW)	500	-	460915 452049
240	Contemporary Trade Directory Entries Name: Halfords Autocentre Location: Foss Islands Road, York, YO31 7UP Classification: Garage Services Status: Active Positional Accuracy: Automatically positioned to the address	A8NW (SW)	517	-	460973 451985
241	Contemporary Trade Directory Entries Name: Morrisons Petrol Station Location: Petrol Filling Station, Foss Islands Road, York, YO31 7UL Classification: Petrol Filling Stations Status: Active Positional Accuracy: Automatically positioned to the address	A8NW (SW)	543	-	461032 451925
241	Contemporary Trade Directory Entries Name: Morrisons Petrol Station Location: Petrol Filling Station, Foss Islands Road, York, YO31 7UL Classification: Petrol Filling Stations Status: Inactive Positional Accuracy: Automatically positioned to the address	A8NW (SW)	543	-	461032 451925
242	Contemporary Trade Directory Entries Name: Cemex Uk Location: Hazel Court, James Street, York, North Yorkshire, YO10 3DS Classification: Concrete & Mortar Ready Mixed Status: Active Positional Accuracy: Manually positioned within the geographical locality	A8NE (S)	548	-	461308 451879

Map ID	Details	Quadrant Reference (Compass Direction)	Estimated Distance From Site	Contact	NGR
242	Contemporary Trade Directory Entries Name: Jewson Location: 1, Hazel Court, James Street, York, YO10 3DS Classification: Builders' Merchants Status: Active Positional Accuracy: Automatically positioned to the address	A8NE (S)	548	-	461311 451879
242	Contemporary Trade Directory Entries Name: Cemex York 2 Plant Location: Hazel Court, James Street, York, North Yorkshire, YO10 3DS Classification: Sand, Gravel & Other Aggregates Status: Active Positional Accuracy: Manually positioned within the geographical locality	A8NE (S)	549	-	461311 451879
243	Contemporary Trade Directory Entries Name: York Blind Co Location: Heworth House, Melrosegate, York, YO31 0RP Classification: Blinds, Awnings & Canopies Status: Inactive Positional Accuracy: Automatically positioned to the address	A14NW (E)	552	-	461798 452587
244	Contemporary Trade Directory Entries Name: Atlas Auto Services Location: Unit 4, Yorvale Business Park, Hazel Court, York, YO10 3DR Classification: Garage Services Status: Active Positional Accuracy: Automatically positioned to the address	A8NE (S)	555	-	461408 451892
244	Contemporary Trade Directory Entries Name: Rothwell Electrical Services Location: Unit 3, Yorvale Business Park, Hazel Court, York, YO10 3DR Classification: Electrical Engineers Status: Active Positional Accuracy: Automatically positioned to the address	A8NE (S)	569	-	461410 451878
244	Contemporary Trade Directory Entries Name: Choc Affair Location: Unit 1, Yorvale Business Park, Hazel Court, York, YO10 3DR Classification: Confectionery Manufacturers Status: Active Positional Accuracy: Automatically positioned to the address	A8NE (S)	595	-	461412 451851
245	Contemporary Trade Directory Entries Name: Direct Decorators Location: 32, Melrosegate, York, YO31 0SA Classification: Painting & Decorating Supplies Status: Inactive Positional Accuracy: Automatically positioned to the address	A14SW (E)	568	-	461836 452396
246	Contemporary Trade Directory Entries Name: Ace Launderette Location: Jallna, 83, Heworth Road, York, YO31 0AA Classification: Laundries & Launderettes Status: Inactive Positional Accuracy: Automatically positioned to the address	A14NW (NE)	594	-	461804 452687
247	Contemporary Trade Directory Entries Name: York Dial A Ride Location: The Ecodepot, Hazel Court, York, YO10 3DS Classification: Bus & Coach Operators & Stations Status: Inactive Positional Accuracy: Automatically positioned to the address	A8NE (SE)	621	-	461513 451858
248	Contemporary Trade Directory Entries Name: Meat Hygiene Service Location: Kings Pool, Peasholme Green, York, YO1 7PR Classification: Hygiene & Cleansing Services Status: Inactive Positional Accuracy: Automatically positioned to the address	A7NE (SW)	631	-	460789 451988
249	Contemporary Trade Directory Entries Name: S C A Packaging Ltd Location: 95a, James Street, York, YO10 3WW Classification: Boxes & Cartons Status: Inactive Positional Accuracy: Automatically positioned to the address	A8NW (S)	637	-	461216 451788
250	Contemporary Trade Directory Entries Name: The Stone Fireplace Co Ltd Location: 18, Monkgate, York, North Yorkshire, YO31 7PF Classification: Fireplaces & Mantelpieces Status: Inactive Positional Accuracy: Automatically positioned to the address	A12SE (W)	639	-	460617 452289

Map ID	Details	Quadrant Reference (Compass Direction)	Estimated Distance From Site	Contact	NGR
251	Contemporary Trade Directory Entries Name: P S B Cleaning Ltd Location: 19, Cordwainers Court, Black Horse Lane, York, YO1 7NE Classification: Commercial Cleaning Services Status: Active Positional Accuracy: Automatically positioned to the address	A7NE (SW)	641	-	460855 451916
252	Contemporary Trade Directory Entries Name: Ken Johnson Location: Foss House Garage, Foss Islands Road, York, YO31 7UR Classification: Damp & Dry Rot Control Status: Inactive Positional Accuracy: Automatically positioned to the address	A8NW (SW)	642	-	461001 451830
252	Contemporary Trade Directory Entries Name: Travis Perkins Plc Location: Foss Islands Road, YORK, YO31 7UY Classification: Builders' Merchants Status: Active Positional Accuracy: Automatically positioned to the address	A8NW (S)	670	-	461008 451798
253	Contemporary Trade Directory Entries Name: Coward Printers Location: Peasholme Green, York, YO1 7PW Classification: Printers Status: Inactive Positional Accuracy: Automatically positioned to the address	A7NE (SW)	667	-	460734 451996
254	Contemporary Trade Directory Entries Name: Johnston Leyland Deck Centre Ltd Location: 6, Alexandra Court, James Street, York, YO10 3DP Classification: Painting & Decorating Supplies Status: Inactive Positional Accuracy: Automatically positioned to the address	A8SE (S)	691	-	461404 451751
254	Contemporary Trade Directory Entries Name: Brammer Ltd Location: Alexandra Court, 8, Alexandra Court, James Street, York, YO10 3DP Classification: Engineering Materials Status: Active Positional Accuracy: Automatically positioned to the address	A8SE (S)	715	-	461406 451727
254	Contemporary Trade Directory Entries Name: British Central Electrical Co Ltd Location: 7, Alexandra Court, James Street, York, YO10 3DP Classification: Electrical Goods Sales, Manufacturers & Wholesalers Status: Inactive Positional Accuracy: Automatically positioned to the address	A8SE (S)	715	-	461406 451727
254	Contemporary Trade Directory Entries Name: T W Plastics Location: 9, Alexandra Court, James Street, YORK, YO10 3DP Classification: Plastics - Raw Materials Status: Active Positional Accuracy: Automatically positioned to the address	A8SE (S)	730	-	461409 451713
254	Contemporary Trade Directory Entries Name: Howden'S Joinery Ltd Location: 9, Alexandra Court, James Street, York, YO10 3DP Classification: Builders' Merchants Status: Inactive Positional Accuracy: Automatically positioned to the address	A8SE (S)	730	-	461409 451713
255	Contemporary Trade Directory Entries Name: Meadowcrofts Dry Cleaners Location: 2, Monkgate, York, YO31 7PE Classification: Dry Cleaners Status: Active Positional Accuracy: Automatically positioned to the address	A12SW (W)	694	-	460572 452244
255	Contemporary Trade Directory Entries Name: Monkbar Location: 1, Goodramgate, York, YO1 7LJ Classification: Confectionery Manufacturers Status: Inactive Positional Accuracy: Automatically positioned to the address	A12SW (W)	705	-	460564 452228
256	Contemporary Trade Directory Entries Name: Kwik-Fit Location: Foss Islands Road, York, YO31 7UL Classification: Tyre Dealers Status: Inactive Positional Accuracy: Automatically positioned to the address	A8SW (S)	700	-	461074 451745

Map ID	Details	Quadrant Reference (Compass Direction)	Estimated Distance From Site	Contact	NGR
256	Contemporary Trade Directory Entries Name: Kwik-Fit Location: Foss Islands Road, York, North Yorkshire, YO31 7UL Classification: Tyre Dealers Status: Inactive Positional Accuracy: Automatically positioned to the address	A8SW (S)	700	-	461074 451745
256	Contemporary Trade Directory Entries Name: Kwik Fit Location: Foss Islands Road, York, YO31 7UL Classification: Tyre Dealers Status: Active Positional Accuracy: Automatically positioned to the address	A8SW (S)	703	-	461120 451732
256	Contemporary Trade Directory Entries Name: Aa Service Centers Location: Foss Islands Rd, York, YO31 7UL Classification: Garage Services Status: Inactive Positional Accuracy: Manually positioned to the road within the address or location	A8SW (S)	710	-	461051 451741
257	Contemporary Trade Directory Entries Name: Full Shine Location: 152, Navigation Road, York, YO1 9UL Classification: Commercial Cleaning Services Status: Inactive Positional Accuracy: Automatically positioned to the address	A8SW (S)	710	-	461003 451757
258	Contemporary Trade Directory Entries Name: Northern Utility Services Ltd Location: Dundas Street, York, YO1 7PQ Classification: Electricity Companies Status: Inactive Positional Accuracy: Automatically positioned to the address	A7NE (SW)	720	-	460856 451818
259	Contemporary Trade Directory Entries Name: The Aga Shop Location: 18, Lord Mayors Walk, York, YO31 7HA Classification: Cookers - Sales & Service Status: Inactive Positional Accuracy: Automatically positioned to the address	A12SW (W)	722	-	460526 452327
259	Contemporary Trade Directory Entries Name: Press Green Ltd Location: 20, Lord Mayors Walk, York, YO31 7HA Classification: Copying & Duplicating Services Status: Active Positional Accuracy: Automatically positioned to the address	A12SW (W)	725	-	460522 452332
259	Contemporary Trade Directory Entries Name: Architect Shop Location: 20, Lord Mayors Walk, York, YO31 7HA Classification: Copying & Duplicating Services Status: Inactive Positional Accuracy: Automatically positioned to the address	A12SW (W)	725	-	460522 452332
259	Contemporary Trade Directory Entries Name: Monk Bar Location: Lord Mayors Walk, York, YO31 7HB Classification: Garage Services Status: Inactive Positional Accuracy: Automatically positioned to the address	A12SW (W)	739	-	460513 452301
260	Contemporary Trade Directory Entries Name: York Mailing Ltd Location: 15, Alexandra Court, James Street, York, YO10 3DP Classification: Print Finishers Status: Inactive Positional Accuracy: Automatically positioned in the proximity of the address	A8SE (S)	737	-	461368 451697
260	Contemporary Trade Directory Entries Name: Direct Chemical Supplies Location: 15 Alexandra Court, James Street, York, North Yorkshire, YO10 3DP Classification: Chemical Manufacturers Status: Active Positional Accuracy: Manually positioned within the geographical locality	A8SE (S)	751	-	461351 451680
260	Contemporary Trade Directory Entries Name: Build Saver Location: Unit 9 Alexandra Court, James Street, York, North Yorkshire, YO10 3DP Classification: Hardware Status: Inactive Positional Accuracy: Manually positioned within the geographical locality	A8SE (S)	751	-	461351 451680

Map ID	Details	Quadrant Reference (Compass Direction)	Estimated Distance From Site	Contact	NGR
260	Contemporary Trade Directory Entries Name: C & M Motor Engineers Location: 16, Alexandra Court, James Street, York, YO10 3DP Classification: Car Engine Tuning & Diagnostic Services Status: Active Positional Accuracy: Automatically positioned to the address	A8SE (S)	751	-	461351 451680
260	Contemporary Trade Directory Entries Name: Technical Car Services Ltd Location: 17, Alexandra Court, James Street, York, YO10 3DP Classification: Garage Services Status: Active Positional Accuracy: Automatically positioned to the address	A8SE (S)	752	-	461343 451678
260	Contemporary Trade Directory Entries Name: A C M Motors Services Location: The Raylor Centre, James Street, York, YO10 3DW Classification: Garage Services Status: Active Positional Accuracy: Automatically positioned to the address	A8SE (S)	752	-	461323 451676
261	Contemporary Trade Directory Entries Name: Lady Fayre Location: 22, St. Johns Street, York, YO31 7QT Classification: Electrolysis Status: Inactive Positional Accuracy: Automatically positioned to the address	A12NW (W)	746	-	460494 452438
262	Contemporary Trade Directory Entries Name: M G Vending Location: 2, Ogleforth Mews, York, North Yorkshire, YO1 7JW Classification: Vending Machine Manufacturers Status: Inactive Positional Accuracy: Automatically positioned to the address	A12SW (W)	758	-	460499 452270
263	Contemporary Trade Directory Entries Name: Hunters Of Stonebow Location: 14 The Stonebow, York, YO1 7NY Classification: Car Dealers - Used Status: Inactive Positional Accuracy: Manually positioned to the address or location	A7NE (SW)	762	-	460712 451880
264	Contemporary Trade Directory Entries Name: Yorkshire I P L Location: Fourth Avenue, York, North Yorkshire, YO31 0ST Classification: Electrolysis Status: Active Positional Accuracy: Manually positioned within the geographical locality	A14SE (E)	773	-	462010 452210
265	Contemporary Trade Directory Entries Name: Peppermill Court Community Unit Location: Peppermill Court, Ramsay Close, York, YO31 8SS Classification: Hospitals Status: Inactive Positional Accuracy: Automatically positioned to the address	A17SE (NW)	800	-	460744 453059
266	Contemporary Trade Directory Entries Name: J J B Motors Location: York, YO10 3DW Classification: Garage Services Status: Active Positional Accuracy: Automatically positioned to the address	A8SE (S)	800	-	461467 451654
267	Contemporary Trade Directory Entries Name: Steve Parkinson Motor Engineers Location: Unit 38 Raylor Centre Alexandra Court, James Street, York, North Yorkshire, YO10 3DP Classification: Garage Services Status: Active Positional Accuracy: Manually positioned within the geographical locality	A8SE (S)	802	-	461347 451629
267	Contemporary Trade Directory Entries Name: Spectrum Auto Services Location: The Raylor Centre, James Street, York, YO10 3DW Classification: Garage Services Status: Active Positional Accuracy: Automatically positioned to the address	A8SE (S)	808	-	461380 451627

Map ID	Details	Quadrant Reference (Compass Direction)	Estimated Distance From Site	Contact	NGR
267	Contemporary Trade Directory Entries Name: Scrap Yard In York Htt Location: The Raylor Centre, York, North Yorkshire, yo10 3dw Classification: Car Breakers & Dismantlers Status: Inactive Positional Accuracy: Automatically positioned to the address	A8SE (S)	809	-	461346 451621
267	Contemporary Trade Directory Entries Name: Scrap Cars Vans Caravans Buyer Location: The Raylor Centre, James Street, York, YO10 3DW Classification: Car Breakers & Dismantlers Status: Inactive Positional Accuracy: Automatically positioned to the address	A8SE (S)	809	-	461346 451621
267	Contemporary Trade Directory Entries Name: J S S Audio Location: The Raylor Centre, James Street, York, YO10 3DW Classification: Sound Equipment Systems Manufacturers Status: Active Positional Accuracy: Automatically positioned to the address	A8SE (S)	809	-	461346 451621
267	Contemporary Trade Directory Entries Name: York Leather Repair Location: The Raylor Centre, James Street, York, YO10 3DW Classification: Furniture - Repairing & Restoring Status: Inactive Positional Accuracy: Automatically positioned to the address	A8SE (S)	809	-	461346 451621
267	Contemporary Trade Directory Entries Name: Bioquote Location: The Raylor Centre, James Street, York, YO10 3DW Classification: Chemicals - Distributors & Wholesalers Status: Inactive Positional Accuracy: Automatically positioned to the address	A8SE (S)	809	-	461346 451621
267	Contemporary Trade Directory Entries Name: Bryn'S Garage Location: Unit 28, The Raylor Centre, James Street, York, YO10 3DW Classification: Garage Services Status: Inactive Positional Accuracy: Automatically positioned to the address	A8SE (S)	809	-	461346 451621
267	Contemporary Trade Directory Entries Name: Lonsborough Motor Services Location: The Raylor Centre, James Street, York, North Yorkshire, YO10 3DW Classification: Exhaust System Manufacturers & Wholesalers Status: Inactive Positional Accuracy: Automatically positioned to the address	A8SE (S)	809	-	461346 451621
267	Contemporary Trade Directory Entries Name: Best Engine Reconditioning Location: The Raylor Centre, James Street, York, YO10 3DW Classification: Engine Rebuilding & Reconditioning Status: Active Positional Accuracy: Automatically positioned to the address	A8SE (S)	809	-	461346 451621
267	Contemporary Trade Directory Entries Name: Crawford Hafa Location: The Raylor Centre, James St, York, YO10 3DW Classification: Door Manufacturers - Industrial Status: Inactive Positional Accuracy: Automatically positioned to the address	A8SE (S)	809	-	461346 451621
267	Contemporary Trade Directory Entries Name: Ajh Supplement Suppliers Location: The Raylor Centre, James Street, York, YO10 3DW Classification: Distribution Services Status: Inactive Positional Accuracy: Automatically positioned to the address	A8SE (S)	809	-	461346 451621
267	Contemporary Trade Directory Entries Name: York Exchange Location: The Raylor Centre, James Street, York, North Yorkshire, YO10 3DW Classification: Gearboxes Status: Active Positional Accuracy: Manually positioned to the address or location	A8SE (S)	810	-	461345 451620
267	Contemporary Trade Directory Entries Name: M O T Shop Location: Unit 44, The Raylor Centre, James Street, York, North Yorkshire, YO10 3DW Classification: Mot Testing Centres Status: Active Positional Accuracy: Manually positioned to the address or location	A8SE (S)	810	-	461346 451620

Map ID	Details	Quadrant Reference (Compass Direction)	Estimated Distance From Site	Contact	NGR
267	Contemporary Trade Directory Entries Name: York Janitorial Supplies Ltd Location: Unit 41, The Raylor Centre, James St, York, North Yorkshire, YO10 3DW Classification: Hygiene & Cleansing Services Status: Inactive Positional Accuracy: Manually positioned to the address or location	A8SE (S)	810	-	461346 451620
267	Contemporary Trade Directory Entries Name: Office 21 Location: The Raylor Centre, K13 James St, York, North Yorkshire, YO10 3DW Classification: Office Furniture & Equipment Status: Inactive Positional Accuracy: Manually positioned within the geographical locality	A8SE (S)	812	-	461324 451616
267	Contemporary Trade Directory Entries Name: Stream Components Ltd Location: The Raylor Centre, K10 James Street, York, North Yorkshire, YO10 3DW Classification: Electronic Component Manufacturers & Distributors Status: Active Positional Accuracy: Manually positioned within the geographical locality	A8SE (S)	850	-	461375 451584
268	Contemporary Trade Directory Entries Name: J W Preece Location: 53, Goodramgate, York, YO1 7LS Classification: Footwear - Manufacturers and Suppliers Status: Inactive Positional Accuracy: Automatically positioned to the address	A7NW (SW)	834	-	460482 452084
269	Contemporary Trade Directory Entries Name: Rentokil Pest Control Location: Unit 2, Severus Court, Centurion Way, Clifton Moor, York, North Yorkshire, YO1 7PH Classification: Pest & Vermin Control Status: Inactive Positional Accuracy: Manually positioned within the geographical locality	A7NE (SW)	834	-	460724 451773
270	Contemporary Trade Directory Entries Name: Blue Moon Trading Location: 38, Goodramgate, York, YO1 7LF Classification: Gunsmiths Status: Active Positional Accuracy: Automatically positioned to the address	A12SW (W)	836	-	460465 452118
270	Contemporary Trade Directory Entries Name: York Glaziers Trust Location: 6, Deangate, York, YO1 7JB Classification: Stained Glass Designers & Producers Status: Inactive Positional Accuracy: Automatically positioned to the address	A12SW (W)	846	-	460448 452134
271	Contemporary Trade Directory Entries Name: David'S Location: The Raylor Centre, James Street, York, YO10 3DW Classification: Garage Services Status: Inactive Positional Accuracy: Automatically positioned to the address	A8SE (S)	850	-	461414 451591
271	Contemporary Trade Directory Entries Name: I S F Location: Unit 34, The Raylor Centre, James Street, York, YO10 3DW Classification: Sheet Metal Work Status: Active Positional Accuracy: Automatically positioned to the address	A8SE (S)	850	-	461414 451591
271	Contemporary Trade Directory Entries Name: Minster Coachwork Body Repair Centre Location: Unit J3, The Raylor Centre, James Street, York, YO10 3DW Classification: Car Body Repairs Status: Inactive Positional Accuracy: Automatically positioned in the proximity of the address	A8SE (S)	866	-	461412 451574
271	Contemporary Trade Directory Entries Name: Principal Pipe Organs Location: The Raylor Centre, James Street, York, YO10 3DW Classification: Musical Instrument - Manufacturers Status: Active Positional Accuracy: Automatically positioned to the address	A8SE (S)	895	-	461436 451549

Map ID	Details	Quadrant Reference (Compass Direction)	Estimated Distance From Site	Contact	NGR
272	Contemporary Trade Directory Entries Name: Sparkle & Shine Cleaning Ltd Location: 63, Oakland Avenue, York, YO31 1DF Classification: Cleaning Services - Domestic Status: Inactive Positional Accuracy: Automatically positioned to the address	A19SE (NE)	851	-	462045 452778
272	Contemporary Trade Directory Entries Name: Sparkle & Shine Cleaning Location: 63, Oakland Avenue, York, YO31 1DF Classification: Cleaning Services - Domestic Status: Active Positional Accuracy: Automatically positioned to the address	A19SE (NE)	851	-	462045 452778
273	Contemporary Trade Directory Entries Name: Q Park Ltd Location: Garden Place, York, YO1 7NZ Classification: Car Painters & Sprayers Status: Inactive Positional Accuracy: Manually positioned within the geographical locality	A7NE (SW)	860	-	460671 451784
274	Contemporary Trade Directory Entries Name: Herbert Todd & Son Location: Percys Lane, York, YO1 9TP Classification: Electrical Goods Sales, Manufacturers & Wholesalers Status: Inactive Positional Accuracy: Automatically positioned to the address	A8SW (S)	874	-	460925 451611
275	Contemporary Trade Directory Entries Name: Bullough Contract Services Location: The Stonebow, York, North Yorkshire, YO1 7NT Classification: Commercial Cleaning Services Status: Inactive Positional Accuracy: Manually positioned to the road within the address or location	A7NE (SW)	875	-	460605 451829
276	Contemporary Trade Directory Entries Name: Yorkshire Candles Ltd Location: 68, Goodramgate, York, YO1 7LF Classification: Candle Manufacturers & Suppliers Status: Inactive Positional Accuracy: Automatically positioned to the address	A7NW (SW)	876	-	460456 452039
277	Contemporary Trade Directory Entries Name: Aspen Joinery Services Location: 118, Lowther Street, York, YO31 7ND Classification: Joinery Manufacturers Status: Inactive Positional Accuracy: Automatically positioned to the address	A17SW (NW)	882	-	460443 452808
278	Contemporary Trade Directory Entries Name: Buildbase Ltd Location: 6, James Street, York, YO10 3WW Classification: Builders' Merchants Status: Active Positional Accuracy: Automatically positioned to the address	A8SE (S)	895	-	461326 451532
278	Contemporary Trade Directory Entries Name: Jackson Building Centres Ltd Location: 6, James Street, York, YO10 3WW Classification: Builders' Merchants Status: Inactive Positional Accuracy: Automatically positioned to the address	A8SE (S)	895	-	461326 451532
279	Contemporary Trade Directory Entries Name: Car Care Centre Ltd Location: 5, James Street, York, YO10 3WW Classification: Mot Testing Centres Status: Inactive Positional Accuracy: Automatically positioned to the address	A8SW (S)	896	-	461236 451528
280	Contemporary Trade Directory Entries Name: Transglobal Ltd Location: Unit 41, The Raylor Centre, James St, York, North Yorkshire, YO10 3DW Classification: Builders' Merchants Status: Inactive Positional Accuracy: Manually positioned to the address or location	A8SE (S)	901	-	461474 451552
280	Contemporary Trade Directory Entries Name: Lanes Pellets Ltd Location: The Raylor Centre, James Street, YORK, YO10 3DW Classification: Gunsmiths Status: Inactive Positional Accuracy: Automatically positioned to the address	A8SE (S)	903	-	461485 451553

Map ID	Details	Quadrant Reference (Compass Direction)	Estimated Distance From Site	Contact	NGR
280	Contemporary Trade Directory Entries Name: Lanes Pellets Ltd Location: The Raylor Centre, James Street, York, YO10 3DW Classification: Gunsmiths Status: Active Positional Accuracy: Automatically positioned to the address	A8SE (S)	906	-	461487 451550
280	Contemporary Trade Directory Entries Name: Gamer-Tech Location: The Raylor Centre, James Street, YORK, YO10 3DW Classification: Electrical goods - servicing & repairs Status: Inactive Positional Accuracy: Automatically positioned to the address	A8SE (S)	909	-	461477 451544
280	Contemporary Trade Directory Entries Name: Roger Holmes Car Repairs Location: The Raylor Centre, James Street, York, North Yorkshire, YO10 3DW Classification: Mot Testing Centres Status: Active Positional Accuracy: Automatically positioned to the address	A8SE (S)	909	-	461477 451544
280	Contemporary Trade Directory Entries Name: Autocool Radiators Location: Unit 36, The Raylor Centre, James Street, York, YO10 3DW Classification: Car Radiator Servicing & Repairs Status: Inactive Positional Accuracy: Automatically positioned to the address	A8SE (S)	910	-	461474 451543
280	Contemporary Trade Directory Entries Name: Gamer Tech Location: The Raylor Centre, James Street, York, YO10 3DW Classification: Electrical goods - servicing & repairs Status: Active Positional Accuracy: Automatically positioned to the address	A8SE (S)	911	-	461479 451542
280	Contemporary Trade Directory Entries Name: Ian Clews Location: The Raylor Centre, James Street, York, YO10 3DW Classification: Jewellery Manufacturers & Repairers Status: Active Positional Accuracy: Automatically positioned to the address	A8SE (S)	932	-	461452 451515
280	Contemporary Trade Directory Entries Name: Stuart Rafferty Motorcycles Location: The Raylor Centre, James Street, York, YO10 3DW Classification: Motor Cycle Repairs Status: Active Positional Accuracy: Automatically positioned to the address	A8SE (S)	933	-	461458 451515
280	Contemporary Trade Directory Entries Name: Ct Transport Yorkshire Ltd Location: The Raylor Centre, James Street, York, YO10 3DW Classification: Road Haulage Services Status: Inactive Positional Accuracy: Automatically positioned to the address	A8SE (S)	935	-	461465 451515
280	Contemporary Trade Directory Entries Name: Peter Shearing Motor Services Location: The Raylor Centre, James Street, York, YO10 3DW Classification: Garage Services Status: Active Positional Accuracy: Automatically positioned to the address	A8SE (S)	941	-	461484 451513
280	Contemporary Trade Directory Entries Name: Carwise Uk Location: Unit 55, The Raylor Centre, James Street, York, YO10 3DW Classification: Garage Services Status: Inactive Positional Accuracy: Automatically positioned to the address	A8SE (S)	943	-	461490 451512
280	Contemporary Trade Directory Entries Name: Carwise Location: The Raylor Centre, James Street, York, North Yorkshire, YO10 3DW Classification: Garage Services Status: Inactive Positional Accuracy: Automatically positioned to the address	A8SE (S)	943	-	461490 451512
280	Contemporary Trade Directory Entries Name: Viking Vehicle Services Location: Bull Lane, York, YO10 3EN Classification: Garage Services Status: Active Positional Accuracy: Automatically positioned to the address	A8SE (S)	947	-	461508 451513

Map ID	Details	Quadrant Reference (Compass Direction)	Estimated Distance From Site	Contact	NGR
280	Contemporary Trade Directory Entries Name: A J Motors Of York Location: Arthur St, York, YO10 3EL Classification: Garage Services Status: Inactive Positional Accuracy: Manually positioned to the road within the address or location	A8SE (S)	965	-	461474 451486
281	Contemporary Trade Directory Entries Name: Barnitts Location: 24, Colliergate, York, YO1 8BW Classification: Hardware Status: Active Positional Accuracy: Automatically positioned to the address	A7NW (SW)	902	-	460494 451923
281	Contemporary Trade Directory Entries Name: Barnitts Ltd Location: 24, Colliergate, York, YO1 8BW Classification: Hardware Status: Inactive Positional Accuracy: Automatically positioned to the address	A7NW (SW)	902	-	460494 451923
281	Contemporary Trade Directory Entries Name: Blackwell & Denton Ltd Location: 5, Colliergate, York, YO1 8BP Classification: Electrical Goods Sales, Manufacturers & Wholesalers Status: Active Positional Accuracy: Automatically positioned to the address	A7NW (SW)	929	-	460475 451904
281	Contemporary Trade Directory Entries Name: Poppy'S Yarn & Crafts Location: 11, Colliergate, York, YO1 8BP Classification: Knitting Yarn Manufacturers & Wholesalers Status: Inactive Positional Accuracy: Automatically positioned to the address	A7NW (SW)	934	-	460488 451876
281	Contemporary Trade Directory Entries Name: E J Freeborn & Son Cabinet Makers Location: 2, Shambles, York, YO1 7LZ Classification: Cabinet Makers Status: Inactive Positional Accuracy: Automatically positioned to the address	A7NW (SW)	946	-	460452 451908
281	Contemporary Trade Directory Entries Name: Monk Bar Choclatiers Ltd Location: 7, Shambles, York, North Yorkshire, YO1 7LZ Classification: Confectionery Manufacturers Status: Inactive Positional Accuracy: Manually positioned to the address or location	A7NW (SW)	949	-	460456 451895
281	Contemporary Trade Directory Entries Name: Cuffs & Co Location: 10, Shambles, York, YO1 7LZ Classification: Clothing Accessory Manufacturers Status: Inactive Positional Accuracy: Automatically positioned to the address	A7NW (SW)	950	-	460461 451886
282	Contemporary Trade Directory Entries Name: Wards Of York Location: The Warehouse, Hursts Yard, Walmgate, York, North Yorkshire, YO1 9TL Classification: Catering Equipment Status: Inactive Positional Accuracy: Automatically positioned to the address	A7SE (SW)	916	-	460845 451600
283	Contemporary Trade Directory Entries Name: The Stencil Store Location: 56-58, Goodramgate, York, North Yorkshire, YO1 7LF Classification: Painting & Decorating Supplies Status: Inactive Positional Accuracy: Automatically positioned to the address	A7NW (SW)	918	-	460433 451993
284	Contemporary Trade Directory Entries Name: Debbie'S Ironing York Location: 36, Oakland Avenue, YORK, YO31 1BY Classification: Ironing & Home Laundry Services Status: Active Positional Accuracy: Automatically positioned to the address	A19SE (NE)	920	-	462029 452949
285	Contemporary Trade Directory Entries Name: Brew York Location: Unit 6, Enterprise Complex, Walmgate, York, YO1 9TT Classification: Brewers Status: Active Positional Accuracy: Automatically positioned to the address	A7SE (SW)	923	-	460698 451681

Map ID	Details	Quadrant Reference (Compass Direction)	Estimated Distance From Site	Contact	NGR
285	Contemporary Trade Directory Entries Name: Easyway Healthcare Location: Unit 3, Enterprise Complex, Walmgate, York, North Yorkshire, YO1 9TT Classification: Disability Equipment - Manufacturers & Suppliers Status: Inactive Positional Accuracy: Automatically positioned to the address	A7SE (SW)	939	-	460705 451657
285	Contemporary Trade Directory Entries Name: Ebor Hearing Healthcare Location: 30, Walmgate, York, YO1 9TJ Classification: Cash Registers & Check-Out Equipment Status: Inactive Positional Accuracy: Automatically positioned to the address	A7SE (SW)	964	-	460689 451636
285	Contemporary Trade Directory Entries Name: York Catering Supplies Location: 26-28, Walmgate, York, North Yorkshire, YO1 9TJ Classification: Catering Equipment Status: Inactive Positional Accuracy: Automatically positioned to the address	A7SE (SW)	971	-	460676 451638
286	Contemporary Trade Directory Entries Name: Just Tyres Location: 15, Foss Islands Road, YORK, YO31 7UL Classification: Tyre Dealers Status: Active Positional Accuracy: Automatically positioned to the address	A8SW (S)	923	-	461120 451509
287	Contemporary Trade Directory Entries Name: Lowton Engineering York Ltd Location: The Raylor Centre, James Street, York, YO10 3DW Classification: Precision Engineers Status: Active Positional Accuracy: Automatically positioned to the address	A8SE (S)	927	-	461437 451517
288	Contemporary Trade Directory Entries Name: Auto Vine Location: 86, Heworth Village, York, YO31 1AP Classification: Car Dealers Status: Inactive Positional Accuracy: Automatically positioned to the address	A14NE (E)	929	-	462146 452736
288	Contemporary Trade Directory Entries Name: Zetland Boxes & Packaging Location: 86, Heworth Village, York, YO31 1AP Classification: Boxes & Cartons Status: Active Positional Accuracy: Automatically positioned to the address	A14NE (E)	929	-	462146 452736
288	Contemporary Trade Directory Entries Name: T & M Motors Location: 86, Heworth Village, York, YO31 1AP Classification: Garage Services Status: Inactive Positional Accuracy: Automatically positioned to the address	A14NE (E)	929	-	462146 452736
289	Contemporary Trade Directory Entries Name: York Hospital Location: 1, Wilson Drive, York, YO31 8FT Classification: Hospitals Status: Active Positional Accuracy: Automatically positioned to the address	A17NE (NW)	930	-	460794 453252
290	Contemporary Trade Directory Entries Name: William Newbold Location: 13, Fossgate, York, YO1 9TA Classification: Clothing & Fabrics - Manufacturers Status: Inactive Positional Accuracy: Automatically positioned to the address	A7NW (SW)	937	-	460554 451793
290	Contemporary Trade Directory Entries Name: Zik Zak Location: 15, Fossgate, York, YO1 9TA Classification: T-Shirts Status: Active Positional Accuracy: Automatically positioned to the address	A7NW (SW)	945	-	460554 451781
291	Contemporary Trade Directory Entries Name: Tyke Millennium Location: Clarence Street, York, YO31 7EN Classification: Petrol Filling Stations Status: Inactive Positional Accuracy: Automatically positioned to the address	A17SW (W)	937	-	460372 452782

Map ID	Details	Quadrant Reference (Compass Direction)	Estimated Distance From Site	Contact	NGR
292	Contemporary Trade Directory Entries Name: Il Gusto Location: 62a, Low Petergate, York, YO1 7HZ Classification: Oils - Edible Status: Active Positional Accuracy: Automatically positioned to the address	A7NW (SW)	939	-	460381 452051
293	Contemporary Trade Directory Entries Name: White Cross Rehabilitation Hospital Location: White Cross Road, Wilson Drive, York, North Yorkshire, YO31 8JR Classification: Hospitals Status: Inactive Positional Accuracy: Manually positioned to the address or location	A17NE (NW)	939	-	460746 453232
294	Contemporary Trade Directory Entries Name: Frank Sumner Motor Engineers Location: 7, Melroses Yard, Walmgate, York, YO1 9XF Classification: Garage Services Status: Inactive Positional Accuracy: Automatically positioned to the address	A7SE (SW)	947	-	460783 451598
295	Contemporary Trade Directory Entries Name: W L D Textiles Location: Lansdowne Terrace, York, YO10 3EA Classification: Do It Yourself Wholesalers Status: Active Positional Accuracy: Automatically positioned to the address	A8SE (S)	961	-	461405 451476
296	Contemporary Trade Directory Entries Name: The Little Mill Shop Location: 20, Shambles, York, YO1 7LZ Classification: Knitwear Manufacturers & Wholesalers Status: Inactive Positional Accuracy: Automatically positioned to the address	A7NW (SW)	962	-	460478 451842
296	Contemporary Trade Directory Entries Name: Minster Goldsmiths Location: 41, Shambles, York, YO1 7LX Classification: Jewellery Manufacturers & Repairers Status: Inactive Positional Accuracy: Automatically positioned to the address	A7NW (SW)	965	-	460448 451878
296	Contemporary Trade Directory Entries Name: Ernest Roy Electrical Location: 5, Patrick Pool, York, YO1 8BB Classification: Electrical Goods Sales, Manufacturers & Wholesalers Status: Inactive Positional Accuracy: Automatically positioned to the address	A7NW (SW)	972	-	460418 451911
297	Contemporary Trade Directory Entries Name: Alton Cars Location: 3, James Street, York, YO10 3WW Classification: Garage Services Status: Active Positional Accuracy: Automatically positioned to the address	A8SW (S)	963	-	461245 451461
297	Contemporary Trade Directory Entries Name: Alton Cars Location: 3, James Street, York, YO10 3WW Classification: Garage Services Status: Inactive Positional Accuracy: Automatically positioned to the address	A8SW (S)	968	-	461241 451456
298	Contemporary Trade Directory Entries Name: Hebden Tea Location: 21, Shambles, York, YO1 7LZ Classification: Food Products - Manufacturers Status: Active Positional Accuracy: Automatically positioned to the address	A7NW (SW)	964	-	460479 451838
299	Contemporary Trade Directory Entries Name: Les Smith Location: Clarence Street Garage, Clarence Street, York, YO31 7EN Classification: Lawnmowers & Garden Machinery - Sales & Service Status: Inactive Positional Accuracy: Automatically positioned to the address	A12NW (W)	972	-	460274 452538
300	Contemporary Trade Directory Entries Name: Cookaburra Oven Cleaning Ltd Location: 15, Yearsley Crescent, York, YO31 8RS Classification: Oven cleaning Status: Inactive Positional Accuracy: Automatically positioned to the address	A17NE (N)	980	-	460898 453357

Map ID	Details	Quadrant Reference (Compass Direction)	Estimated Distance From Site	Contact	NGR
301	Contemporary Trade Directory Entries Name: Inns Bros English Country Furniture Location: 75, Walmgate, York, YO1 9TZ Classification: Furniture - Repairing & Restoring Status: Inactive Positional Accuracy: Automatically positioned to the address	A7SE (SW)	982	-	460835 451532
301	Contemporary Trade Directory Entries Name: Inns Bros Location: 75, Walmgate, York, YO1 9TZ Classification: Furniture - Repairing & Restoring Status: Inactive Positional Accuracy: Automatically positioned to the address	A7SE (SW)	982	-	460835 451532
302	Contemporary Trade Directory Entries Name: Simon Moos Location: 10, White Cross Road, York, YO31 8JR Classification: Waste Processing Machinery Status: Active Positional Accuracy: Automatically positioned to the address	A17NE (NW)	986	-	460641 453215
303	Contemporary Trade Directory Entries Name: Walmgate Bar Launderette Location: 39, Huby Court, York, YO1 9UD Classification: Laundries & Launderettes Status: Active Positional Accuracy: Automatically positioned to the address	A8SW (S)	986	-	461027 451462
304	Contemporary Trade Directory Entries Name: Aste & Smith Location: 7, Grape Lane, York, YO1 7HU Classification: Bookbinders Status: Inactive Positional Accuracy: Automatically positioned to the address	A7NW (SW)	992	-	460327 452043
304	Contemporary Trade Directory Entries Name: Radius Publishing Ltd Location: 7, Grape Lane, York, YO1 7HU Classification: Printers Status: Active Positional Accuracy: Automatically positioned to the address	A7NW (SW)	992	-	460327 452043
305	Contemporary Trade Directory Entries Name: The Paper Pod York Location: 1, Barleycorn Yard, York, YO1 9TX Classification: Paper & Cardboard Products & Packaging - Manufacturers Status: Active Positional Accuracy: Automatically positioned to the address	A7SE (SW)	994	-	460676 451610
306	Contemporary Trade Directory Entries Name: Heating Spares & Services Location: 95, Walmgate, York, YO1 9UA Classification: Boilers - Servicing, Replacements & Repairs Status: Inactive Positional Accuracy: Automatically positioned to the address	A7SE (S)	994	-	460897 451493
306	Contemporary Trade Directory Entries Name: Printer People Location: 97, Walmgate, York, YO1 9UA Classification: Printers Status: Inactive Positional Accuracy: Automatically positioned to the address	A7SE (S)	995	-	460903 451490
306	Contemporary Trade Directory Entries Name: York Print Company Location: 97, Walmgate, York, YO1 9UA Classification: Printers Status: Inactive Positional Accuracy: Automatically positioned to the address	A7SE (S)	995	-	460903 451490
307	Contemporary Trade Directory Entries Name: Sumptuosity Location: 1 Walmgate, York, North Yorkshire, YO1 9TX Classification: Manufacturers Status: Inactive Positional Accuracy: Manually positioned to the address or location	A7SE (SW)	996	-	460598 451668
308	Contemporary Trade Directory Entries Name: Ats Euromaster Ltd Location: 2, James Street, York, YO10 3WW Classification: Tyre Dealers Status: Active Positional Accuracy: Automatically positioned to the address	A8SE (S)	997	-	461307 451429

Map ID	Details	Quadrant Reference (Compass Direction)	Estimated Distance From Site	Contact	NGR
309	Fuel Station Entries Name: Mill Lane Service Station Location: Mill Lane , Heworth , York, York, YO3 7TF Brand: Shell Premises Type: Not Applicable Status: Obsolete Positional Accuracy: Automatically positioned to the address	A13NE (NE)	133	-	461318 452560
310	Fuel Station Entries Name: Morrisons York Location: Foss Island Road , Foss Islands Retail Park, York, York, YO31 7UL Brand: Morrisons Premises Type: Hypermarket Status: Open Positional Accuracy: Manually positioned to the address or location	A8NW (SW)	546	-	461026 451924
311	Fuel Station Entries Name: Foss Service Station Location: Foss Island Road , , York, York, YO31 7UR Brand: OBSOLETE Premises Type: Not Applicable Status: Obsolete Positional Accuracy: Manually positioned to the road within the address or location	A8NW (S)	648	-	461029 451813
312	Fuel Station Entries Name: Tyke Petroleum Location: Clarence Street , , York, York, YO31 7EN Brand: Obsolete Premises Type: Not Applicable Status: Obsolete Positional Accuracy: Automatically positioned to the address	A17SW (W)	937	-	460372 452782
313	Points of Interest - Commercial Services Name: Glen Garage Location: Glen Garage 12-14, Hawthorn Grove, York, YO31 7XZ Category: Repair and Servicing Class Code: Vehicle Repair, Testing and Servicing Positional Accuracy: Positioned to address or location	A13NE (NE)	3	7	461264 452438
313	Points of Interest - Commercial Services Name: Glen Garage Location: Glen Garage 12-14, Hawthorne Grove, York, YO31 7XZ Category: Repair and Servicing Class Code: Vehicle Repair, Testing and Servicing Positional Accuracy: Positioned to address or location	A13NE (NE)	3	7	461264 452438
313	Points of Interest - Commercial Services Name: Glen Garage Location: Glen Garage 12-14, Hawthorn Grove, York, YO31 7XZ Category: Repair and Servicing Class Code: Vehicle Repair, Testing and Servicing Positional Accuracy: Positioned to address or location	A13NE (NE)	3	7	461264 452438
313	Points of Interest - Commercial Services Name: Zygmunt Curry & Sons Ltd Location: Glen Garage 12-14, Hawthorn Grove, York, YO31 7XZ Category: Repair and Servicing Class Code: Vehicle Repair, Testing and Servicing Positional Accuracy: Positioned to address or location	A13NE (NE)	3	7	461264 452438
314	Points of Interest - Commercial Services Name: The Garage Tyre & Autocare Location: 112 Layerthorpe, York, YO31 7YW Category: Repair and Servicing Class Code: Vehicle Repair, Testing and Servicing Positional Accuracy: Positioned to address or location	A13SW (SW)	142	7	461153 452316
314	Points of Interest - Commercial Services Name: Ats Euromaster Ltd Location: 110 Layerthorpe, York, YO31 7YW Category: Repair and Servicing Class Code: Vehicle Repair, Testing and Servicing Positional Accuracy: Positioned to address or location	A13SW (SW)	168	7	461136 452296
315	Points of Interest - Commercial Services Name: Tweatspeed Location: 6 John Street, York, YO31 7TG Category: Repair and Servicing Class Code: Vehicle Repair, Testing and Servicing Positional Accuracy: Positioned to address or location	A13NE (NE)	163	7	461324 452592

Map ID	Details	Quadrant Reference (Compass Direction)	Estimated Distance From Site	Contact	NGR
315	Points of Interest - Commercial Services Name: Tweatspeed Location: 6 John Street, York, YO31 7TG Category: Repair and Servicing Class Code: Vehicle Repair, Testing and Servicing Positional Accuracy: Positioned to address or location	A13NE (NE)	164	7	461325 452593
315	Points of Interest - Commercial Services Name: Tweatspeed Location: 6 John Street, York, YO31 7TG Category: Repair and Servicing Class Code: Vehicle Repair, Testing and Servicing Positional Accuracy: Positioned to address or location	A13NE (NE)	164	7	461325 452593
316	Points of Interest - Commercial Services Name: National Windscreens Location: 64 Layerthorpe, York, YO31 7YW Category: Repair and Servicing Class Code: Vehicle Repair, Testing and Servicing Positional Accuracy: Positioned to address or location	A13SW (SW)	267	7	461052 452240
316	Points of Interest - Commercial Services Name: National Tyres and Autocare Location: 64 Layerthorpe, York, YO31 7YW Category: Repair and Servicing Class Code: Vehicle Repair, Testing and Servicing Positional Accuracy: Positioned to address or location	A13SW (SW)	267	7	461052 452240
316	Points of Interest - Commercial Services Name: National Windscreens Location: Layerthorpe, York, YO31 7YW Category: Repair and Servicing Class Code: Vehicle Repair, Testing and Servicing Positional Accuracy: Positioned to address or location	A13SW (SW)	267	7	461052 452240
316	Points of Interest - Commercial Services Name: National Tyres and Autocare Location: 64 Layerthorpe, York, YO31 7YW Category: Repair and Servicing Class Code: Vehicle Repair, Testing and Servicing Positional Accuracy: Positioned to address or location	A13SW (SW)	268	7	461051 452240
317	Points of Interest - Commercial Services Name: Hallfield Road Motors Location: The Ropewalk, Hallfield Road, York, YO31 7XG Category: Repair and Servicing Class Code: Vehicle Repair, Testing and Servicing Positional Accuracy: Positioned to address or location	A13SW (SW)	293	7	461110 452164
318	Points of Interest - Commercial Services Name: Faber Garage Location: Hallfield Road, York, YO31 7XD Category: Repair and Servicing Class Code: Vehicle Repair, Testing and Servicing Positional Accuracy: Positioned to address or location	A13SW (S)	305	7	461253 452119
318	Points of Interest - Commercial Services Name: Faber Garage Location: Hallfield Road, York, YO31 7XD Category: Repair and Servicing Class Code: Vehicle Repair, Testing and Servicing Positional Accuracy: Positioned to address or location	A13SW (S)	305	7	461253 452119
318	Points of Interest - Commercial Services Name: John Collins Motor Engineers Location: Unit 2 Ebor Industrial Estate, Hallfield Road, York, YO31 7XD Category: Repair and Servicing Class Code: Vehicle Repair, Testing and Servicing Positional Accuracy: Positioned to address or location	A13SE (S)	308	7	461267 452117
318	Points of Interest - Commercial Services Name: Gary Cartledge Motor Engineer Location: Ebor Industrial Estate, Hallfield Road, York, YO31 7XD Category: Repair and Servicing Class Code: Vehicle Repair, Testing and Servicing Positional Accuracy: Positioned to address or location	A13SE (S)	309	7	461282 452117
318	Points of Interest - Commercial Services Name: Mike Townend Motors Location: Unit 3 Ebor Industrial Estate, Hallfield Road, York, YO31 7XD Category: Repair and Servicing Class Code: Vehicle Repair, Testing and Servicing Positional Accuracy: Positioned to address or location	A13SE (S)	309	7	461270 452116

Map ID	Details	Quadrant Reference (Compass Direction)	Estimated Distance From Site	Contact	NGR
318	Points of Interest - Commercial Services Name: Hallfield Road Motors Location: Hallfield Road, York, YO31 7XD Category: Repair and Servicing Class Code: Vehicle Repair, Testing and Servicing Positional Accuracy: Positioned to address or location	A8NW (S)	347	7	461215 452078
319	Points of Interest - Commercial Services Name: Nationwide Autocentre Location: 53-57 Layerthorpe, York, YO31 7UZ Category: Repair and Servicing Class Code: Vehicle Repair, Testing and Servicing Positional Accuracy: Positioned to address or location	A13SW (SW)	340	7	460981 452210
319	Points of Interest - Commercial Services Name: Halfords Autocentre Location: 53-57 Layerthorpe, York, YO31 7UZ Category: Repair and Servicing Class Code: Vehicle Repair, Testing and Servicing Positional Accuracy: Positioned to address or location	A13SW (SW)	340	7	460981 452210
319	Points of Interest - Commercial Services Name: Car Colour Centre Location: Unit 8 14, Redeness Street, York, YO31 7UU Category: Repair and Servicing Class Code: Vehicle Repair, Testing and Servicing Positional Accuracy: Positioned to address or location	A13SW (SW)	349	7	461057 452131
319	Points of Interest - Commercial Services Name: York Accident Repair Centre Location: Unit 2a, 14 Redeness St, York, North Yorkshire, YO31 7UU Category: Repair and Servicing Class Code: Vehicle Repair, Testing and Servicing Positional Accuracy: Positioned to address or location	A13SW (SW)	349	7	461056 452131
319	Points of Interest - Commercial Services Name: Car Colour Centre Location: Unit 8 14, Redeness Street, York, YO31 7UU Category: Repair and Servicing Class Code: Vehicle Repair, Testing and Servicing Positional Accuracy: Positioned to address or location	A13SW (SW)	349	7	461057 452131
319	Points of Interest - Commercial Services Name: Martin Pinder Location: Unit 1 14, Redeness Street, York, YO31 7UU Category: Repair and Servicing Class Code: Vehicle Repair, Testing and Servicing Positional Accuracy: Positioned to address or location	A13SW (SW)	349	7	461057 452131
319	Points of Interest - Commercial Services Name: Gladstone Garage Location: Unit 5 14, Redeness Street, York, YO31 7UU Category: Repair and Servicing Class Code: Vehicle Repair, Testing and Servicing Positional Accuracy: Positioned to address or location	A13SW (SW)	349	7	461056 452131
319	Points of Interest - Commercial Services Name: Car Colour Centre Location: Unit 8 14, Redeness Street, York, YO31 7UU Category: Repair and Servicing Class Code: Vehicle Repair, Testing and Servicing Positional Accuracy: Positioned to address or location	A13SW (SW)	349	7	461057 452131
319	Points of Interest - Commercial Services Name: National Windscreens Location: Layerthorpe, York, YO31 7YW Category: Repair and Servicing Class Code: Vehicle Repair, Testing and Servicing Positional Accuracy: Positioned to address or location	A13SW (SW)	357	7	460993 452172
319	Points of Interest - Commercial Services Name: Auto Glass York Ltd Location: Layerthorpe, York, YO31 7YW Category: Repair and Servicing Class Code: Vehicle Repair, Testing and Servicing Positional Accuracy: Positioned to address or location	A13SW (SW)	357	7	460993 452172
319	Points of Interest - Commercial Services Name: Autoglass Location: Layerthorpe, York, YO31 7YW Category: Repair and Servicing Class Code: Vehicle Repair, Testing and Servicing Positional Accuracy: Positioned to address or location	A13SW (SW)	357	7	460993 452172

Map ID	Details	Quadrant Reference (Compass Direction)	Estimated Distance From Site	Contact	NGR
319	Points of Interest - Commercial Services Name: National Windscreens Location: Layerthorpe, York, YO31 7YW Category: Repair and Servicing Class Code: Vehicle Repair, Testing and Servicing Positional Accuracy: Positioned to address or location	A13SW (SW)	358	7	460993 452171
319	Points of Interest - Commercial Services Name: Bootham Coachworks Location: 8 Redeness Street, York, YO31 7UU Category: Repair and Servicing Class Code: Vehicle Repair, Testing and Servicing Positional Accuracy: Positioned to address or location	A13SW (SW)	363	7	461007 452150
319	Points of Interest - Commercial Services Name: Bootham Coachworks Location: 8 Redeness Street, York, YO31 7UU Category: Repair and Servicing Class Code: Vehicle Repair, Testing and Servicing Positional Accuracy: Positioned to address or location	A13SW (SW)	364	7	461006 452150
319	Points of Interest - Commercial Services Name: Horwell Bros Ltd Location: Mansfield Street, York, YO31 7US Category: Recycling Services Class Code: Scrap Metal Merchants Positional Accuracy: Positioned to address or location	A13SW (SW)	414	7	460979 452108
319	Points of Interest - Commercial Services Name: Simon's Auto Services Location: 17 Mansfield Street, York, YO31 7US Category: Repair and Servicing Class Code: Vehicle Repair, Testing and Servicing Positional Accuracy: Positioned to address or location	A13SW (SW)	448	7	460937 452100
320	Points of Interest - Commercial Services Name: Six Five Nine Garage Services Location: 39 Layerthorpe, York, YO31 7UZ Category: Repair and Servicing Class Code: Vehicle Repair, Testing and Servicing Positional Accuracy: Positioned to address or location	A13SW (SW)	383	7	460934 452201
320	Points of Interest - Commercial Services Name: Layerthorpe Garage Location: 33-37 Layerthorpe, York, YO31 7UZ Category: Repair and Servicing Class Code: Vehicle Repair, Testing and Servicing Positional Accuracy: Positioned to address or location	A12SE (SW)	400	7	460902 452217
320	Points of Interest - Commercial Services Name: Kleen Kar Location: 33-37 Layerthorpe, York, YO31 7UZ Category: Personal, Consumer and other Services Class Code: Vehicle Cleaning Services Positional Accuracy: Positioned to address or location	A12SE (SW)	400	7	460902 452217
320	Points of Interest - Commercial Services Name: Kleen Car Location: 33-37 Layerthorpe, York, YO31 7UZ Category: Repair and Servicing Class Code: Vehicle Repair, Testing and Servicing Positional Accuracy: Positioned to address or location	A12SE (SW)	401	7	460901 452216
321	Points of Interest - Commercial Services Name: R Scrap Motors Location: 41 Fourth Avenue, York, YO31 0UJ Category: Recycling Services Class Code: Scrap Metal Merchants Positional Accuracy: Positioned to address or location	A14SW (SE)	413	7	461635 452237
321	Points of Interest - Commercial Services Name: R C Car Valeting Location: 41 Fourth Avenue, York, YO31 0UJ Category: Personal, Consumer and other Services Class Code: Vehicle Cleaning Services Positional Accuracy: Positioned to address or location	A14SW (SE)	413	7	461635 452237
322	Points of Interest - Commercial Services Name: Day W.P. Location: 12 Gladstone Street, Huntington Road, York, YO31 8RF Category: Repair and Servicing Class Code: Vehicle Repair, Testing and Servicing Positional Accuracy: Positioned to address or location	A12NE (NW)	426	7	460859 452622

Map ID	Details	Quadrant Reference (Compass Direction)	Estimated Distance From Site	Contact	NGR
322	Points of Interest - Commercial Services Name: A E Wigglesworth & Son Location: 12 Gladstone Street, Huntington Road, York, YO31 8RF Category: Repair and Servicing Class Code: Vehicle Repair, Testing and Servicing Positional Accuracy: Positioned to address or location	A12NE (NW)	426	7	460859 452622
323	Points of Interest - Commercial Services Name: T & G Body Repairs Ltd Location: 72 Hallfield Road, York, YO31 7XD Category: Repair and Servicing Class Code: Vehicle Repair, Testing and Servicing Positional Accuracy: Positioned to address or location	A8NE (SE)	454	7	461435 452006
323	Points of Interest - Commercial Services Name: Wigglesworths Garage Location: Unit 8 Ebor Industrial Estate, Hallfield Road, York, YO31 7XD Category: Repair and Servicing Class Code: Vehicle Repair, Testing and Servicing Positional Accuracy: Positioned to address or location	A8NE (S)	467	7	461435 451992
324	Points of Interest - Commercial Services Name: Wigglesworth Garage Location: 12 Gladstone Street, Huntington Road, York, YO31 8RF Category: Repair and Servicing Class Code: Vehicle Repair, Testing and Servicing Positional Accuracy: Positioned to address or location	A18SW (NW)	467	7	460999 452833
324	Points of Interest - Commercial Services Name: Aaron Motors Location: 92a Huntington Road, York, YO31 8RN Category: Repair and Servicing Class Code: Vehicle Repair, Testing and Servicing Positional Accuracy: Positioned to address or location	A18SW (NW)	549	7	460934 452889
325	Points of Interest - Commercial Services Name: Swift Location: Mansfield Street Garage 1-14, Mansfield Street, York, YO31 7US Category: Repair and Servicing Class Code: Vehicle Repair, Testing and Servicing Positional Accuracy: Positioned to address or location	A7NE (SW)	478	7	460905 452089
325	Points of Interest - Commercial Services Name: A E Wigglesworth Auto Electrician Location: Mansfield Street Garage 1-14, Mansfield Street, York, YO31 7US Category: Repair and Servicing Class Code: Vehicle Repair, Testing and Servicing Positional Accuracy: Positioned to address or location	A7NE (SW)	478	7	460905 452089
325	Points of Interest - Commercial Services Name: G Brigham & Sons Location: Mansfield Street Garage 1-14, Mansfield Street, York, YO31 7US Category: Repair and Servicing Class Code: Vehicle Repair, Testing and Servicing Positional Accuracy: Positioned to address or location	A7NE (SW)	478	7	460905 452089
326	Points of Interest - Commercial Services Name: Morrisons York Location: Foss Island Road, Foss Islands Retail Park, York, YO31 7UL Category: Personal, Consumer and other Services Class Code: Vehicle Cleaning Services Positional Accuracy: Positioned to address or location	A8NW (SW)	514	7	461041 451953
326	Points of Interest - Commercial Services Name: Aa Service Centre Location: Foss Islands Road, York, YO31 7UP Category: Repair and Servicing Class Code: Vehicle Repair, Testing and Servicing Positional Accuracy: Positioned to address or location	A8NW (SW)	518	7	460972 451984
326	Points of Interest - Commercial Services Name: Halfords Autocentre Location: Foss Islands Road, York, YO31 7UP Category: Repair and Servicing Class Code: Vehicle Repair, Testing and Servicing Positional Accuracy: Positioned to address or location	A8NW (SW)	518	7	460972 451984
326	Points of Interest - Commercial Services Name: Car Wash Location: Foss Island Road, Foss Islands Retail Park, York, North Yorkshire, YO31 7UL Category: Personal, Consumer and other Services Class Code: Vehicle Cleaning Services Positional Accuracy: Positioned to address or location	A8NW (SW)	546	7	461026 451924

Map ID	Details	Quadrant Reference (Compass Direction)	Estimated Distance From Site	Contact	NGR
327	Points of Interest - Commercial Services Name: Atlas Auto Services Location: Unit 4 Yorvale Business Park, Hazel Court, York, YO10 3DR Category: Repair and Servicing Class Code: Vehicle Repair, Testing and Servicing Positional Accuracy: Positioned to address or location	A8NE (S)	555	7	461408 451892
328	Points of Interest - Commercial Services Name: Kwik-Fit (GB) Limited Location: Foss Islands Road, York, YO31 7UL Category: Repair and Servicing Class Code: Vehicle Repair, Testing and Servicing Positional Accuracy: Positioned to address or location	A8SW (S)	702	7	461123 451733
328	Points of Interest - Commercial Services Name: Kwik-Fit (GB) Limited Location: Foss Islands Road, York, YO31 7UL Category: Repair and Servicing Class Code: Vehicle Repair, Testing and Servicing Positional Accuracy: Positioned to address or location	A8SW (S)	703	7	461123 451732
329	Points of Interest - Commercial Services Name: Brammer Ltd Location: Alexandra Court 8 Alexandra Court, James Street, York, YO10 3DP Category: Transport, Storage and Delivery Class Code: Distribution and Haulage Positional Accuracy: Positioned to address or location	A8SE (S)	715	7	461406 451727
329	Points of Interest - Commercial Services Name: C & M Motor Engineers Location: 16 Alexandra Court, James Street, York, YO10 3DP Category: Repair and Servicing Class Code: Vehicle Repair, Testing and Servicing Positional Accuracy: Positioned to address or location	A8SE (S)	751	7	461351 451680
329	Points of Interest - Commercial Services Name: C & M Motor Engineers Location: 16 Alexandra Court, James Street, York, YO10 3DP Category: Repair and Servicing Class Code: Vehicle Repair, Testing and Servicing Positional Accuracy: Positioned to address or location	A8SE (S)	751	7	461351 451680
329	Points of Interest - Commercial Services Name: Technical Car Services Ltd Location: 17 Alexandra Court, James Street, York, YO10 3DP Category: Repair and Servicing Class Code: Vehicle Repair, Testing and Servicing Positional Accuracy: Positioned to address or location	A8SE (S)	752	7	461343 451678
329	Points of Interest - Commercial Services Name: Technical Car Services Ltd Location: 17 Alexandra Court, James Street, York, YO10 3DP Category: Repair and Servicing Class Code: Vehicle Repair, Testing and Servicing Positional Accuracy: Positioned to address or location	A8SE (S)	752	7	461342 451678
329	Points of Interest - Commercial Services Name: A C M Motors Services Location: The Raylor Centre, James Street, York, YO10 3DW Category: Repair and Servicing Class Code: Vehicle Repair, Testing and Servicing Positional Accuracy: Positioned to address or location	A8SE (S)	752	7	461323 451676
329	Points of Interest - Commercial Services Name: Bosch Service Location: 17 Alexandra Court, James Street, York, YO10 3DP Category: Repair and Servicing Class Code: Vehicle Repair, Testing and Servicing Positional Accuracy: Positioned to address or location	A8SE (S)	752	7	461343 451678
329	Points of Interest - Commercial Services Name: Spectrum Auto Services Location: Unit 27 The Raylor Centre, James Street, York, YO10 3DW Category: Repair and Servicing Class Code: Vehicle Repair, Testing and Servicing Positional Accuracy: Positioned to address or location	A8SE (S)	809	7	461346 451621
329	Points of Interest - Commercial Services Name: Peter Shearing Location: The Raylor Centre, James Street, York, YO10 3DW Category: Repair and Servicing Class Code: Vehicle Repair, Testing and Servicing Positional Accuracy: Positioned to address or location	A8SE (S)	809	7	461346 451621

Map ID	Details	Quadrant Reference (Compass Direction)	Estimated Distance From Site	Contact	NGR
329	Points of Interest - Commercial Services Name: Bryn's Garage Location: Unit 28 The Raylor Centre, James Street, York, YO10 3DW Category: Repair and Servicing Class Code: Vehicle Repair, Testing and Servicing Positional Accuracy: Positioned to address or location	A8SE (S)	809	7	461346 451621
329	Points of Interest - Commercial Services Name: Best Engine Reconditioning Location: The Raylor Centre, James Street, York, YO10 3DW Category: Repair and Servicing Class Code: Vehicle Repair, Testing and Servicing Positional Accuracy: Positioned to address or location	A8SE (S)	809	7	461346 451621
329	Points of Interest - Commercial Services Name: Jjb Motors Location: The Raylor Centre, James Street, York, YO10 3DW Category: Repair and Servicing Class Code: Vehicle Repair, Testing and Servicing Positional Accuracy: Positioned to address or location	A8SE (S)	809	7	461346 451621
329	Points of Interest - Commercial Services Name: Bryn's Garage Location: Unit 28 The Raylor Centre, James Street, York, YO10 3DW Category: Repair and Servicing Class Code: Vehicle Repair, Testing and Servicing Positional Accuracy: Positioned to address or location	A8SE (S)	809	7	461346 451621
329	Points of Interest - Commercial Services Name: MOT Shop Location: The Raylor Centre, James Street, York, YO10 3DW Category: Repair and Servicing Class Code: Vehicle Repair, Testing and Servicing Positional Accuracy: Positioned to address or location	A8SE (S)	809	7	461346 451621
329	Points of Interest - Commercial Services Name: P Shearing Location: The Raylor Centre, James Street, York, YO10 3DW Category: Repair and Servicing Class Code: Vehicle Repair, Testing and Servicing Positional Accuracy: Positioned to address or location	A8SE (S)	809	7	461346 451621
329	Points of Interest - Commercial Services Name: The MOT Shop Location: Unit 44, The Raylor Centre, James St, York, YO10 3DW Category: Repair and Servicing Class Code: Vehicle Repair, Testing and Servicing Positional Accuracy: Positioned to address or location	A8SE (S)	810	7	461346 451620
329	Points of Interest - Commercial Services Name: M O T Shop Location: The Raylor Centre, James Street, York, YO10 3DW Category: Repair and Servicing Class Code: Vehicle Repair, Testing and Servicing Positional Accuracy: Positioned to address or location	A8SE (S)	810	7	461345 451620
329	Points of Interest - Commercial Services Name: Spectrum Auto Services Location: The Raylor Centre, James Street, York, YO10 3DW Category: Repair and Servicing Class Code: Vehicle Repair, Testing and Servicing Positional Accuracy: Positioned to address or location	A8SE (S)	810	7	461345 451620
329	Points of Interest - Commercial Services Name: Best Engine Reconditioning Location: The Raylor Centre, James Street, York, YO10 3DW Category: Repair and Servicing Class Code: Vehicle Repair, Testing and Servicing Positional Accuracy: Positioned to address or location	A8SE (S)	810	7	461345 451620
329	Points of Interest - Commercial Services Name: Roger Holmes Car Repairs Location: The Raylor Centre, James Street, York, YO10 3DW Category: Repair and Servicing Class Code: Vehicle Repair, Testing and Servicing Positional Accuracy: Positioned to address or location	A8SE (S)	810	7	461345 451620
330	Points of Interest - Commercial Services Name: Monk Bar Location: Lord Mayors Walk, York, YO31 7HB Category: Repair and Servicing Class Code: Vehicle Repair, Testing and Servicing Positional Accuracy: Positioned to address or location	A12SW (W)	739	7	460513 452301

Map ID	Details	Quadrant Reference (Compass Direction)	Estimated Distance From Site	Contact	NGR
330	Points of Interest - Commercial Services Name: Monk Bar Garage Location: Lord Mayors Walk, York, YO31 7HB Category: Repair and Servicing Class Code: Vehicle Repair, Testing and Servicing Positional Accuracy: Positioned to address or location	A12SW (W)	739	7	460513 452301
331	Points of Interest - Commercial Services Name: David's Location: The Raylor Centre, James Street, York, YO10 3DW Category: Repair and Servicing Class Code: Vehicle Repair, Testing and Servicing Positional Accuracy: Positioned to address or location	A8SE (S)	850	7	461414 451591
331	Points of Interest - Commercial Services Name: Garage Services Location: Unit 32 The Raylor Centre, James Street, York, YO10 3DW Category: Repair and Servicing Class Code: Vehicle Repair, Testing and Servicing Positional Accuracy: Positioned to address or location	A8SE (S)	850	7	461414 451591
331	Points of Interest - Commercial Services Name: I S F Location: Unit 34 The Raylor Centre, James Street, York, YO10 3DW Category: Construction Services Class Code: Metalworkers Including Blacksmiths Positional Accuracy: Positioned to address or location	A8SE (S)	850	7	461414 451591
331	Points of Interest - Commercial Services Name: Garage Services York Ltd Location: The Raylor Centre, James Street, York, YO10 3DW Category: Repair and Servicing Class Code: Vehicle Repair, Testing and Servicing Positional Accuracy: Positioned to address or location	A8SE (S)	851	7	461414 451590
331	Points of Interest - Commercial Services Name: I S F Location: The Raylor Centre, James Street, York, YO10 3DW Category: Construction Services Class Code: Metalworkers Including Blacksmiths Positional Accuracy: Positioned to address or location	A8SE (S)	851	7	461414 451590
331	Points of Interest - Commercial Services Name: Mr Cool It Location: The Raylor Centre, James Street, York, YO10 3DW Category: Transport, Storage and Delivery Class Code: Distribution and Haulage Positional Accuracy: Positioned to address or location	A8SE (S)	895	7	461436 451549
331	Points of Interest - Commercial Services Name: J J B Motors Location: The Raylor Centre, James Street, York, YO10 3DW Category: Repair and Servicing Class Code: Vehicle Repair, Testing and Servicing Positional Accuracy: Positioned to address or location	A8SE (S)	896	7	461436 451548
331	Points of Interest - Commercial Services Name: Mr Cool It Location: The Raylor Centre, James Street, York, YO10 3DW Category: Transport, Storage and Delivery Class Code: Distribution and Haulage Positional Accuracy: Positioned to address or location	A8SE (S)	896	7	461436 451548
331	Points of Interest - Commercial Services Name: Holmes Location: The Raylor Centre, James Street, York, YO10 3DW Category: Repair and Servicing Class Code: Vehicle Repair, Testing and Servicing Positional Accuracy: Positioned to address or location	A8SE (S)	909	7	461477 451544
331	Points of Interest - Commercial Services Name: Autocool Radiators Location: Unit 36 The Raylor Centre, James Street, York, YO10 3DW Category: Repair and Servicing Class Code: Vehicle Repair, Testing and Servicing Positional Accuracy: Positioned to address or location	A8SE (S)	910	7	461474 451543
331	Points of Interest - Commercial Services Name: Autocool Radiators Location: The Raylor Centre, James Street, York, YO10 3DW Category: Repair and Servicing Class Code: Vehicle Repair, Testing and Servicing Positional Accuracy: Positioned to address or location	A8SE (S)	910	7	461474 451543

Map ID	Details	Quadrant Reference (Compass Direction)	Estimated Distance From Site	Contact	NGR
331	Points of Interest - Commercial Services Name: Steve Parkinson Location: Unit 38 The Raylor Centre, James Street, York, YO10 3DW Category: Repair and Servicing Class Code: Vehicle Repair, Testing and Servicing Positional Accuracy: Positioned to address or location	A8SE (S)	911	7	461484 451544
331	Points of Interest - Commercial Services Name: Steve Parkinson Motor Engineers Location: 15 Alexandra Court, James Street, York, YO10 3DP Category: Repair and Servicing Class Code: Vehicle Repair, Testing and Servicing Positional Accuracy: Positioned to address or location	A8SE (S)	913	7	461487 451542
332	Points of Interest - Commercial Services Name: Colin Hick Motors Ltd Location: 64 Haxby Road, York, YO31 8JU Category: Repair and Servicing Class Code: Vehicle Repair, Testing and Servicing Positional Accuracy: Positioned to address or location	A17SW (NW)	895	7	460573 453027
333	Points of Interest - Commercial Services Name: Car Care Centre Location: 5 James Street, York, YO10 3WW Category: Repair and Servicing Class Code: Vehicle Repair, Testing and Servicing Positional Accuracy: Positioned to address or location	A8SW (S)	896	7	461236 451528
333	Points of Interest - Commercial Services Name: Jax Motorcycles Location: 5 James Street, York, YO10 3WW Category: Repair and Servicing Class Code: Vehicle Repair, Testing and Servicing Positional Accuracy: Positioned to address or location	A8SW (S)	896	7	461236 451528
333	Points of Interest - Commercial Services Name: Car Care Centre Ltd Location: 5 James Street, York, YO10 3WW Category: Repair and Servicing Class Code: Vehicle Repair, Testing and Servicing Positional Accuracy: Positioned to address or location	A8SW (S)	896	7	461236 451528
333	Points of Interest - Commercial Services Name: Car Care Centre Location: 5 James Street, York, YO10 3WW Category: Repair and Servicing Class Code: Vehicle Repair, Testing and Servicing Positional Accuracy: Positioned to address or location	A8SW (S)	896	7	461235 451528
333	Points of Interest - Commercial Services Name: Alton Cars Location: 3 James Street, York, YO10 3WW Category: Repair and Servicing Class Code: Vehicle Repair, Testing and Servicing Positional Accuracy: Positioned to address or location	A8SW (S)	968	7	461241 451456
333	Points of Interest - Commercial Services Name: Alton Cars Location: 3 James Street, York, YO10 3WW Category: Repair and Servicing Class Code: Vehicle Repair, Testing and Servicing Positional Accuracy: Positioned to address or location	A8SW (S)	968	7	461240 451456
333	Points of Interest - Commercial Services Name: Minster Coachworks Location: 3 James Street, York, YO10 3WW Category: Repair and Servicing Class Code: Vehicle Repair, Testing and Servicing Positional Accuracy: Positioned to address or location	A8SW (S)	968	7	461241 451456
333	Points of Interest - Commercial Services Name: Minster Coachworks Location: 3 James Street, York, YO10 3WW Category: Repair and Servicing Class Code: Vehicle Repair, Testing and Servicing Positional Accuracy: Positioned to address or location	A8SW (S)	968	7	461241 451456
333	Points of Interest - Commercial Services Name: Minster Coachworks Location: 3 James Street, York, YO10 3WW Category: Repair and Servicing Class Code: Vehicle Repair, Testing and Servicing Positional Accuracy: Positioned to address or location	A8SW (S)	968	7	461241 451456

Map ID	Details	Quadrant Reference (Compass Direction)	Estimated Distance From Site	Contact	NGR
334	Points of Interest - Commercial Services Name: Yorkshire Fly Screen & Pest Control Location: 15 Stockton Lane, York, YO31 1BP Category: Contract Services Class Code: Pest and Vermin Control Positional Accuracy: Positioned to address or location	A19NW (NE)	897	7	461853 453113
335	Points of Interest - Commercial Services Name: Kleen Kar Location: Old Station House 15, Foss Islands Road, York, YO31 7UL Category: Personal, Consumer and other Services Class Code: Vehicle Cleaning Services Positional Accuracy: Positioned to address or location	A8SW (S)	923	7	461120 451509
336	Points of Interest - Commercial Services Name: Mundell Quinn Location: 86 Heworth Village, York, YO31 1AP Category: Repair and Servicing Class Code: Vehicle Repair, Testing and Servicing Positional Accuracy: Positioned to address or location	A14NE (E)	929	7	462146 452736
336	Points of Interest - Commercial Services Name: Mundell Quinn Location: 86 Heworth Village, York, YO31 1AP Category: Repair and Servicing Class Code: Vehicle Repair, Testing and Servicing Positional Accuracy: Positioned to address or location	A14NE (E)	929	7	462146 452736
336	Points of Interest - Commercial Services Name: T & M Motors Location: 86 Heworth Village, York, YO31 1AP Category: Repair and Servicing Class Code: Vehicle Repair, Testing and Servicing Positional Accuracy: Positioned to address or location	A14NE (E)	929	7	462146 452736
336	Points of Interest - Commercial Services Name: George Chapman York Ltd Location: 86 Heworth Village, York, YO31 1AP Category: Repair and Servicing Class Code: Vehicle Repair, Testing and Servicing Positional Accuracy: Positioned to address or location	A14NE (E)	929	7	462146 452736
337	Points of Interest - Commercial Services Name: S Rafferty Location: Unit 53, James Street, York, YO10 3DW Category: Repair and Servicing Class Code: Vehicle Repair, Testing and Servicing Positional Accuracy: Positioned to address or location	A8SE (S)	939	7	461478 451514
337	Points of Interest - Commercial Services Name: Peter Shearing Motor Services Location: The Raylor Centre, James Street, York, YO10 3DW Category: Repair and Servicing Class Code: Vehicle Repair, Testing and Servicing Positional Accuracy: Positioned to address or location	A8SE (S)	941	7	461484 451513
337	Points of Interest - Commercial Services Name: Viking Vehicle Services Location: Bull Lane, York, YO10 3EN Category: Repair and Servicing Class Code: Vehicle Repair, Testing and Servicing Positional Accuracy: Positioned to address or location	A8SE (S)	946	7	461506 451513
338	Points of Interest - Commercial Services Name: J R Asbestos Removal Location: 22 Huby Court, York, YO1 9UD Category: Recycling Services Class Code: Recycling, Reclamation and Disposal Positional Accuracy: Positioned to address or location	A8SW (S)	989	7	461020 451461
339	Points of Interest - Commercial Services Name: A T S Euromaster Location: 2 James Street, York, YO10 3WW Category: Repair and Servicing Class Code: Vehicle Repair, Testing and Servicing Positional Accuracy: Positioned to address or location	A8SE (S)	996	7	461307 451429
340	Points of Interest - Education and Health Name: White Cross Court Rehabilitation Hospital Location: 1 Wilson Drive, York, YO31 8FT Category: Health Practitioners and Establishments Class Code: Hospitals Positional Accuracy: Positioned to address or location	A17NE (NW)	930	7	460794 453251

Map ID	Details	Quadrant Reference (Compass Direction)	Estimated Distance From Site	Contact	NGR
341	Points of Interest - Manufacturing and Production Name: Hunters Business Centre Location: Apollo House, Eboracum Way, York, YO31 7RE Category: Industrial Features Class Code: Business Parks and Industrial Estates Positional Accuracy: Positioned to address or location	A13SW (W)	231	7	461009 452415
342	Points of Interest - Manufacturing and Production Name: Works Location: Not Supplied Category: Industrial Features Class Code: Unspecified Works Or Factories Positional Accuracy: Positioned to an adjacent address or location	A13SW (SW)	292	7	461056 452202
342	Points of Interest - Manufacturing and Production Name: Works Location: YO31 Category: Industrial Features Class Code: Unspecified Works Or Factories Positional Accuracy: Positioned to an adjacent address or location	A13SW (SW)	297	7	461050 452201
342	Points of Interest - Manufacturing and Production Name: Works Location: Not Supplied Category: Industrial Features Class Code: Unspecified Works Or Factories Positional Accuracy: Positioned to an adjacent address or location	A13SW (SW)	305	7	461021 452218
342	Points of Interest - Manufacturing and Production Name: Works Location: YO31 Category: Industrial Features Class Code: Unspecified Works Or Factories Positional Accuracy: Positioned to an adjacent address or location	A13SW (SW)	309	7	461016 452217
342	Points of Interest - Manufacturing and Production Name: Works Location: Not Supplied Category: Industrial Features Class Code: Unspecified Works Or Factories Positional Accuracy: Positioned to an adjacent address or location	A13SW (SW)	340	7	461014 452175
342	Points of Interest - Manufacturing and Production Name: Works Location: YO31 Category: Industrial Features Class Code: Unspecified Works Or Factories Positional Accuracy: Positioned to an adjacent address or location	A13SW (SW)	344	7	461009 452174
342	Points of Interest - Manufacturing and Production Name: Works Location: Not Supplied Category: Industrial Features Class Code: Unspecified Works Or Factories Positional Accuracy: Positioned to an adjacent address or location	A13SW (SW)	353	7	461023 452150
342	Points of Interest - Manufacturing and Production Name: Works Location: YO31 Category: Industrial Features Class Code: Unspecified Works Or Factories Positional Accuracy: Positioned to an adjacent address or location	A13SW (SW)	357	7	461020 452147
342	Points of Interest - Manufacturing and Production Name: Works Location: Not Supplied Category: Industrial Features Class Code: Unspecified Works Or Factories Positional Accuracy: Positioned to an adjacent address or location	A13SW (SW)	363	7	461041 452124
343	Points of Interest - Manufacturing and Production Name: Works Location: Not Supplied Category: Industrial Features Class Code: Unspecified Works Or Factories Positional Accuracy: Positioned to an adjacent address or location	A13SE (S)	332	7	461345 452106
343	Points of Interest - Manufacturing and Production Name: Works Location: YO31 Category: Industrial Features Class Code: Unspecified Works Or Factories Positional Accuracy: Positioned to an adjacent address or location	A13SE (S)	332	7	461340 452105

Map ID	Details	Quadrant Reference (Compass Direction)	Estimated Distance From Site	Contact	NGR
343	Points of Interest - Manufacturing and Production Name: Tank Location: YO31 Category: Industrial Features Class Code: Tanks (Generic) Positional Accuracy: Positioned to address or location	A8NE (S)	363	7	461328 452070
343	Points of Interest - Manufacturing and Production Name: Tanks Location: YO31 Category: Industrial Features Class Code: Tanks (Generic) Positional Accuracy: Positioned to an adjacent address or location	A8NE (S)	363	7	461328 452070
344	Points of Interest - Manufacturing and Production Name: Works Location: Not Supplied Category: Industrial Features Class Code: Unspecified Works Or Factories Positional Accuracy: Positioned to an adjacent address or location	A13SW (SW)	347	7	461094 452112
344	Points of Interest - Manufacturing and Production Name: Works Location: YO31 Category: Industrial Features Class Code: Unspecified Works Or Factories Positional Accuracy: Positioned to an adjacent address or location	A13SW (SW)	349	7	461089 452112
345	Points of Interest - Manufacturing and Production Name: Works Location: Not Supplied Category: Industrial Features Class Code: Unspecified Works Or Factories Positional Accuracy: Positioned to an adjacent address or location	A13SW (SW)	361	7	460936 452236
345	Points of Interest - Manufacturing and Production Name: Works Location: YO31 Category: Industrial Features Class Code: Unspecified Works Or Factories Positional Accuracy: Positioned to an adjacent address or location	A13SW (SW)	361	7	460936 452236
346	Points of Interest - Manufacturing and Production Name: Minster Engineering Works Location: Not Supplied Category: Industrial Features Class Code: Unspecified Works Or Factories Positional Accuracy: Positioned to an adjacent address or location	A13NW (NW)	377	7	460967 452690
347	Points of Interest - Manufacturing and Production Name: Ebor Industrial Estate Location: YO31 Category: Industrial Features Class Code: Business Parks and Industrial Estates Positional Accuracy: Positioned to an adjacent address or location	A8NE (S)	455	7	461410 451996
348	Points of Interest - Manufacturing and Production Name: Tank Location: YO31 Category: Industrial Features Class Code: Tanks (Generic) Positional Accuracy: Positioned to address or location	A8NW (SW)	484	7	461053 451980
348	Points of Interest - Manufacturing and Production Name: Tanks Location: YO31 Category: Industrial Features Class Code: Tanks (Generic) Positional Accuracy: Positioned to an adjacent address or location	A8NW (SW)	484	7	461053 451980
349	Points of Interest - Manufacturing and Production Name: Works Location: Not Supplied Category: Industrial Features Class Code: Unspecified Works Or Factories Positional Accuracy: Positioned to an adjacent address or location	A7NE (SW)	640	7	460759 452009
349	Points of Interest - Manufacturing and Production Name: Works Location: YO1 Category: Industrial Features Class Code: Unspecified Works Or Factories Positional Accuracy: Positioned to an adjacent address or location	A7NE (SW)	640	7	460759 452009

Map ID	Details	Quadrant Reference (Compass Direction)	Estimated Distance From Site	Contact	NGR
350	Points of Interest - Manufacturing and Production Name: York Enterprise Academy Location: YO31 Category: Industrial Features Class Code: Business Parks and Industrial Estates Positional Accuracy: Positioned to an adjacent address or location	A12SE (W)	660	7	460613 452225
351	Points of Interest - Manufacturing and Production Name: Works Location: YO10 Category: Industrial Features Class Code: Unspecified Works Or Factories Positional Accuracy: Positioned to an adjacent address or location	A8SW (S)	680	7	461180 451747
351	Points of Interest - Manufacturing and Production Name: Works Location: Not Supplied Category: Industrial Features Class Code: Unspecified Works Or Factories Positional Accuracy: Positioned to an adjacent address or location	A8SW (S)	681	7	461175 451747
352	Points of Interest - Manufacturing and Production Name: Works Location: Not Supplied Category: Industrial Features Class Code: Unspecified Works Or Factories Positional Accuracy: Positioned to an adjacent address or location	A17SE (NW)	726	7	460692 452906
353	Points of Interest - Manufacturing and Production Name: Works Location: Not Supplied Category: Industrial Features Class Code: Unspecified Works Or Factories Positional Accuracy: Positioned to an adjacent address or location	A7NE (SW)	762	7	460751 451845
353	Points of Interest - Manufacturing and Production Name: Works Location: Not Supplied Category: Industrial Features Class Code: Unspecified Works Or Factories Positional Accuracy: Positioned to an adjacent address or location	A7NE (SW)	814	7	460772 451762
353	Points of Interest - Manufacturing and Production Name: Works Location: Not Supplied Category: Industrial Features Class Code: Unspecified Works Or Factories Positional Accuracy: Positioned to an adjacent address or location	A7NE (SW)	824	7	460713 451795
354	Points of Interest - Manufacturing and Production Name: Works Location: Not Supplied Category: Industrial Features Class Code: Unspecified Works Or Factories Positional Accuracy: Positioned to an adjacent address or location	A12SW (W)	787	7	460485 452209
354	Points of Interest - Manufacturing and Production Name: Works Location: YO1 Category: Industrial Features Class Code: Unspecified Works Or Factories Positional Accuracy: Positioned to an adjacent address or location	A12SW (W)	787	7	460485 452209
355	Points of Interest - Manufacturing and Production Name: The Raylor Centre Location: The Raylor Centre, James Street, York, YO10 3DW Category: Industrial Features Class Code: Business Parks and Industrial Estates Positional Accuracy: Positioned to address or location	A8SE (S)	809	7	461346 451621
355	Points of Interest - Manufacturing and Production Name: The Raylor Centre Location: The Raylor Centre, James Street, York, YO10 3DW Category: Industrial Features Class Code: Business Parks and Industrial Estates Positional Accuracy: Positioned to address or location	A8SE (S)	810	7	461345 451620
355	Points of Interest - Manufacturing and Production Name: Tank Location: YO10 Category: Industrial Features Class Code: Tanks (Generic) Positional Accuracy: Positioned to address or location	A8SE (S)	821	7	461383 451614

Map ID	Details	Quadrant Reference (Compass Direction)	Estimated Distance From Site	Contact	NGR
355	Points of Interest - Manufacturing and Production Name: Tank Location: YO10 Category: Industrial Features Class Code: Tanks (Generic) Positional Accuracy: Positioned to address or location	A8SE (S)	821	7	461377 451613
355	Points of Interest - Manufacturing and Production Name: Tanks Location: YO10 Category: Industrial Features Class Code: Tanks (Generic) Positional Accuracy: Positioned to an adjacent address or location	A8SE (S)	825	7	461380 451610
356	Points of Interest - Manufacturing and Production Name: Factory Location: Not Supplied Category: Industrial Features Class Code: Unspecified Works Or Factories Positional Accuracy: Positioned to an adjacent address or location	A7NE (SW)	850	7	460678 451792
357	Points of Interest - Manufacturing and Production Name: Tank Location: YO10 Category: Industrial Features Class Code: Tanks (Generic) Positional Accuracy: Positioned to an adjacent address or location	A8SW (S)	866	7	461250 451558
357	Points of Interest - Manufacturing and Production Name: Tanks Location: YO31 Category: Industrial Features Class Code: Tanks (Generic) Positional Accuracy: Positioned to an adjacent address or location	A8SW (S)	891	7	461168 451536
358	Points of Interest - Manufacturing and Production Name: Works Location: Not Supplied Category: Industrial Features Class Code: Unspecified Works Or Factories Positional Accuracy: Positioned to an adjacent address or location	A12SW (W)	869	7	460431 452112
358	Points of Interest - Manufacturing and Production Name: Works Location: YO1 Category: Industrial Features Class Code: Unspecified Works Or Factories Positional Accuracy: Positioned to an adjacent address or location	A12SW (W)	869	7	460431 452112
359	Points of Interest - Manufacturing and Production Name: Tank Location: YO31 Category: Industrial Features Class Code: Tanks (Generic) Positional Accuracy: Positioned to address or location	A8SW (S)	891	7	461161 451537
359	Points of Interest - Manufacturing and Production Name: Tank Location: YO31 Category: Industrial Features Class Code: Tanks (Generic) Positional Accuracy: Positioned to address or location	A8SW (S)	891	7	461156 451537
360	Points of Interest - Manufacturing and Production Name: Works Location: Not Supplied Category: Industrial Features Class Code: Unspecified Works Or Factories Positional Accuracy: Positioned to an adjacent address or location	A7SE (SW)	901	7	460748 451673
361	Points of Interest - Manufacturing and Production Name: Works Location: Not Supplied Category: Industrial Features Class Code: Unspecified Works Or Factories Positional Accuracy: Positioned to an adjacent address or location	A8SE (S)	914	7	461377 451519
361	Points of Interest - Manufacturing and Production Name: Works Location: YO10 Category: Industrial Features Class Code: Unspecified Works Or Factories Positional Accuracy: Positioned to an adjacent address or location	A8SE (S)	914	7	461377 451519

Map ID	Details	Quadrant Reference (Compass Direction)	Estimated Distance From Site	Contact	NGR
362	Points of Interest - Manufacturing and Production Name: Industrial Centre Location: YO10 Category: Industrial Features Class Code: Business Parks and Industrial Estates Positional Accuracy: Positioned to an adjacent address or location	A8SE (S)	922	7	461473 451530
362	Points of Interest - Manufacturing and Production Name: Works Location: Not Supplied Category: Industrial Features Class Code: Unspecified Works Or Factories Positional Accuracy: Positioned to an adjacent address or location	A8SE (S)	967	7	461409 451471
362	Points of Interest - Manufacturing and Production Name: Works Location: YO10 Category: Industrial Features Class Code: Unspecified Works Or Factories Positional Accuracy: Positioned to an adjacent address or location	A8SE (S)	967	7	461409 451471
363	Points of Interest - Manufacturing and Production Name: Works Location: Not Supplied Category: Industrial Features Class Code: Unspecified Works Or Factories Positional Accuracy: Positioned to an adjacent address or location	A7SE (SW)	937	7	460631 451717
364	Points of Interest - Public Infrastructure Name: Shell UK Mill Lane Service Station Location: Mill Lane, York, YO31 7TF Category: Road And Rail Class Code: Petrol and Fuel Stations Positional Accuracy: Positioned to address or location	A13NE (NE)	125	7	461308 452557
364	Points of Interest - Public Infrastructure Name: Mill Lane Service Station Location: Mill Lane, Heworth, North Yorkshire, YO3 7TF Category: Road And Rail Class Code: Petrol and Fuel Stations Positional Accuracy: Positioned to address or location	A13NE (NE)	132	7	461318 452560
364	Points of Interest - Public Infrastructure Name: Spar Mill Lane Location: Heworth Auto Point, Mill Lane, York, YO31 7TF Category: Road And Rail Class Code: Petrol and Fuel Stations Positional Accuracy: Positioned to address or location	A13NE (NE)	133	7	461318 452560
364	Points of Interest - Public Infrastructure Name: Mill Lane Service Station Location: Mill Lane, Heworth, York, YO31 7TF Category: Road And Rail Class Code: Petrol and Fuel Stations Positional Accuracy: Positioned to address or location	A13NE (NE)	133	7	461318 452560
365	Points of Interest - Public Infrastructure Name: Business Waste Location: Artemis House, Eboracum Way, York, YO31 7RE Category: Infrastructure and Facilities Class Code: Waste Storage, Processing and Disposal Positional Accuracy: Positioned to address or location	A13SW (W)	221	7	461021 452403
366	Points of Interest - Public Infrastructure Name: Incinerator Location: YO31 Category: Infrastructure and Facilities Class Code: Refuse Disposal Facilities Positional Accuracy: Positioned to an adjacent address or location	A8NW (SW)	488	7	461024 451989
366	Points of Interest - Public Infrastructure Name: Morrisons Petrol Station Location: Petrol Filling Station, Foss Islands Road, York, YO31 7UL Category: Road And Rail Class Code: Petrol and Fuel Stations Positional Accuracy: Positioned to address or location	A8NW (SW)	544	7	461032 451924
366	Points of Interest - Public Infrastructure Name: W M Morrisons Petrol Station Location: Foss Island Retail Park, York, YO31 7UL Category: Road And Rail Class Code: Petrol and Fuel Stations Positional Accuracy: Positioned to address or location	A8NW (SW)	546	7	461024 451925

Map ID	Details	Quadrant Reference (Compass Direction)	Estimated Distance From Site	Contact	NGR
366	Points of Interest - Public Infrastructure Name: Morrisons York Location: Foss Island Road, Foss Islands Retail Park, York, YO31 7UL Category: Road And Rail Class Code: Petrol and Fuel Stations Positional Accuracy: Positioned to address or location	A8NW (SW)	546	7	461026 451924
367	Points of Interest - Public Infrastructure Name: Household Waste Recycling Centre Location: Hazel Court, YO10 Category: Infrastructure and Facilities Class Code: Recycling Centres Positional Accuracy: Positioned to address or location	A8NE (S)	647	7	461393 451794
368	Points of Interest - Public Infrastructure Name: Bus Depot Location: YO1 Category: Public Transport, Stations and Infrastructure Class Code: Bus and Coach Stations, Depots and Companies Positional Accuracy: Positioned to an adjacent address or location	A7SE (SW)	853	7	460911 451639
368	Points of Interest - Public Infrastructure Name: Grave Yard Location: YO1 Category: Infrastructure and Facilities Class Code: Cemeteries and Crematoria Positional Accuracy: Positioned to an adjacent address or location	A8SW (S)	925	7	460924 451557
368	Points of Interest - Public Infrastructure Name: Graveyard Location: Not Supplied Category: Infrastructure and Facilities Class Code: Cemeteries and Crematoria Positional Accuracy: Positioned to an adjacent address or location	A8SW (S)	926	7	460924 451556
369	Points of Interest - Public Infrastructure Name: First York Ltd Location: 7 James Street, York, YO10 3WW Category: Public Transport, Stations and Infrastructure Class Code: Bus and Coach Stations, Depots and Companies Positional Accuracy: Positioned to address or location	A8SW (S)	865	7	461236 451559
370	Points of Interest - Public Infrastructure Name: Transdev Location: 11-12 Stonebow House, The Stonebow, York, YO1 7NP Category: Public Transport, Stations and Infrastructure Class Code: Bus and Coach Stations, Depots and Companies Positional Accuracy: Positioned to address or location	A7NE (SW)	868	7	460589 451856
371	Points of Interest - Recreational and Environmental Name: Playground Location: Emmerson Street, YO31 Category: Recreational Class Code: Playgrounds Positional Accuracy: Positioned to address or location	A13SE (E)	154	7	461422 452415
371	Points of Interest - Recreational and Environmental Name: Playground Location: Not Supplied Category: Recreational Class Code: Playgrounds Positional Accuracy: Positioned to an adjacent address or location	A13SE (E)	159	7	461423 452390
372	Points of Interest - Recreational and Environmental Name: Skateboard Park Location: Foss Bank, YO31 Category: Recreational Class Code: Playgrounds Positional Accuracy: Positioned to address or location	A12SE (SW)	541	7	460792 452128
373	Points of Interest - Recreational and Environmental Name: Play Area Location: Not Supplied Category: Recreational Class Code: Playgrounds Positional Accuracy: Positioned to an adjacent address or location	A12NE (NW)	686	7	460620 452723
374	Points of Interest - Recreational and Environmental Name: Playground Location: Not Supplied Category: Recreational Class Code: Playgrounds Positional Accuracy: Positioned to an adjacent address or location	A8SW (S)	751	7	460979 451722

Map ID	Details	Quadrant Reference (Compass Direction)	Estimated Distance From Site	Contact	NGR
374	Points of Interest - Recreational and Environmental Name: Playground Location: Rosemary Place, YO1 Category: Recreational Class Code: Playgrounds Positional Accuracy: Positioned to an adjacent address or location	A8SW (S)	751	7	460979 451722
375	Points of Interest - Recreational and Environmental Name: Playground Location: Fifth Avenue, YO31 Category: Recreational Class Code: Playgrounds Positional Accuracy: Positioned to an adjacent address or location	A9NW (SE)	771	7	461900 451985
375	Points of Interest - Recreational and Environmental Name: Playground Location: St Aelreds Close, YO31 Category: Recreational Class Code: Playgrounds Positional Accuracy: Positioned to address or location	A9NW (SE)	792	7	461890 451937
376	Points of Interest - Recreational and Environmental Name: Playground Location: Not Supplied Category: Recreational Class Code: Playgrounds Positional Accuracy: Positioned to an adjacent address or location	A18NW (NW)	790	7	460928 453163
376	Points of Interest - Recreational and Environmental Name: Playground Location: Arran Place, YO31 Category: Recreational Class Code: Playgrounds Positional Accuracy: Positioned to an adjacent address or location	A18NW (NW)	791	7	460928 453164
377	Points of Interest - Recreational and Environmental Name: Play Area Location: Not Supplied Category: Recreational Class Code: Playgrounds Positional Accuracy: Positioned to an adjacent address or location	A9SW (SE)	816	7	461671 451719
377	Points of Interest - Recreational and Environmental Name: Play Area Location: Rawdon Avenue, YO10 Category: Recreational Class Code: Playgrounds Positional Accuracy: Positioned to address or location	A9SW (SE)	816	7	461670 451718
378	Points of Interest - Recreational and Environmental Name: Play Area Location: Not Supplied Category: Recreational Class Code: Playgrounds Positional Accuracy: Positioned to an adjacent address or location	A9SW (SE)	930	7	461622 451568
379	Points of Interest - Recreational and Environmental Name: Playground Location: Haxby Road, YO31 Category: Recreational Class Code: Playgrounds Positional Accuracy: Positioned to address or location	A17SW (NW)	934	7	460524 453030
379	Points of Interest - Recreational and Environmental Name: Playground Location: Not Supplied Category: Recreational Class Code: Playgrounds Positional Accuracy: Positioned to an adjacent address or location	A17SW (NW)	946	7	460493 453010

Map ID	Details	Quadrant Reference (Compass Direction)	Estimated Distance From Site	Contact	NGR
380	Areas of Unadopted Green Belt Authority: City of York Council Plan Name: City Of York Local Plan Incorporating The 4th Set Of Changes Status: Approved Plan Date: 12th April 2005	A18SE (N)	405	8	461260 452849
381	Local Nature Reserves Name: St Nicholas Fields Multiple Area: N Area (m2): 94584.63 Source: Natural England Designation Date: 27th February 2004	A8NE (S)	445	9	461284 451981
382	Nitrate Vulnerable Zones Name: River Foss From The Syke To The River Ouse Nvz Description: Surface Water Source: Environment Agency, Head Office	A13SE (S)	0	10	461255 452432

Agency & Hydrological	Version	Update Cycle
Contaminated Land Register Entries and Notices City of York Council	March 2015	Annual Rolling Update
Discharge Consents Environment Agency - North East Region	April 2018	Quarterly
Enforcement and Prohibition Notices Environment Agency - North East Region	March 2013	As notified
Integrated Pollution Controls Environment Agency - North East Region	October 2008	Variable
Integrated Pollution Prevention And Control Environment Agency - North East Region	April 2018	Quarterly
Local Authority Integrated Pollution Prevention And Control City of York Council - Environmental Protection	June 2014	Variable
Local Authority Pollution Prevention and Controls City of York Council - Environmental Protection	June 2014	Annual Rolling Update
Local Authority Pollution Prevention and Control Enforcements City of York Council - Environmental Protection	June 2014	Variable
Nearest Surface Water Feature Ordnance Survey	September 2017	
Pollution Incidents to Controlled Waters Environment Agency - North East Region	December 1998	Not Applicable
Prosecutions Relating to Authorised Processes Environment Agency - North East Region	March 2013	As notified
Prosecutions Relating to Controlled Waters Environment Agency - North East Region	March 2013	As notified
Registered Radioactive Substances Environment Agency - North East Region	January 2015	
River Quality Environment Agency - Head Office	November 2001	Not Applicable
River Quality Biology Sampling Points Environment Agency - Head Office	July 2012	Annually
River Quality Chemistry Sampling Points Environment Agency - Head Office	July 2012	Annually
Substantiated Pollution Incident Register Environment Agency - North East Region - Dales Area Environment Agency - North East Region - Yorkshire Area	April 2018 April 2018	Quarterly Quarterly
Water Abstractions Environment Agency - North East Region	April 2018	Quarterly
Water Industry Act Referrals Environment Agency - North East Region	October 2017	Quarterly
Groundwater Vulnerability Environment Agency - Head Office	April 2015	Not Applicable
Drift Deposits Environment Agency - Head Office	January 1999	Not Applicable
Bedrock Aquifer Designations British Geological Survey - National Geoscience Information Service	August 2015	As notified
Superficial Aquifer Designations British Geological Survey - National Geoscience Information Service	August 2015	As notified
Source Protection Zones Environment Agency - Head Office	January 2018	Quarterly
Extreme Flooding from Rivers or Sea without Defences Environment Agency - Head Office	May 2018	Quarterly






Agency & Hydrological	Version	Update Cycle
Flooding from Rivers or Sea without Defences Environment Agency - Head Office	May 2018	Quarterly
Areas Benefiting from Flood Defences Environment Agency - Head Office	May 2018	Quarterly
Flood Water Storage Areas Environment Agency - Head Office	May 2018	Quarterly
Flood Defences Environment Agency - Head Office	May 2018	Quarterly
OS Water Network Lines Ordnance Survey	May 2018	Quarterly
Surface Water 1 in 30 year Flood Extent Environment Agency - Head Office	October 2013	As notified
Surface Water 1 in 100 year Flood Extent Environment Agency - Head Office	October 2013	As notified
Surface Water 1 in 1000 year Flood Extent Environment Agency - Head Office	October 2013	As notified
Surface Water Suitability Environment Agency - Head Office	October 2013	As notified
BGS Groundwater Flooding Susceptibility British Geological Survey - National Geoscience Information Service	May 2013	As notified
Waste	Version	Update Cycle
BGS Recorded Landfill Sites British Geological Survey - National Geoscience Information Service	June 1996	Not Applicable
Historical Landfill Sites Environment Agency - Head Office	April 2018	Quarterly
Integrated Pollution Control Registered Waste Sites Environment Agency - North East Region	October 2008	Not Applicable
Licensed Waste Management Facilities (Landfill Boundaries) Environment Agency - North East Region - Dales Area Environment Agency - North East Region - Yorkshire Area	April 2018 April 2018	Quarterly Quarterly
Licensed Waste Management Facilities (Locations) Environment Agency - North East Region - Dales Area Environment Agency - North East Region - Yorkshire Area	April 2018 April 2018	Quarterly Quarterly
Local Authority Landfill Coverage City of York Council - Environmental Protection	May 2000	Not Applicable
Local Authority Recorded Landfill Sites City of York Council - Environmental Protection	May 2000	Not Applicable
Potentially Infilled Land (Non-Water) Landmark Information Group Limited	December 1999	Not Applicable
Potentially Infilled Land (Water) Landmark Information Group Limited	December 1999	Not Applicable
Registered Landfill Sites Environment Agency - North East Region - Dales Area Environment Agency - North East Region - Yorkshire Area	March 2003 March 2003	Not Applicable Not Applicable
Registered Waste Transfer Sites Environment Agency - North East Region - Dales Area Environment Agency - North East Region - Yorkshire Area	March 2003 March 2003	Not Applicable Not Applicable
Registered Waste Treatment or Disposal Sites Environment Agency - North East Region - Dales Area Environment Agency - North East Region - Yorkshire Area	March 2003 March 2003	Not Applicable Not Applicable

Hazardous Substances	Version	Update Cycle
Control of Major Accident Hazards Sites (COMAH) Health and Safety Executive	September 2017	Bi-Annually
Explosive Sites Health and Safety Executive	March 2017	Variable
Notification of Installations Handling Hazardous Substances (NIHHS) Health and Safety Executive	November 2000	Not Applicable
Planning Hazardous Substance Enforcements City of York Council - Development Control	February 2016	Variable
Planning Hazardous Substance Consents City of York Council - Development Control	February 2016	Variable
Geological	Version	Update Cycle
BGS 1:625,000 Solid Geology British Geological Survey - National Geoscience Information Service	January 2009	Not Applicable
BGS Estimated Soil Chemistry British Geological Survey - National Geoscience Information Service	October 2015	As notified
BGS Recorded Mineral Sites British Geological Survey - National Geoscience Information Service	May 2018	Bi-Annually
BGS Urban Soil Chemistry British Geological Survey - National Geoscience Information Service	October 2015	As notified
BGS Urban Soil Chemistry Averages British Geological Survey - National Geoscience Information Service	October 2015	As notified
CBSCB Compensation District Cheshire Brine Subsidence Compensation Board (CBSCB)	August 2011	Not Applicable
Coal Mining Affected Areas The Coal Authority - Property Searches	March 2014	As notified
Mining Instability Ove Arup & Partners	October 2000	Not Applicable
Non Coal Mining Areas of Great Britain British Geological Survey - National Geoscience Information Service	May 2015	Not Applicable
Potential for Collapsible Ground Stability Hazards British Geological Survey - National Geoscience Information Service	June 2015	As notified
Potential for Compressible Ground Stability Hazards British Geological Survey - National Geoscience Information Service	June 2015	As notified
Potential for Ground Dissolution Stability Hazards British Geological Survey - National Geoscience Information Service	June 2015	As notified
Potential for Landslide Ground Stability Hazards British Geological Survey - National Geoscience Information Service	June 2015	As notified
Potential for Running Sand Ground Stability Hazards British Geological Survey - National Geoscience Information Service	June 2015	As notified
Potential for Shrinking or Swelling Clay Ground Stability Hazards British Geological Survey - National Geoscience Information Service	June 2015	As notified
Radon Potential - Radon Affected Areas British Geological Survey - National Geoscience Information Service	July 2011	As notified
Radon Potential - Radon Protection Measures British Geological Survey - National Geoscience Information Service	July 2011	As notified

Industrial Land Use	Version	Update Cycle
Contemporary Trade Directory Entries Thomson Directories	May 2018	Quarterly
Fuel Station Entries Catalist Ltd - Experian	April 2018	Quarterly
Gas Pipelines National Grid	July 2014	Quarterly
Points of Interest - Commercial Services PointX	June 2018	Quarterly
Points of Interest - Education and Health PointX	June 2018	Quarterly
Points of Interest - Manufacturing and Production PointX	June 2018	Quarterly
Points of Interest - Public Infrastructure PointX	June 2018	Quarterly
Points of Interest - Recreational and Environmental PointX	June 2018	Quarterly
Underground Electrical Cables National Grid	December 2015	Bi-Annually

Sensitive Land Use	Version	Update Cycle
Ancient Woodland Natural England	October 2017	Bi-Annually
Areas of Adopted Green Belt City of York Council	February 2018	As notified
Areas of Unadopted Green Belt City of York Council	February 2018	As notified
Areas of Outstanding Natural Beauty Natural England	February 2018	Bi-Annually
Environmentally Sensitive Areas Natural England	January 2017	
Forest Parks Forestry Commission	April 1997	Not Applicable
Local Nature Reserves Natural England	February 2018	Bi-Annually
Marine Nature Reserves Natural England	January 2018	Bi-Annually
National Nature Reserves Natural England	February 2018	Bi-Annually
National Parks Natural England	April 2017	Bi-Annually
Nitrate Vulnerable Zones Environment Agency - Head Office Department for Environment, Food and Rural Affairs (DEFRA - formerly FRCA)	December 2017 October 2015	Bi-Annually
Ramsar Sites Natural England	February 2018	Bi-Annually
Sites of Special Scientific Interest Natural England	February 2018	Bi-Annually
Special Areas of Conservation Natural England	January 2018	Bi-Annually
Special Protection Areas Natural England	February 2018	Bi-Annually

A selection of organisations who provide data within this report

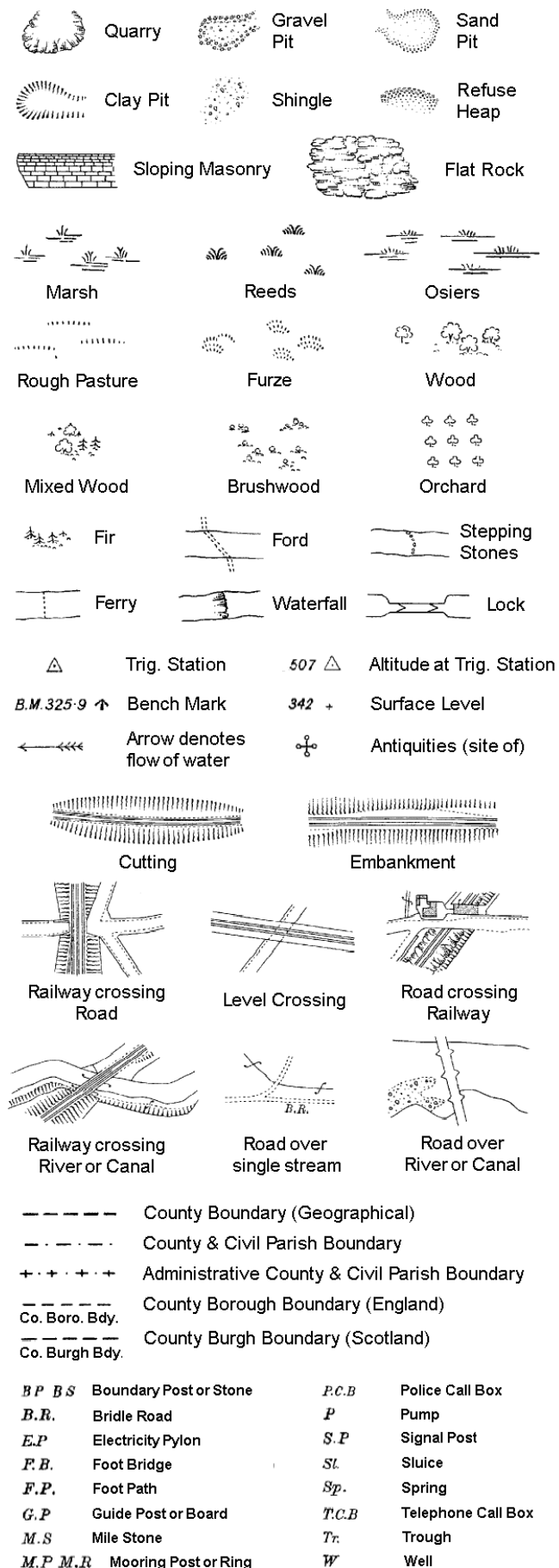
Data Supplier	Data Supplier Logo
Ordnance Survey	
Environment Agency	
Scottish Environment Protection Agency	
The Coal Authority	
British Geological Survey	 British Geological Survey NATURAL ENVIRONMENT RESEARCH COUNCIL
Centre for Ecology and Hydrology	 Centre for Ecology & Hydrology NATURAL ENVIRONMENT RESEARCH COUNCIL
Natural Resources Wales	
Scottish Natural Heritage	
Natural England	
Public Health England	
Ove Arup	
Peter Brett Associates	

Contact	Name and Address	Contact Details
1	British Geological Survey - Enquiry Service British Geological Survey, Environmental Science Centre, Keyworth, Nottingham, Nottinghamshire, NG12 5GG	Telephone: 0115 936 3143 Fax: 0115 936 3276 Email: enquiries@bgs.ac.uk Website: www.bgs.ac.uk
2	Environment Agency - National Customer Contact Centre (NCCC) PO Box 544, Templeborough, Rotherham, S60 1BY	Telephone: 03708 506 506 Email: enquiries@environment-agency.gov.uk
3	City of York Council - Environmental Protection 9 St Leonards Place, York, North Yorkshire, YO1 2ET	Website: www.york.gov.uk
4	Ordnance Survey Adanac Drive, Southampton, Hampshire, SO16 0AS	Telephone: 03456 05 05 05 Email: customerservices@ordnancesurvey.co.uk Website: www.ordnancesurvey.gov.uk
5	Health and Safety Executive 5S.2 Redgrave Court, Merton Road, Bootle, L20 7HS	Website: www.hse.gov.uk
6	City of York Council - Development Control 9 St Leonards Place, York, North Yorkshire, YO1 2ET	Telephone: 01904 613161 Fax: 01904 650998 Website: www.york.gov.uk
7	PointX 7 Abbey Court, Eagle Way, Sowton, Exeter, Devon, EX2 7HY	Website: www.pointx.co.uk
8	City of York Council Guildhall, York, North Yorkshire, YO1 9QN	Telephone: 01904 613161 Fax: 01904 650998 Website: www.york.gov.uk
9	Natural England County Hall, Spetchley Road, Worcester, WR5 2NP	Telephone: 0300 060 3900 Email: enquiries@naturalengland.org.uk Website: www.naturalengland.org.uk
10	Environment Agency - Head Office Rio House, Waterside Drive, Aztec West, Almondsbury, Bristol, Avon, BS32 4UD	Telephone: 01454 624400 Fax: 01454 624409
-	Public Health England - Radon Survey, Centre for Radiation, Chemical and Environmental Hazards Chilton, Didcot, Oxfordshire, OX11 0RQ	Telephone: 01235 822622 Fax: 01235 833891 Email: radon@phe.gov.uk Website: www.ukradon.org
-	Landmark Information Group Limited Imperium, Imperial Way, Reading, Berkshire, RG2 0TD	Telephone: 0844 844 9952 Fax: 0844 844 9951 Email: customerservices@landmarkinfo.co.uk Website: www.landmarkinfo.co.uk

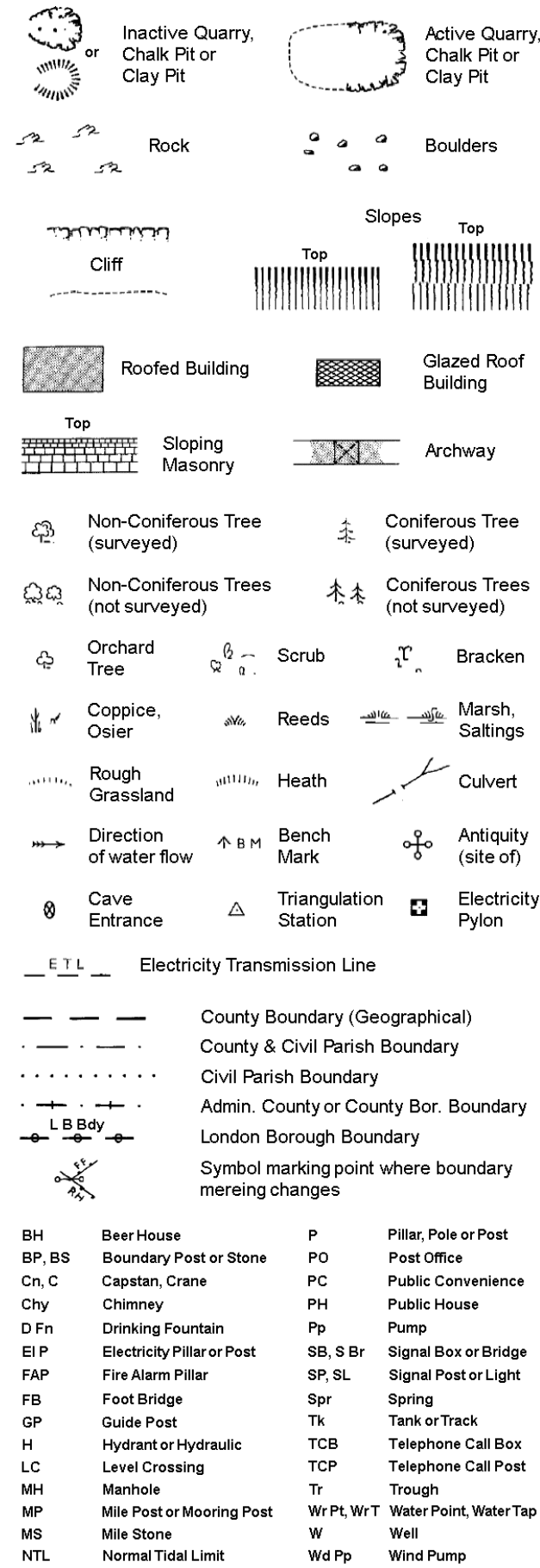
Please note that the Environment Agency / Natural Resources Wales / SEPA have a charging policy in place for enquiries.

Historical Mapping Legends

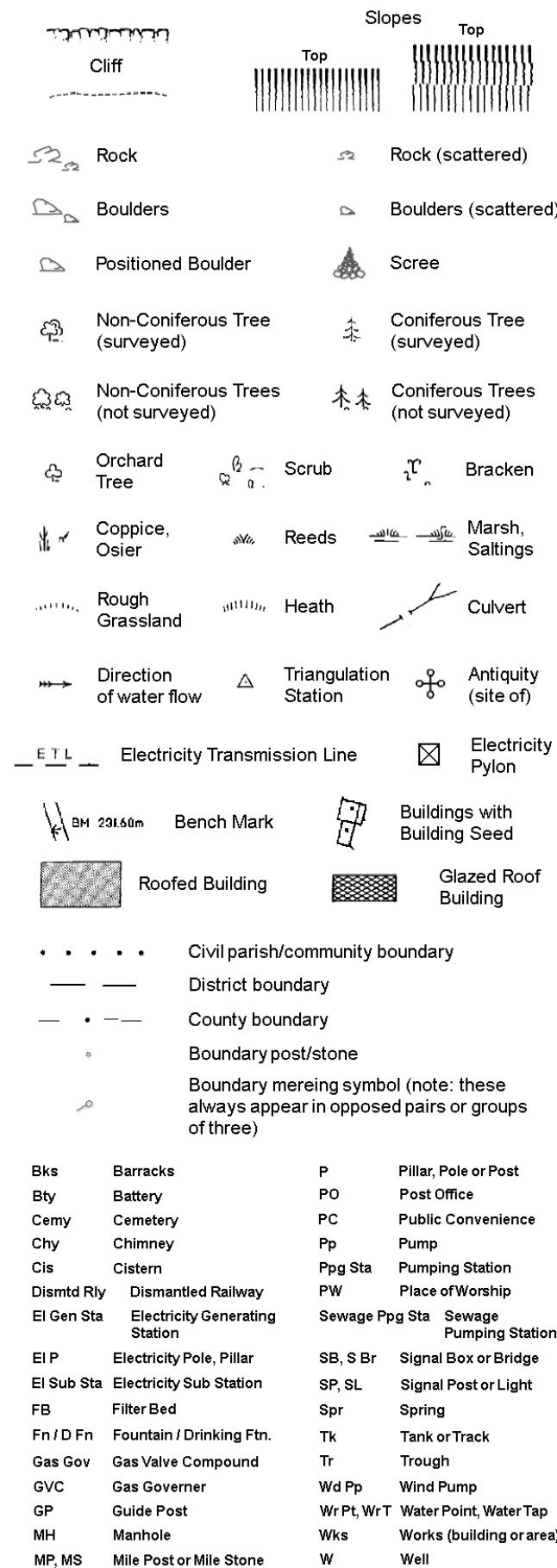
Ordnance Survey County Series and Ordnance Survey Plan 1:2,500



Ordnance Survey Plan, Additional SIMs and Supply of Unpublished Survey Information 1:2,500 and 1:1,250



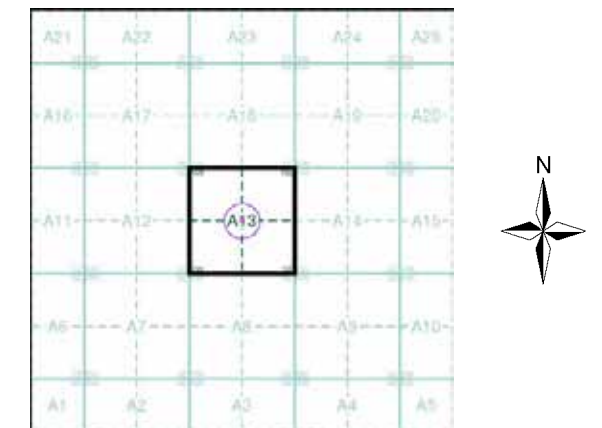
Large-Scale National Grid Data 1:2,500 and 1:1,250



Historical Mapping & Photography included:

Mapping Type	Scale	Date	Pg
Yorkshire	1:2,500	1892	2
Yorkshire	1:2,500	1909	3
Yorkshire	1:2,500	1931	4
Yorkshire	1:2,500	1937	5
Ordnance Survey Plan	1:1,250	1961	6
Additional SIMs	1:1,250	1961 - 1991	7
Ordnance Survey Plan	1:2,500	1962	8
Ordnance Survey Plan	1:1,250	1968 - 1971	9
Additional SIMs	1:1,250	1984 - 1991	10
Ordnance Survey Plan	1:1,250	1986	11
Additional SIMs	1:1,250	1986 - 1991	12
Large-Scale National Grid Data	1:1,250	1993	13
Large-Scale National Grid Data	1:1,250	1994 - 1995	14
Large-Scale National Grid Data	1:1,250	1995	15
Large-Scale National Grid Data	1:1,250	1996	16
Historical Aerial Photography	1:2,500	1999	17

Historical Map - Segment A13



Order Details

Order Number: 174080155_1_1
Customer Ref: 18-556
National Grid Reference: 461250, 452430
Slice: A
Site Area (Ha): 0.04
Search Buffer (m): 100

Site Details

Glen Suzuki Garage, 12 Hawthorn Grove, York, North Yorkshire, YO31 7XZ



Tel: 0844 844 9952
Fax: 0844 844 9951
Web: www.envirocheck.co.uk




Yorkshire

Published 1892

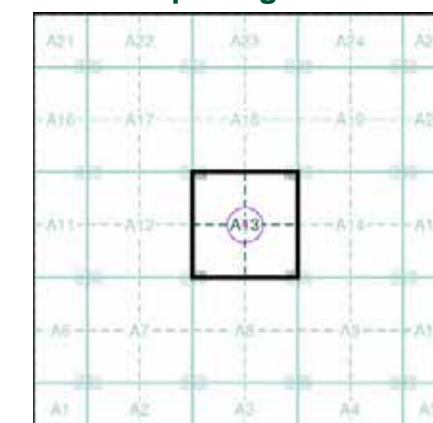
Source map scale - 1:2,500

The historical maps shown were reproduced from maps predominantly held at the scale adopted for England, Wales and Scotland in the 1840's. In 1854 the 1:2,500 scale was adopted for mapping urban areas and by 1896 it covered the whole of what were considered to be the cultivated parts of Great Britain. The published date given below is often some years later than the surveyed date. Before 1938, all OS maps were based on the Cassini Projection, with independent surveys of a single county or group of counties, giving rise to significant inaccuracies in outlying areas.

Map Name(s) and Date(s)



Historical Map - Segment A13



Order Details

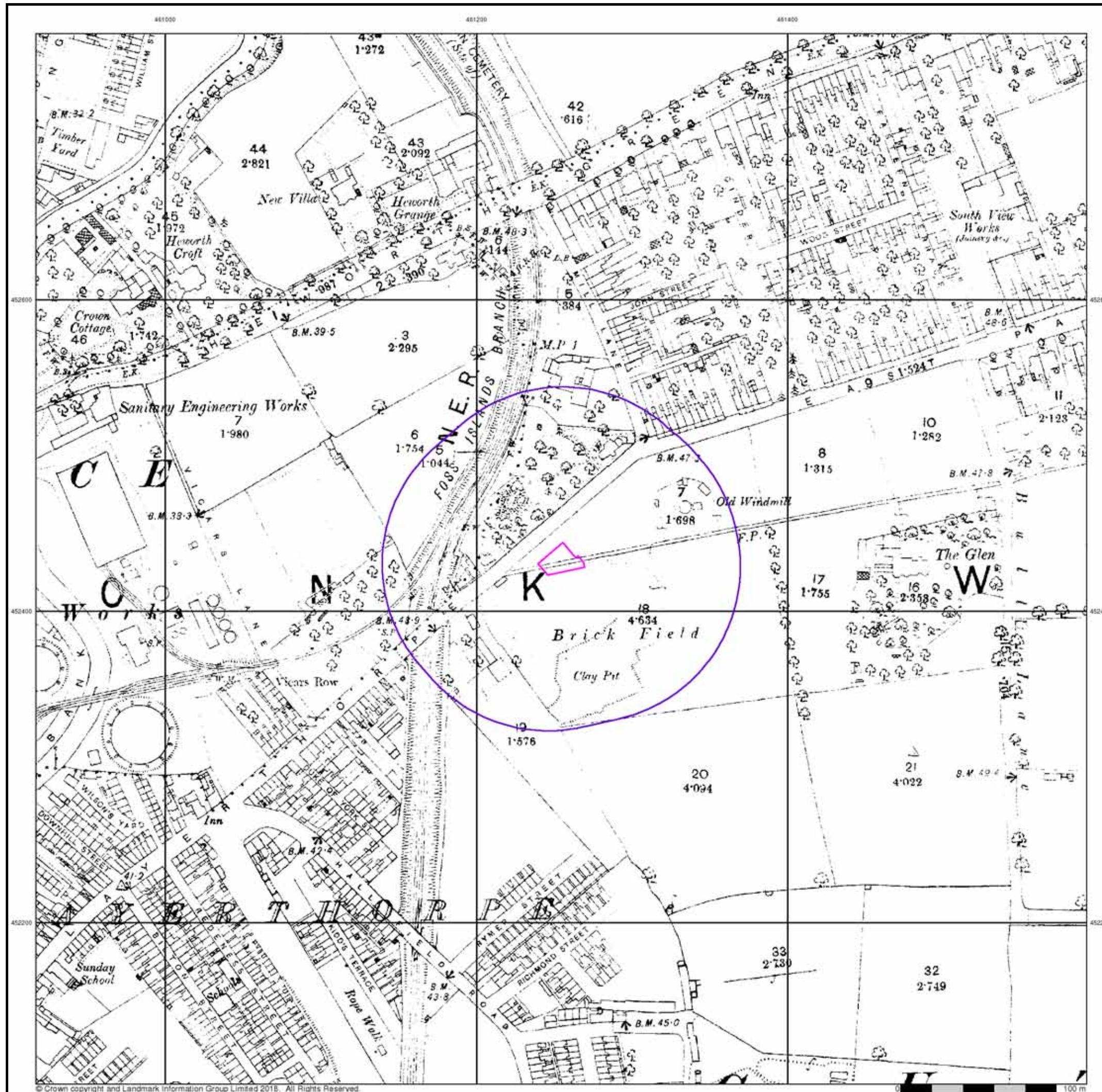
Order Number: 174080155_1_1
Customer Ref: 18-556
National Grid Reference: 461250, 452430
Slice: A
Site Area (Ha): 0.04
Search Buffer (m): 100

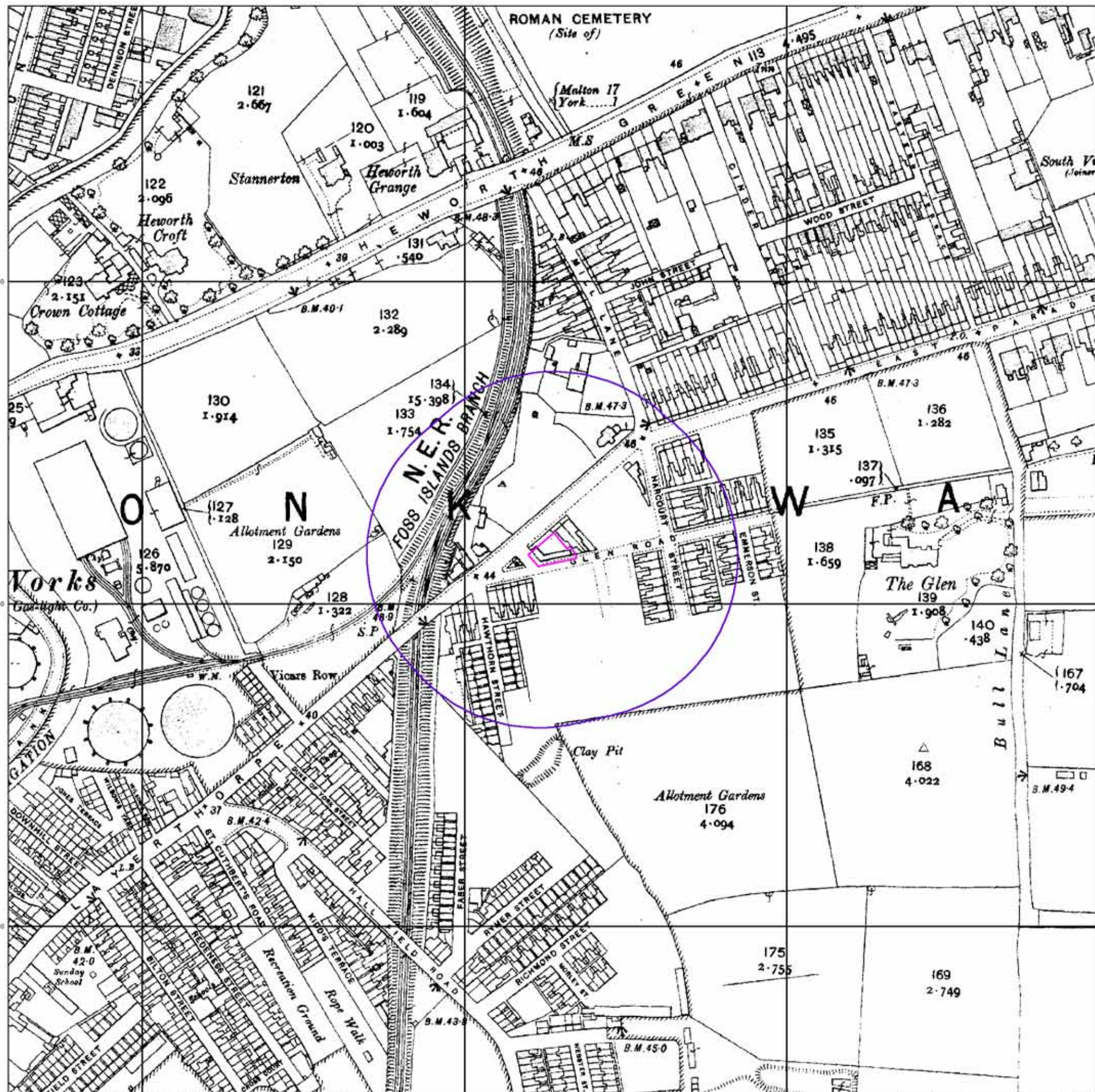
Site Details

Glen Suzuki Garage, 12 Hawthorn Grove, York, North
Yorkshire, YO31 7XZ

Landmark
INFORMATION GROUP

Tel: 0844 844 9952
Fax: 0844 844 9951
Web: www.envirocheck.co.uk





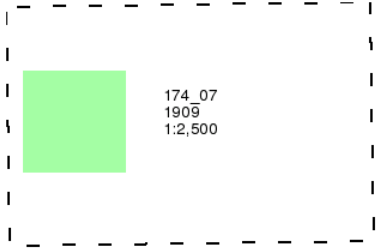
Yorkshire

Published 1909

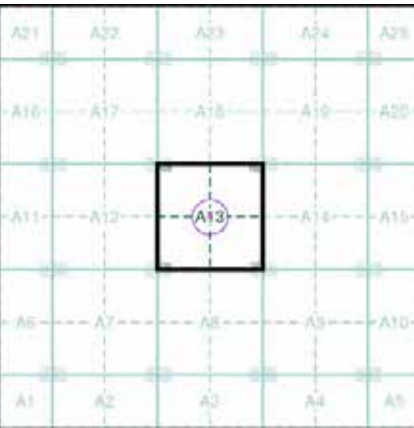
Source map scale - 1:2,500

The historical maps shown were reproduced from maps predominantly held at the scale adopted for England, Wales and Scotland in the 1840's. In 1854 the 1:2,500 scale was adopted for mapping urban areas and by 1896 it covered the whole of what were considered to be the cultivated parts of Great Britain. The published date given below is often some years later than the surveyed date. Before 1938, all OS maps were based on the Cassini Projection, with independent surveys of a single county or group of counties, giving rise to significant inaccuracies in outlying areas.

Map Name(s) and Date(s)



Historical Map - Segment A13



Order Details

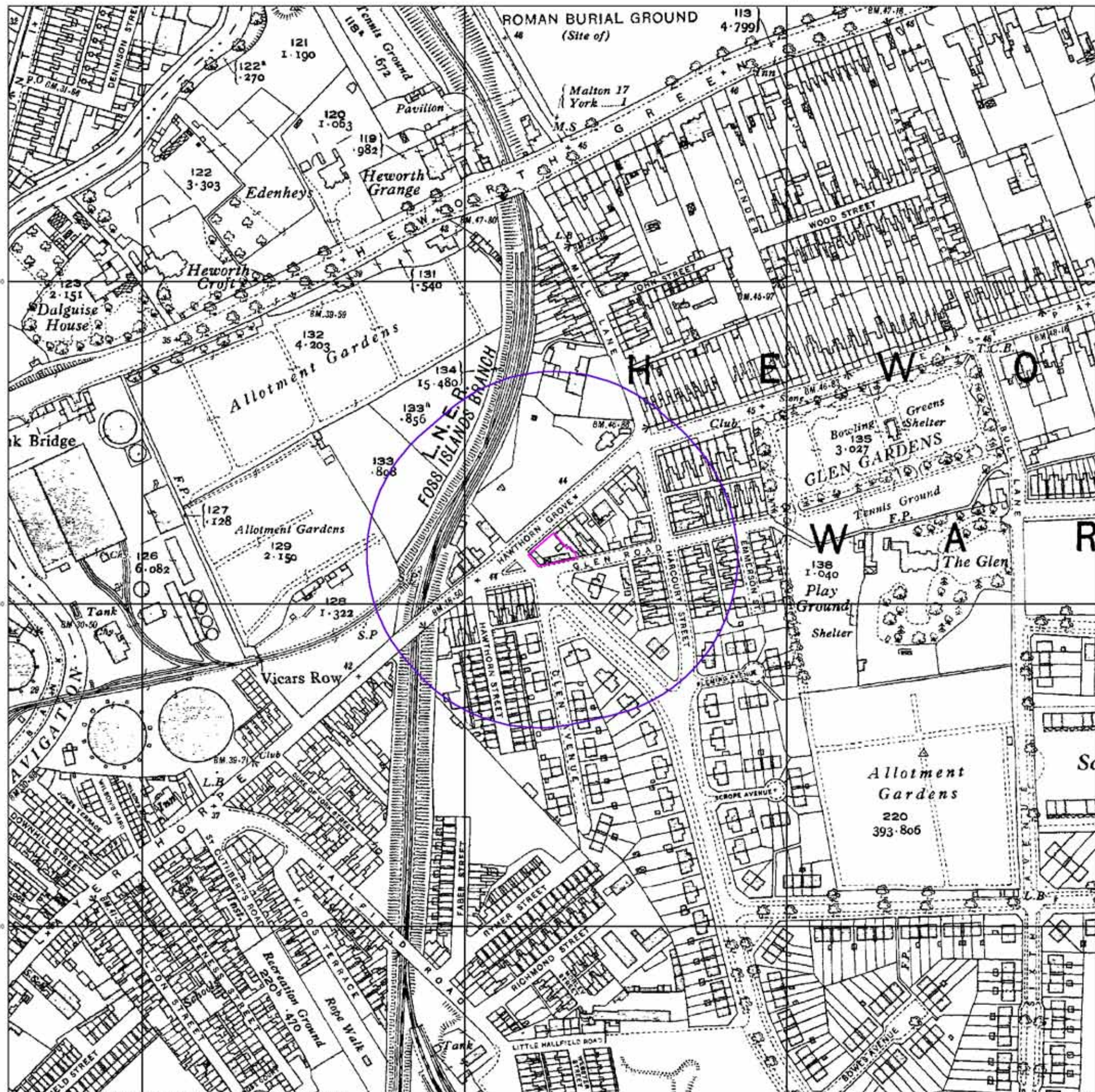
Order Number: 174080155_1_1
Customer Ref: 18-556
National Grid Reference: 461250, 452430
Slice: A
Site Area (Ha): 0.04
Search Buffer (m): 100

Site Details

Glen Suzuki Garage, 12 Hawthorn Grove, York, North Yorkshire, YO31 7XZ



Tel: 0844 844 9952
Fax: 0844 844 9951
Web: www.envirocheck.co.uk




Yorkshire

Published 1931

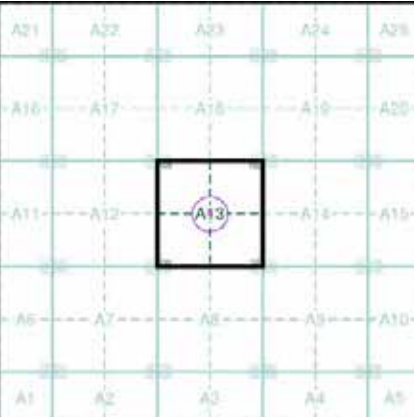
Source map scale - 1:2,500

The historical maps shown were reproduced from maps predominantly held at the scale adopted for England, Wales and Scotland in the 1840's. In 1854 the 1:2,500 scale was adopted for mapping urban areas and by 1896 it covered the whole of what were considered to be the cultivated parts of Great Britain. The published date given below is often some years later than the surveyed date. Before 1938, all OS maps were based on the Cassini Projection, with independent surveys of a single county or group of counties, giving rise to significant inaccuracies in outlying areas.

Map Name(s) and Date(s)



Historical Map - Segment A13



Order Details

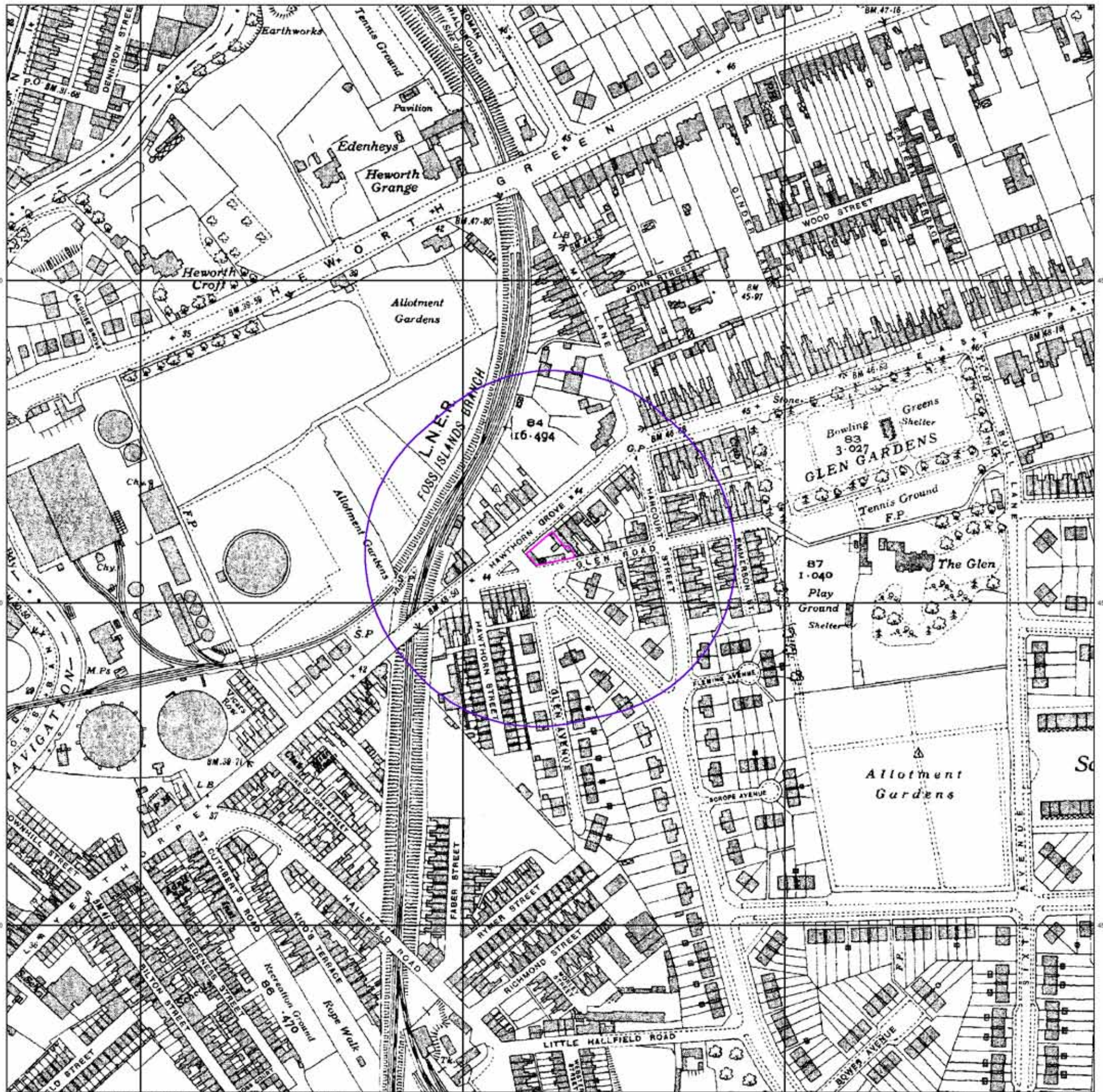
Order Number: 174080155_1_1
Customer Ref: 18-556
National Grid Reference: 461250, 452430
Slice: A
Site Area (Ha): 0.04
Search Buffer (m): 100

Site Details

Glen Suzuki Garage, 12 Hawthorn Grove, York, North Yorkshire, YO31 7XZ



Tel: 0844 844 9952
Fax: 0844 844 9951
Web: www.envirocheck.co.uk



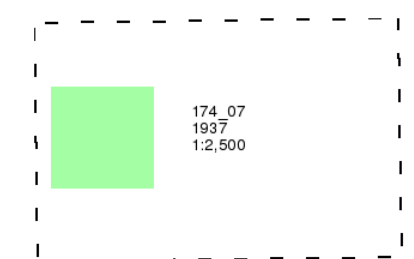
Yorkshire

Published 1937

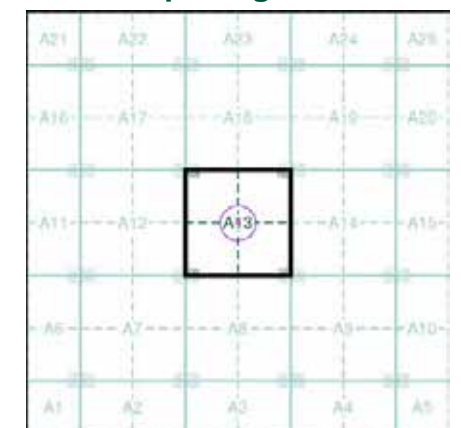
Source map scale - 1:2,500

The historical maps shown were reproduced from maps predominantly held at the scale adopted for England, Wales and Scotland in the 1840's. In 1854 the 1:2,500 scale was adopted for mapping urban areas and by 1896 it covered the whole of what were considered to be the cultivated parts of Great Britain. The published date given below is often some years later than the surveyed date. Before 1938, all OS maps were based on the Cassini Projection, with independent surveys of a single county or group of counties, giving rise to significant inaccuracies in outlying areas.

Map Name(s) and Date(s)



Historical Map - Segment A13



Order Details

Order Number: 174080155_1_1
Customer Ref: 18-556
National Grid Reference: 461250, 452430
Slice: A
Site Area (Ha): 0.04
Search Buffer (m): 100

Site Details

Glen Suzuki Garage, 12 Hawthorn Grove, York, North Yorkshire, YO31 7XZ



Tel: 0844 844 9952
Fax: 0844 844 9951
Web: www.envirocheck.co.uk



Ordnance Survey Plan

Published 1961

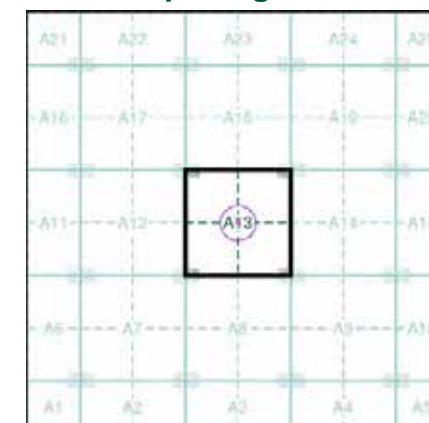
Source map scale - 1:1,250

The historical maps shown were reproduced from maps predominantly held at the scale adopted for England, Wales and Scotland in the 1840's. In 1854 the 1:2,500 scale was adopted for mapping urban areas and by 1896 it covered the whole of what were considered to be the cultivated parts of Great Britain. The published date given below is often some years later than the surveyed date. Before 1938, all OS maps were based on the Cassini Projection, with independent surveys of a single county or group of counties, giving rise to significant inaccuracies in outlying areas.

Map Name(s) and Date(s)

SE6052NE 1961 1:1,250	SE6152NW 1961 1:1,250	SE6152NE 1961 1:1,250
SE6052SE 1961 1:1,250	SE6152SW 1961 1:1,250	SE6152SE 1961 1:1,250

Historical Map - Segment A13



Order Details

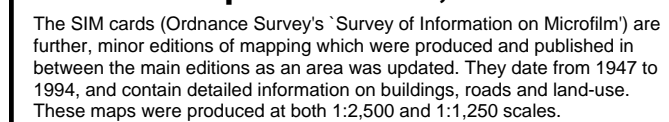
Order Number: 174080155_1_1
Customer Ref: 18-556
National Grid Reference: 461250, 452430
Slice: A
Site Area (Ha): 0.04
Search Buffer (m): 100

Site Details

Glen Suzuki Garage, 12 Hawthorn Grove, York, North
Yorkshire, YO31 7XZ

Landmark
INFORMATION GROUP

Tel: 0844 844 9952
Fax: 0844 844 9951
Web: www.envirocheck.co.uk



SE6052NE 1983 1:1,250	SE6152NW 1961 1:1,250	SE6152NE 1991 1:1,250
SE6052SE 1981 1:1,250	SE6152SW 1978 1:1,250	SE6152SE 1961 1:1,250

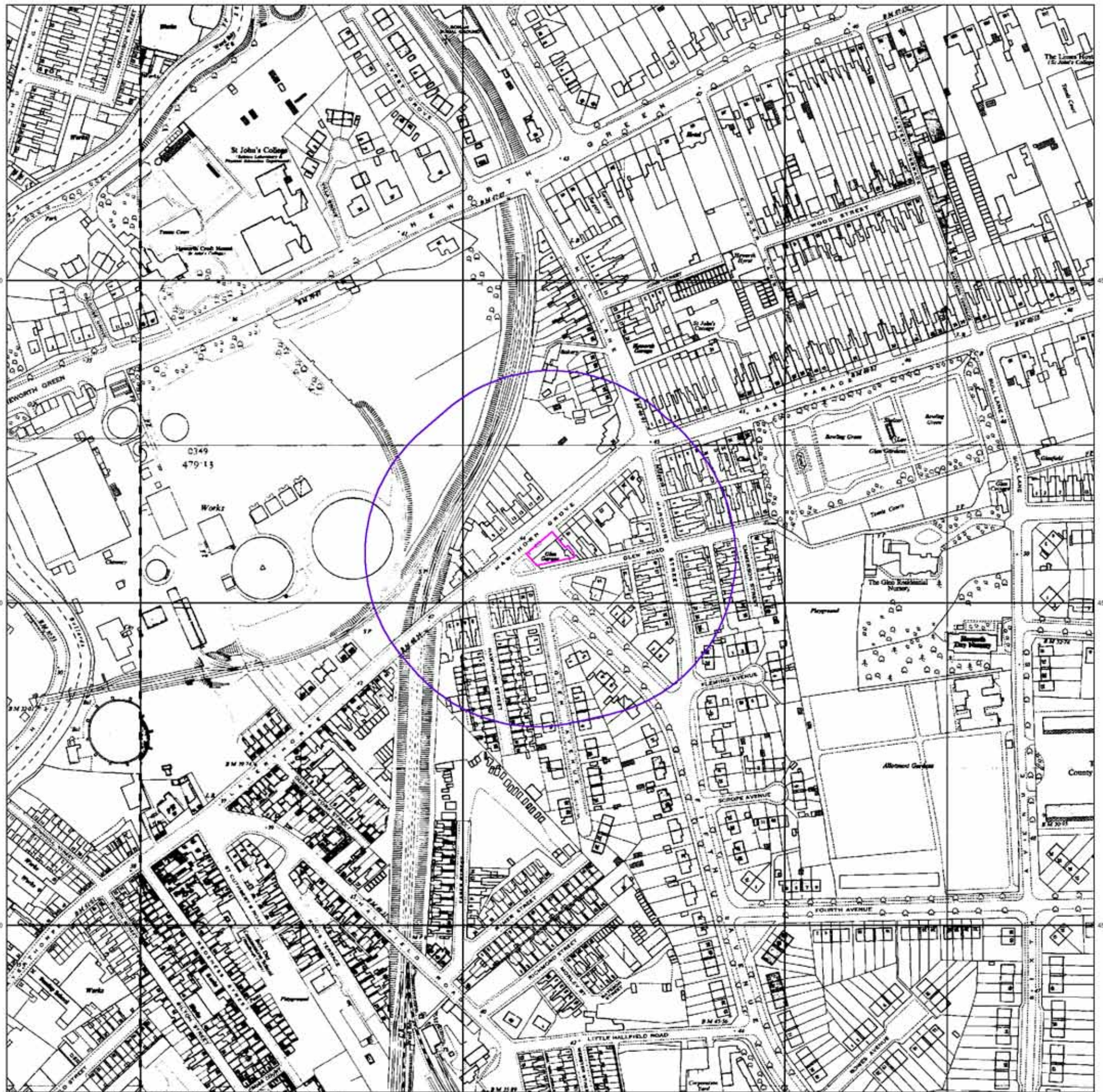
The figure shows a 5x5 grid of cells. The columns are labeled A1 through A5 at the bottom, and the rows are labeled A1 through A5 on the left. Cell A13 is highlighted with a thick black border and a purple circle.



Order Number: 174080155_1_1
Customer Ref: 18-556
National Grid Reference: 461250, 452430
Slice: A
Site Area (Ha): 0.04
Search Buffer (m): 100

Glen Suzuki Garage, 12 Hawthorn Grove, York, North
Yorkshire, YO31 7XZ

Tel: 0844 844 9952
Fax: 0844 844 9951
Web: www.envirocheck.co.uk



© Crown copyright and Landmark Information Group Limited 2018. All Rights Reserved.



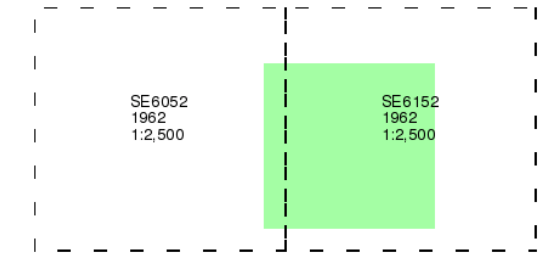
Ordnance Survey Plan

Published 1962

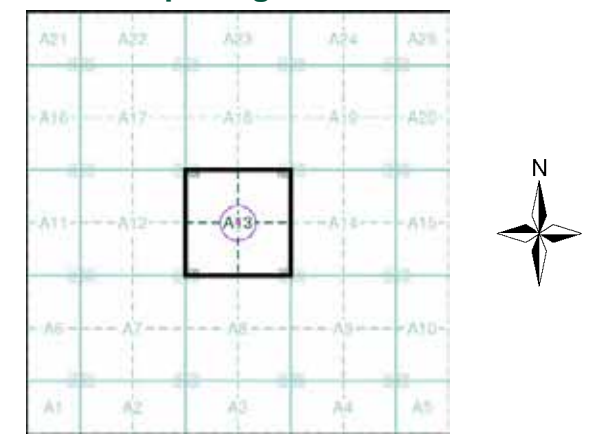
Source map scale - 1:2,500

The historical maps shown were reproduced from maps predominantly held at the scale adopted for England, Wales and Scotland in the 1840's. In 1854 the 1:2,500 scale was adopted for mapping urban areas and by 1896 it covered the whole of what were considered to be the cultivated parts of Great Britain. The published date given below is often some years later than the surveyed date. Before 1938, all OS maps were based on the Cassini Projection, with independent surveys of a single county or group of counties, giving rise to significant inaccuracies in outlying areas.

Map Name(s) and Date(s)



Historical Map - Segment A13



Order Details

Order Number: 174080155_1_1
Customer Ref: 18-556
National Grid Reference: 461250, 452430
Slice: A
Site Area (Ha): 0.04
Search Buffer (m): 100

Site Details

Glen Suzuki Garage, 12 Hawthorn Grove, York, North Yorkshire, YO31 7XZ



Tel: 0844 844 9952
Fax: 0844 844 9951
Web: www.envirocheck.co.uk



Ordnance Survey Plan

Published 1968 - 1971

Source map scale - 1:1,250

The historical maps shown were reproduced from maps predominantly held at the scale adopted for England, Wales and Scotland in the 1840's. In 1854 the 1:2,500 scale was adopted for mapping urban areas and by 1896 it covered the whole of what were considered to be the cultivated parts of Great Britain. The published date given below is often some years later than the surveyed date. Before 1938, all OS maps were based on the Cassini Projection, with independent surveys of a single county or group of counties, giving rise to significant inaccuracies in outlying areas.

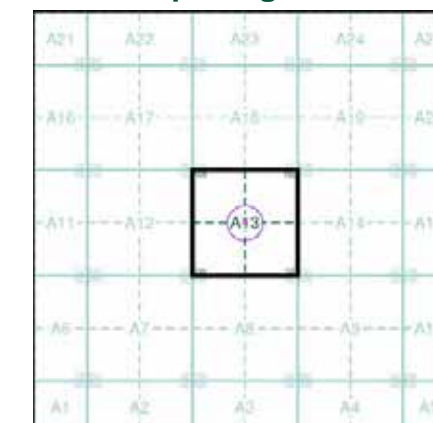
Map Name(s) and Date(s)

SE6052NE
1968
1:1,250

SE6052SE
1968
1:1,250

SE6152SW
1971
1:1,250

Historical Map - Segment A13



Order Details

Order Number: 174080155_1_1
Customer Ref: 18-556
National Grid Reference: 461250, 452430
Slice: A
Site Area (Ha): 0.04
Search Buffer (m): 100

Site Details

Glen Suzuki Garage, 12 Hawthorn Grove, York, North
Yorkshire, YO31 7XZ

Landmark
INFORMATION GROUP

Tel: 0844 844 9952
Fax: 0844 844 9951
Web: www.envirocheck.co.uk



Additional SIMs

Published 1984 - 1991

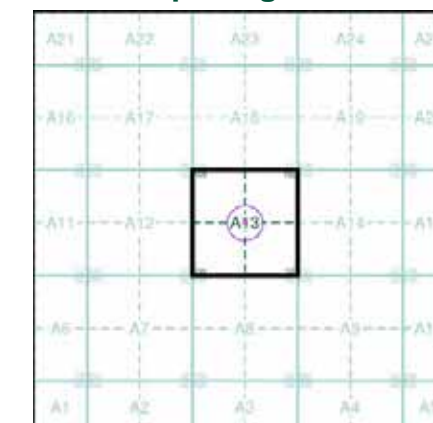
Source map scale - 1:1,250

The SIM cards (Ordnance Survey's 'Survey of Information on Microfilm') are further, minor editions of mapping which were produced and published in between the main editions as an area was updated. They date from 1947 to 1994, and contain detailed information on buildings, roads and land-use. These maps were produced at both 1:2,500 and 1:1,250 scales.

Map Name(s) and Date(s)

SE6052NE	SE6152NW
1991	1984
1:1,250	1:1,250
SE6052SE	SE6152SE
1984	1991
1:1,250	1:1,250

Historical Map - Segment A13



Order Details

Order Number: 174080155_1_1
Customer Ref: 18-556
National Grid Reference: 461250, 452430
Slice: A
Site Area (Ha): 0.04
Search Buffer (m): 100

Site Details

Glen Suzuki Garage, 12 Hawthorn Grove, York, North Yorkshire, YO31 7XZ

Landmark
INFORMATION GROUP

Tel: 0844 844 9952
Fax: 0844 844 9951
Web: www.envirocheck.co.uk



Ordnance Survey Plan

Published 1986

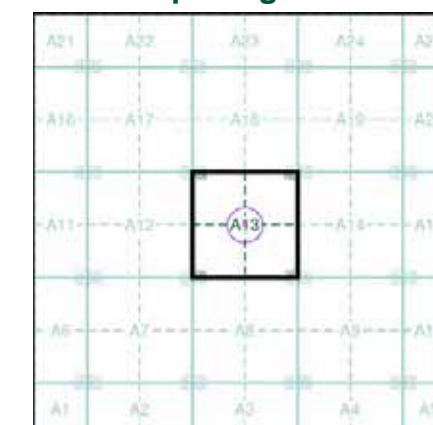
Source map scale - 1:1,250

The historical maps shown were reproduced from maps predominantly held at the scale adopted for England, Wales and Scotland in the 1840's. In 1854 the 1:2,500 scale was adopted for mapping urban areas and by 1896 it covered the whole of what were considered to be the cultivated parts of Great Britain. The published date given below is often some years later than the surveyed date. Before 1938, all OS maps were based on the Cassini Projection, with independent surveys of a single county or group of counties, giving rise to significant inaccuracies in outlying areas.

Map Name(s) and Date(s)

SE6052SE 1986 1:1,250	SE6152SW 1986 1:1,250
-----------------------------	-----------------------------

Historical Map - Segment A13



Order Details

Order Number: 174080155_1_1
Customer Ref: 18-556
National Grid Reference: 461250, 452430
Slice: A
Site Area (Ha): 0.04
Search Buffer (m): 100

Site Details

Glen Suzuki Garage, 12 Hawthorn Grove, York, North
Yorkshire, YO31 7XZ

Landmark
INFORMATION GROUP

Tel: 0844 844 9952
Fax: 0844 844 9951
Web: www.envirocheck.co.uk



Additional SIMs

Published 1986 - 1991

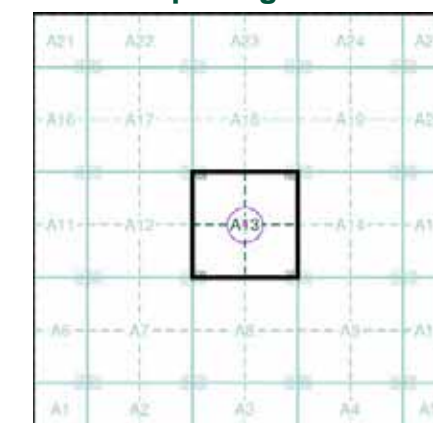
Source map scale - 1:1,250

The SIM cards (Ordnance Survey's 'Survey of Information on Microfilm') are further, minor editions of mapping which were produced and published in between the main editions as an area was updated. They date from 1947 to 1994, and contain detailed information on buildings, roads and land-use. These maps were produced at both 1:2,500 and 1:1,250 scales.

Map Name(s) and Date(s)

SE6152NW
1991
1:1,250
SE6052SE
1986
1:1,250

Historical Map - Segment A13



Order Details

Order Number: 174080155_1_1
Customer Ref: 18-556
National Grid Reference: 461250, 452430
Slice: A
Site Area (Ha): 0.04
Search Buffer (m): 100

Site Details

Glen Suzuki Garage, 12 Hawthorn Grove, York, North
Yorkshire, YO31 7XZ



Tel: 0844 844 9952
Fax: 0844 844 9951
Web: www.envirocheck.co.uk



Large-Scale National Grid Data

Published 1993

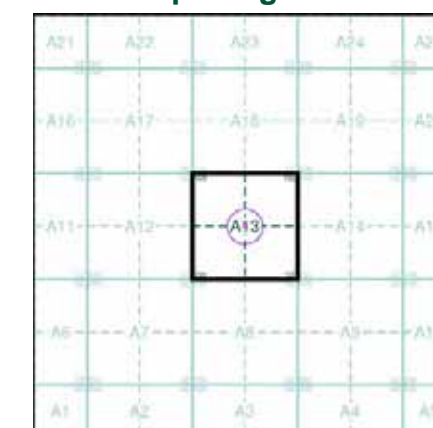
Source map scale - 1:1,250

'Large Scale National Grid Data' superseded SIM cards (Ordnance Survey's 'Survey of Information on Microfilm') in 1992, and continued to be produced until 1999. These maps were the fore-runners of digital mapping and so provide detailed information on houses and roads, but tend to show less topographic features such as vegetation. These maps were produced at both 1:2,500 and 1:1,250 scales.

Map Name(s) and Date(s)

SE6052NE	SE6152NW	SE6152NE
1993	1993	1993
1:1,250	1:1,250	1:1,250
SE6052SE	SE6152SW	SE6152SE
1993	1993	1993
1:1,250	1:1,250	1:1,250

Historical Map - Segment A13



Order Details

Order Number: 174080155_1_1
Customer Ref: 18-556
National Grid Reference: 461250, 452430
Slice: A
Site Area (Ha): 0.04
Search Buffer (m): 100

Site Details

Glen Suzuki Garage, 12 Hawthorn Grove, York, North Yorkshire, YO31 7XZ

Landmark
INFORMATION GROUP

Tel: 0844 844 9952
Fax: 0844 844 9951
Web: www.envirocheck.co.uk



Large-Scale National Grid Data

Published 1994 - 1995

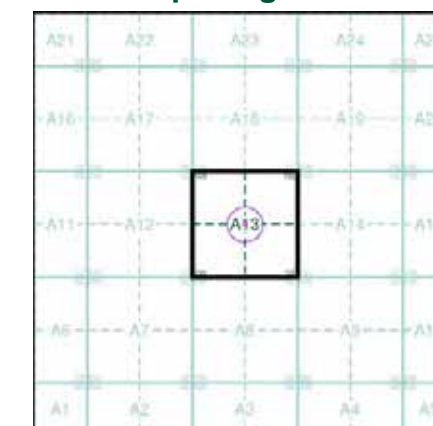
Source map scale - 1:1,250

'Large Scale National Grid Data' superseded SIM cards (Ordnance Survey's 'Survey of Information on Microfilm') in 1992, and continued to be produced until 1999. These maps were the fore-runners of digital mapping and so provide detailed information on houses and roads, but tend to show less topographic features such as vegetation. These maps were produced at both 1:2,500 and 1:1,250 scales.

Map Name(s) and Date(s)

SE6052NE 1994 1:1,250	SE6152NW 1995 1:1,250
SE6052SE 1995 1:1,250	SE6152SW 1995 1:1,250

Historical Map - Segment A13



Order Details

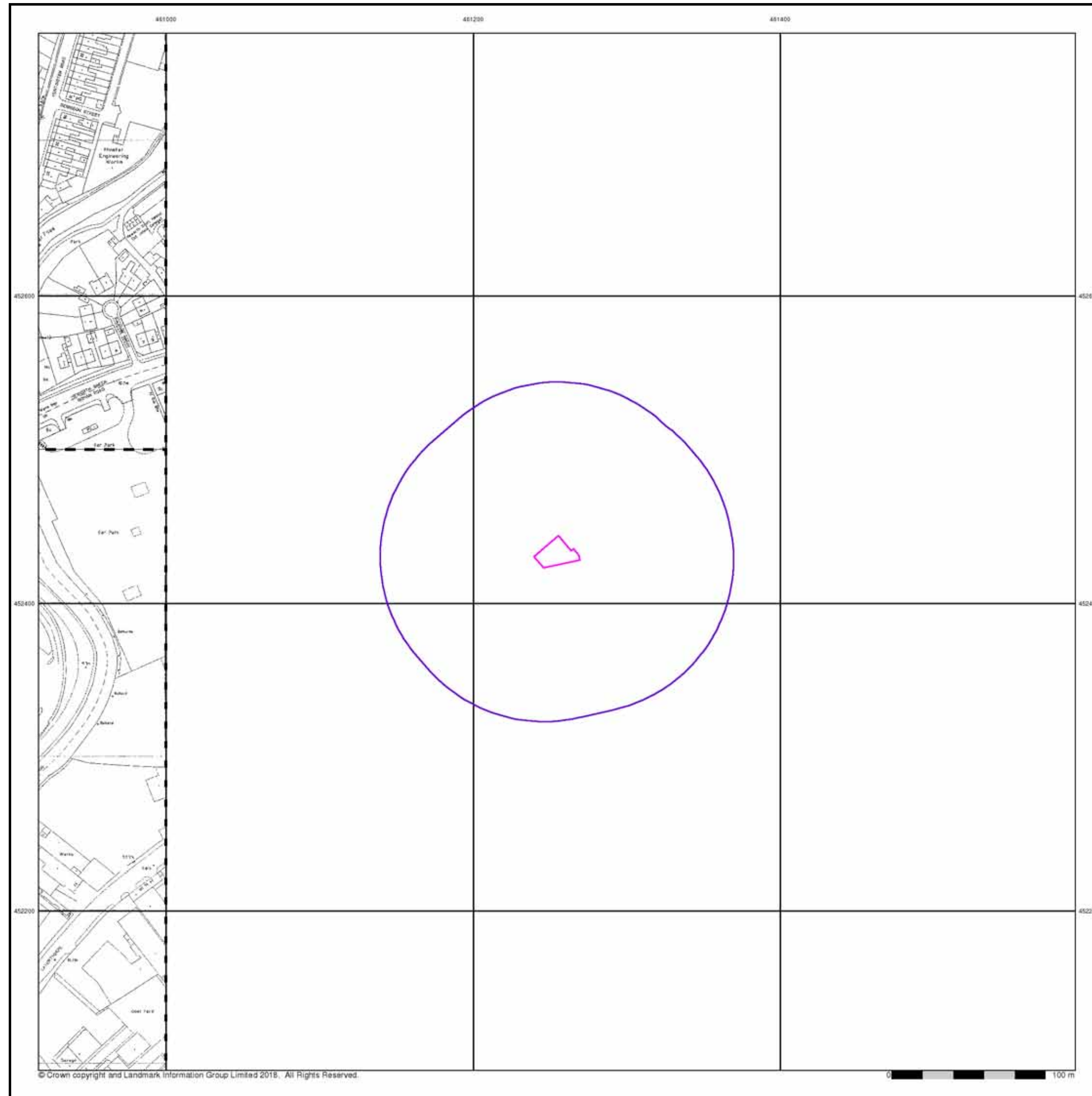
Order Number: 174080155_1_1
Customer Ref: 18-556
National Grid Reference: 461250, 452430
Slice: A
Site Area (Ha): 0.04
Search Buffer (m): 100

Site Details

Glen Suzuki Garage, 12 Hawthorn Grove, York, North
Yorkshire, YO31 7XZ

Landmark
INFORMATION GROUP

Tel: 0844 844 9952
Fax: 0844 844 9951
Web: www.envirocheck.co.uk



Large-Scale National Grid Data

Published 1995

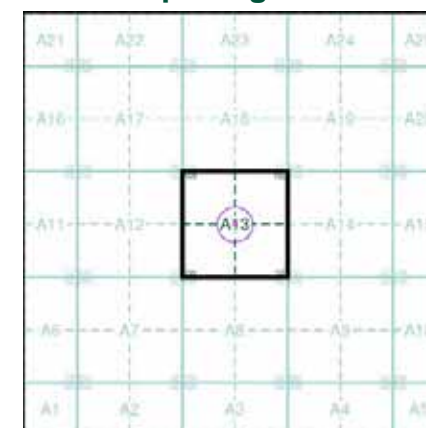
Source map scale - 1:1,250

'Large Scale National Grid Data' superseded SIM cards (Ordnance Survey's 'Survey of Information on Microfilm') in 1992, and continued to be produced until 1999. These maps were the fore-runners of digital mapping and so provide detailed information on houses and roads, but tend to show less topographic features such as vegetation. These maps were produced at both 1:2,500 and 1:1,250 scales.

Map Name(s) and Date(s)

SE6052NE	1995	1:1,250
SE6052SE	1995	1:1,250

Historical Map - Segment A13



Order Details

Order Number: 174080155_1_1
Customer Ref: 18-556
National Grid Reference: 461250, 452430
Slice: A
Site Area (Ha): 0.04
Search Buffer (m): 100

Site Details

Glen Suzuki Garage, 12 Hawthorn Grove, York, North
Yorkshire, YO31 7XZ



Tel: 0844 844 9952
Fax: 0844 844 9951
Web: www.envirocheck.co.uk



0 100 m



Large-Scale National Grid Data

Published 1996

Source map scale - 1:1,250

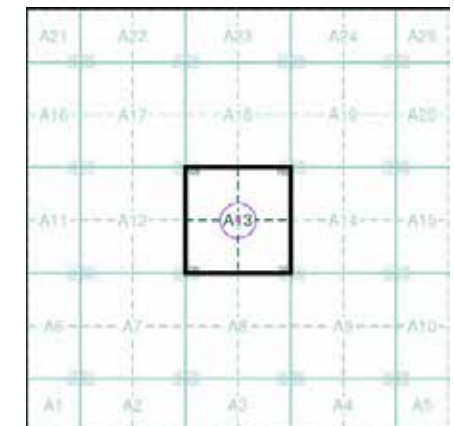
'Large Scale National Grid Data' superseded SIM cards (Ordnance Survey's 'Survey of Information on Microfilm') in 1992, and continued to be produced until 1999. These maps were the fore-runners of digital mapping and so provide detailed information on houses and roads, but tend to show less topographic features such as vegetation. These maps were produced at both 1:2,500 and 1:1,250 scales.

Map Name(s) and Date(s)

SE6052NE
1996
1:1,250
SE6052SE
1996
1:1,250



Historical Map - Segment A13



Order Details

Order Number: 174080155_1_1
Customer Ref: 18-556
National Grid Reference: 461250, 452430
Slice: A
Site Area (Ha): 0.04
Search Buffer (m): 100

Site Details

Glen Suzuki Garage, 12 Hawthorn Grove, York, North
Yorkshire, YO31 7XZ



Tel: 0844 844 9952
Fax: 0844 844 9951
Web: www.envirocheck.co.uk

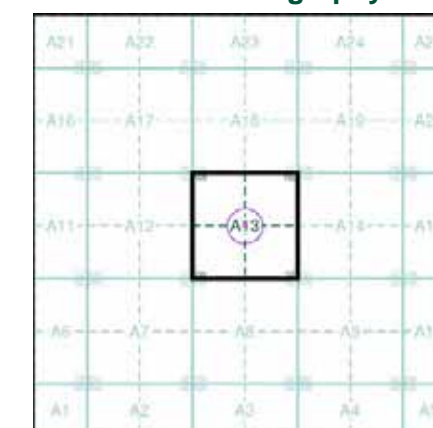


Historical Aerial Photography

Published 1999

This aerial photography was produced by Getmapping, these vertical aerial photographs provide a seamless, full colour survey of the whole of Great Britain

Historical Aerial Photography - Segment A13



Order Details

Order Number: 174080155_1_1
Customer Ref: 18-556
National Grid Reference: 461250, 452430
Slice: A
Site Area (Ha): 0.04
Search Buffer (m): 100

Site Details

Glen Suzuki Garage, 12 Hawthorn Grove, York, North
Yorkshire, YO31 7XZ

Landmark
INFORMATION GROUP

Tel: 0844 844 9952
Fax: 0844 844 9951
Web: www.envirocheck.co.uk

Historical Mapping Legends

Ordnance Survey County Series 1:10,560

Gravel Pit

Sand Pit

Other Pits

Quarry

Shingle

Orchard

Osiers

Reeds

Marsh

Mixed Wood

Deciduous

Brushwood

Fir

Furze

Rough Pasture

Arrow denotes flow of water

Trigonometrical Station

Site of Antiquities

Bench Mark

Pump, Guide Post, Signal Post

Well, Spring, Boundary Post

-285 Surface Level

Sketched Contour

Instrumental Contour

Main Roads

Fenced

Un-Fenced

Minor Roads

Fenced

Un-Fenced

Sunken Road

Raised Road

Road over Railway

Railway over River

Railway over Road

Level Crossing

Road over River or Canal

Road over Stream

County Boundary (Geographical)

County & Civil Parish Boundary

Administrative County & Civil Parish Boundary

County Borough Boundary (England)

County Burgh Boundary (Scotland)

Rural District Boundary

Civil Parish Boundary

Ordnance Survey Plan 1:10,000

Chalk Pit, Clay Pit or Quarry

Gravel Pit

Sand Pit

Disused Pit or Quarry

Refuse or Slag Heap

Lake, Loch or Pond

Dunes

Boulders

Coniferous Trees

Non-Coniferous Trees

Orchard

Scrub

Coppice

Bracken

Heath

Rough Grassland

Marsh

Reeds

Saltings

Building

Glasshouse

Sloping Masonry

Pylon

Electricity Transmission Line

Pole

Cutting

Embankment

Standard Gauge Multiple Track

Standard Gauge Single Track

Siding, Tramway or Mineral Line

Narrow Gauge

Geographical County

Administrative County, County Borough or County of City

Municipal Borough, Urban or Rural District, Burgh or District Council

Borough, Burgh or County Constituency
Shown only when not coincident with other boundaries

Civil Parish
Shown alternately when coincidence of boundaries occurs

BP, BS Boundary Post or Stone

Ch Church

CH Club House

F E Sta Fire Engine Station

FB Foot Bridge

Fn Fountain

GP Guide Post

MP Mile Post

MS Mile Stone

Pol Sta Police Station

PO Post Office

PC Public Convenience

PH Public House

SB Signal Box

Spr Spring

TCB Telephone Call Box

TCP Telephone Call Post

W Well

1:10,000 Raster Mapping

Gravel Pit

Refuse tip or slag heap

Rock

Rock (scattered)

Boulders

Boulders (scattered)

Shingle

Mud

Sand

Sand Pit

Slopes

Top of cliff

General detail

Underground detail

Overhead detail

Narrow gauge railway

Multi-track railway

Single track railway

County boundary (England only)

Civil, parish or community boundary

District, Unitary, Metropolitan, London Borough boundary

Constituency boundary

Area of wooded vegetation

Non-coniferous trees

Non-coniferous trees (scattered)

Coniferous trees

Coniferous trees (scattered)

Positioned tree

Orchard

Coppice or Osiers

Rough Grassland

Heath

Scrub

Marsh, Salt Marsh or Reeds

Water feature

Flow arrows

Mean high water (springs)

Mean low water (springs)

Telephone line (where shown)

Electricity transmission line (with poles)

Bench mark (where shown)

Triangulation station

Point feature (e.g. Guide Post or Mile Stone)

Pylon, flare stack or lighting tower

Site of (antiquity)

Glasshouse

General Building

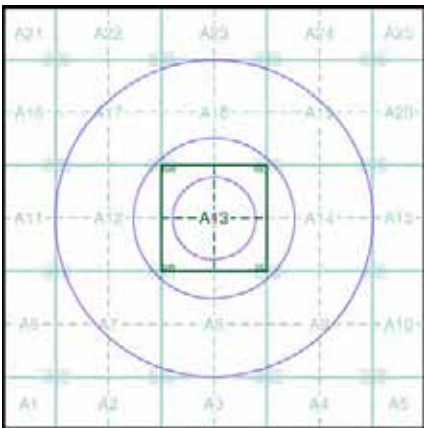
Important Building



Historical Mapping & Photography included:

Mapping Type	Scale	Date	Pg
Yorkshire	1:10,560	1853	3
Yorkshire	1:10,560	1893	4
Yorkshire	1:10,560	1910	5
Yorkshire	1:10,560	1931 - 1932	6
Yorkshire	1:10,560	1938	7
Yorkshire	1:10,560	1938	8
Yorkshire	1:10,560	1952 - 1953	9
Ordnance Survey Plan	1:10,000	1958	10
Ordnance Survey Plan	1:10,000	1971 - 1972	11
York	1:10,000	1980	12
Ordnance Survey Plan	1:10,000	1982 - 1985	13
Ordnance Survey Plan	1:10,000	1992	14
10K Raster Mapping	1:10,000	1999	15
10K Raster Mapping	1:10,000	2006	16
VectorMap Local	1:10,000	2018	17

Historical Map - Slice A



Order Details

Order Number: 174080155_1_1
Customer Ref: 18-556
National Grid Reference: 461250, 452430
Slice: A
Site Area (Ha): 0.04
Search Buffer (m): 1000

Site Details

Glen Suzuki Garage, 12 Hawthorn Grove, York, North Yorkshire, YO31 7XZ



Tel: 0844 844 9952
Fax: 0844 844 9951
Web: www.envirocheck.co.uk

Russian Military Mapping Legends

1:5,000 and 1:10,000 mapping

a. Not drawn to scale b. Drawn to scale



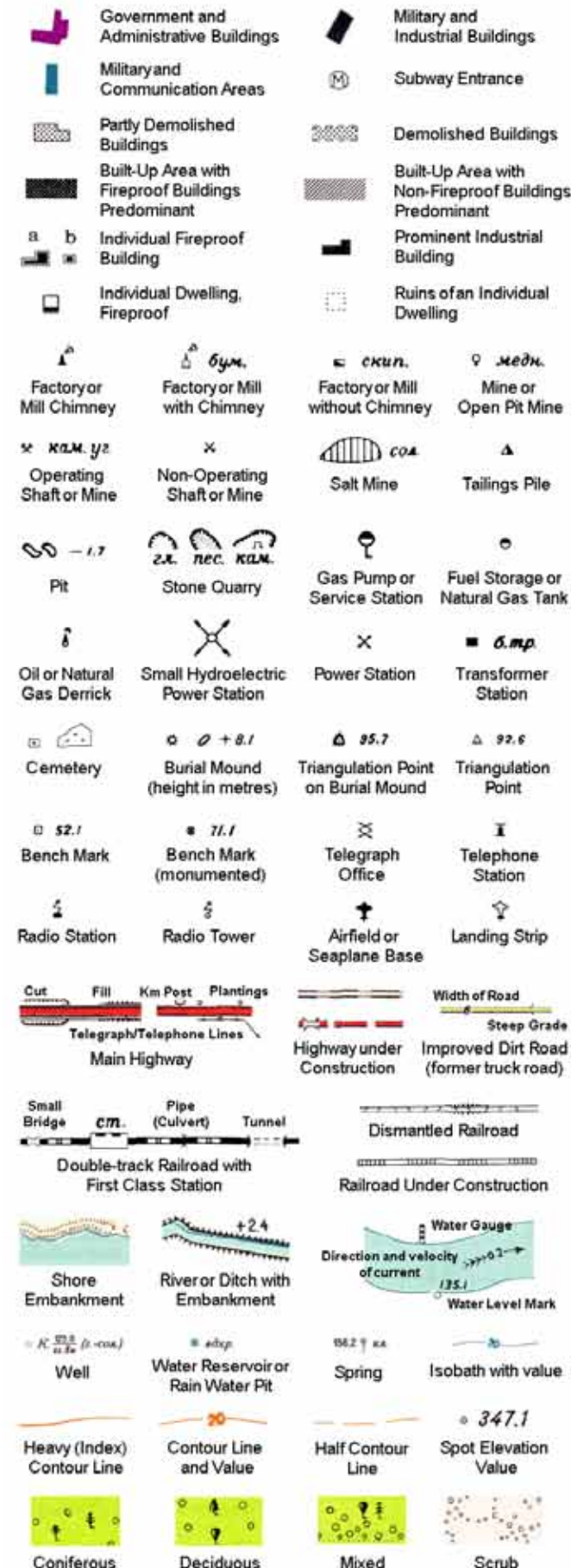
243.8 Values for prominent elevations
186.0 Numbers for spot elevations, depth soundings, contour lines, etc.
0.2 Velocity of the current, width of river bed, depth of river
180 180 Fractional terms: length and capacity of bridges; depth of fords and condition of the river bottom; height of forest and the diameter of trees

Russian Alphabet (For reference and phonetic interpretation of map text)

А а (A)	З з (Z)	П п (P)	Ч ч (CH)
Б б (B)	И и (I)	Р р (R)	Ш ш (SH)
В в (V)	Й й (Y)	С с (S)	Щ щ (SHCH)
Г г (G)	К к (K)	Т т (T)	Ъ (-)
Д д (D)	Л л (L)	У у (U)	Ы (Y)
Е е (E)	М м (M)	Ф ф (F)	Ь (')
Ё ё (YO)	Н н (N)	Х х (KH)	Э э (E)
Ж ж (ZH)	О о (O)	Ц ц (TS)	Ю ю (YU or IU)
			Я я (YA or IA)

1:25,000 mapping

a. Not drawn to scale b. Drawn to scale



Key to Numbers on Mapping

SE65SW_York

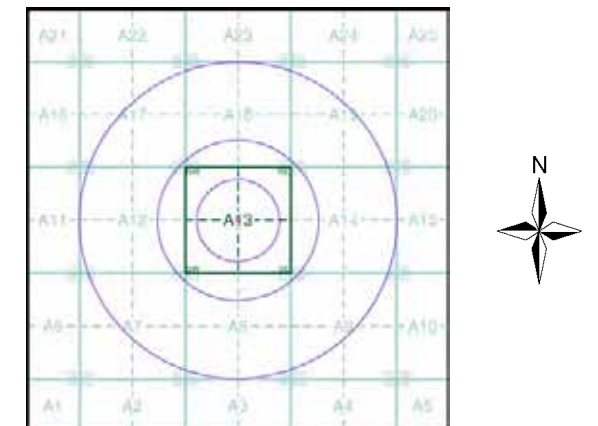
No.	Description
5	Factory (Gas)
11	Institute
26	Railway Station (Freight)
34	Administration Buildings (Power)
38	Power Station (Thermo-Electric)



Historical Mapping & Photography included:

Mapping Type	Scale	Date	Pg
Yorkshire	1:10,560	1853	3
Yorkshire	1:10,560	1893	4
Yorkshire	1:10,560	1910	5
Yorkshire	1:10,560	1931 - 1932	6
Yorkshire	1:10,560	1938	7
Yorkshire	1:10,560	1938	8
Yorkshire	1:10,560	1952 - 1953	9
Ordnance Survey Plan	1:10,000	1958	10
Ordnance Survey Plan	1:10,000	1971 - 1972	11
York	1:10,000	1980	12
Ordnance Survey Plan	1:10,000	1982 - 1985	13
Ordnance Survey Plan	1:10,000	1992	14
10K Raster Mapping	1:10,000	1999	15
10K Raster Mapping	1:10,000	2006	16
VectorMap Local	1:10,000	2018	17

Russian Map - Slice A



Order Details

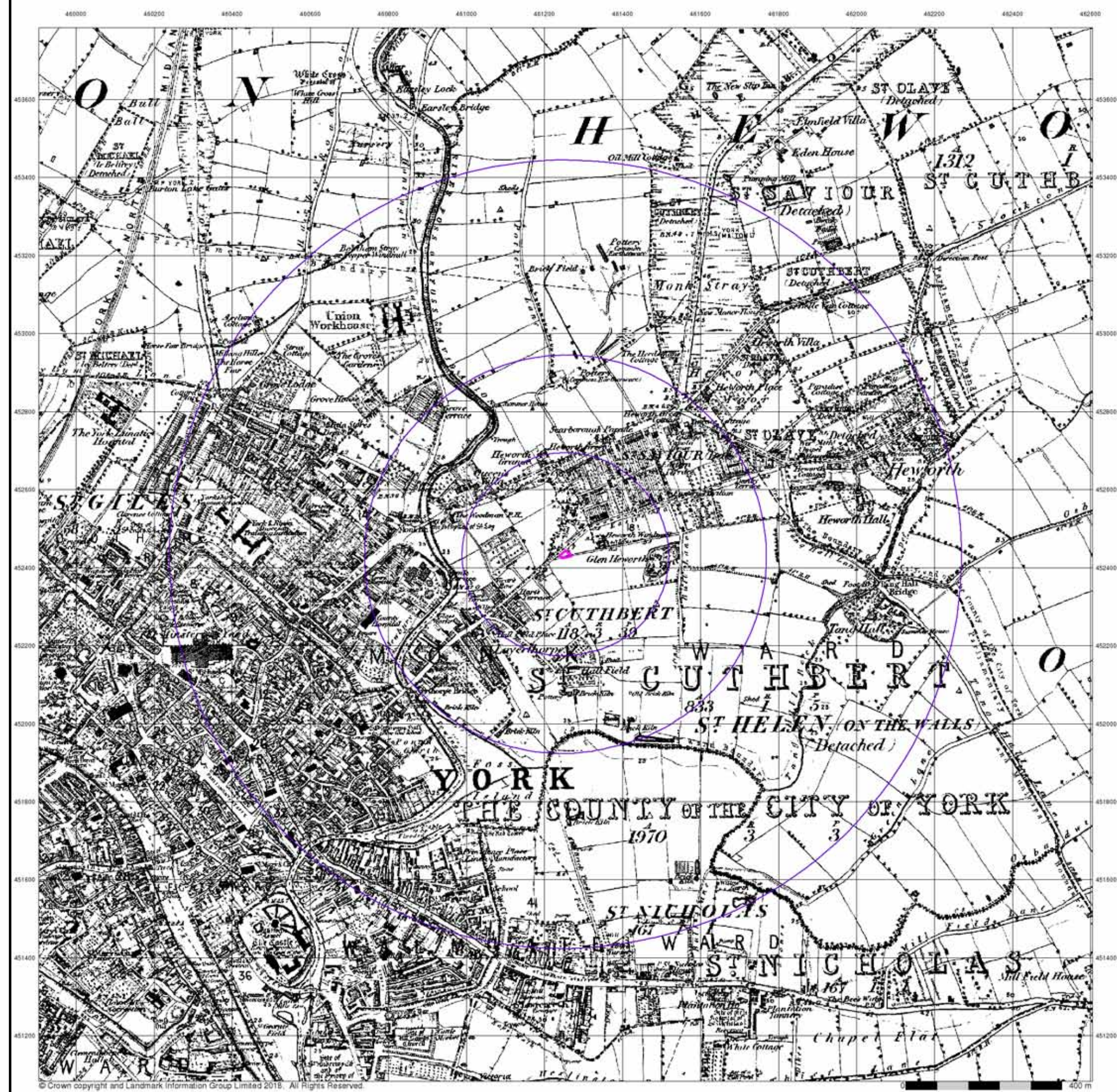
Order Number: 174080155_1_1
 Customer Ref: 18-556
 National Grid Reference: 461250, 452430
 Slice: A
 Site Area (Ha): 0.04
 Search Buffer (m): 1000

Site Details

Glen Suzuki Garage, 12 Hawthorn Grove, York, North Yorkshire, YO31 7XZ

Landmark
 INFORMATION GROUP

Tel: 0844 844 9952
 Fax: 0844 844 9951
 Web: www.envirocheck.co.uk



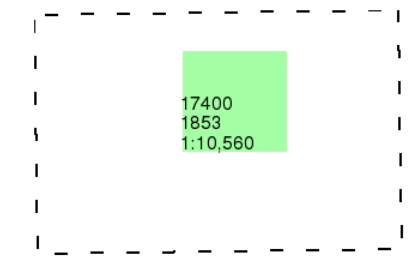
Yorkshire

Published 1853

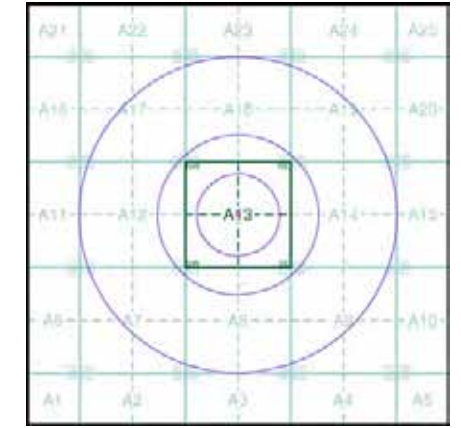
Source map scale - 1:10,560

The historical maps shown were reproduced from maps predominantly held at the scale adopted for England, Wales and Scotland in the 1840's. In 1854 the 1:2,500 scale was adopted for mapping urban areas; these maps were used to update the 1:10,560 maps. The published date given therefore is often some years later than the surveyed date. Before 1938, all OS maps were based on the Cassini Projection, with independent surveys of a single county or group of counties, giving rise to significant inaccuracies in outlying areas. In the late 1940's, a Provisional Edition was produced, which updated the 1:10,560 mapping from a number of sources. The maps appear unfinished - with all military camps and other strategic sites removed. These maps were initially overprinted with the National Grid. In 1970, the first 1:10,000 maps were produced using the Transverse Mercator Projection. The revision process continued until recently, with new editions appearing every 10 years or so for urban areas.

Map Name(s) and Date(s)



Historical Map - Slice A



Order Details

Order Number: 174080155_1_1
Customer Ref: 18-556
National Grid Reference: 461250, 452430
Slice: A
Site Area (Ha): 0.04
Search Buffer (m): 1000

Site Details

Glen Suzuki Garage, 12 Hawthorn Grove, York, North Yorkshire, YO31 7XZ



Tel: 0844 844 9952
Fax: 0844 844 9951
Web: www.envirocheck.co.uk