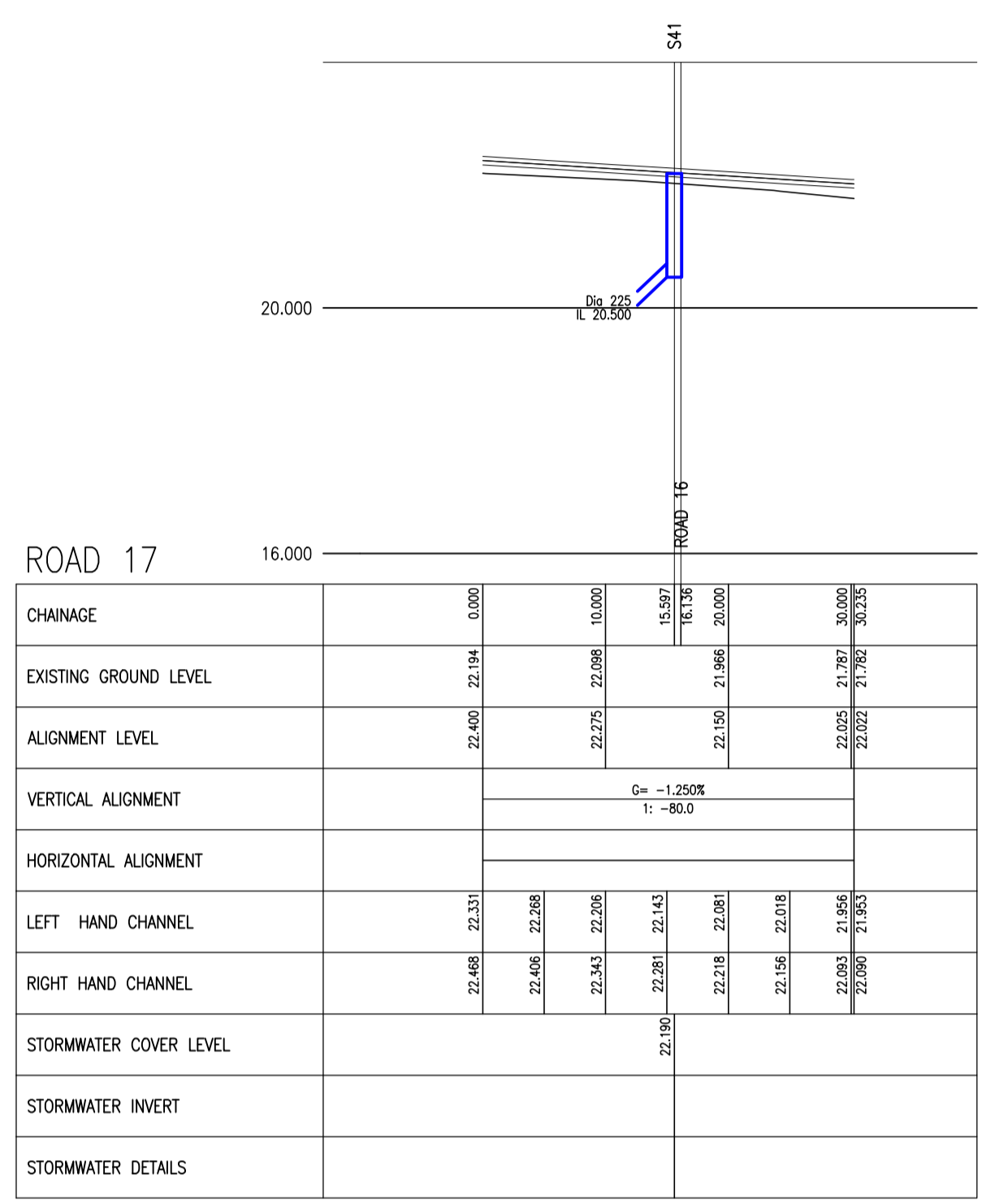
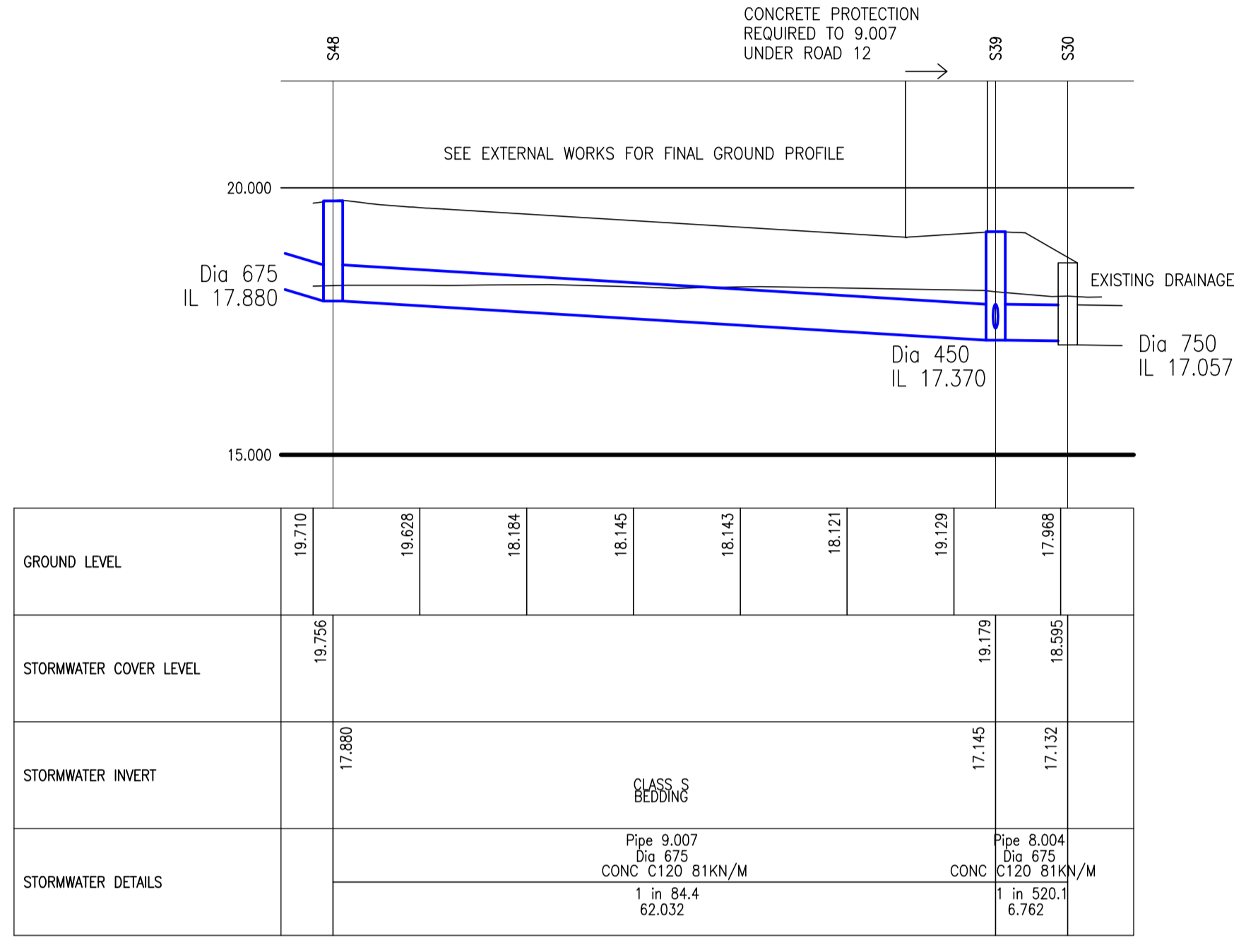


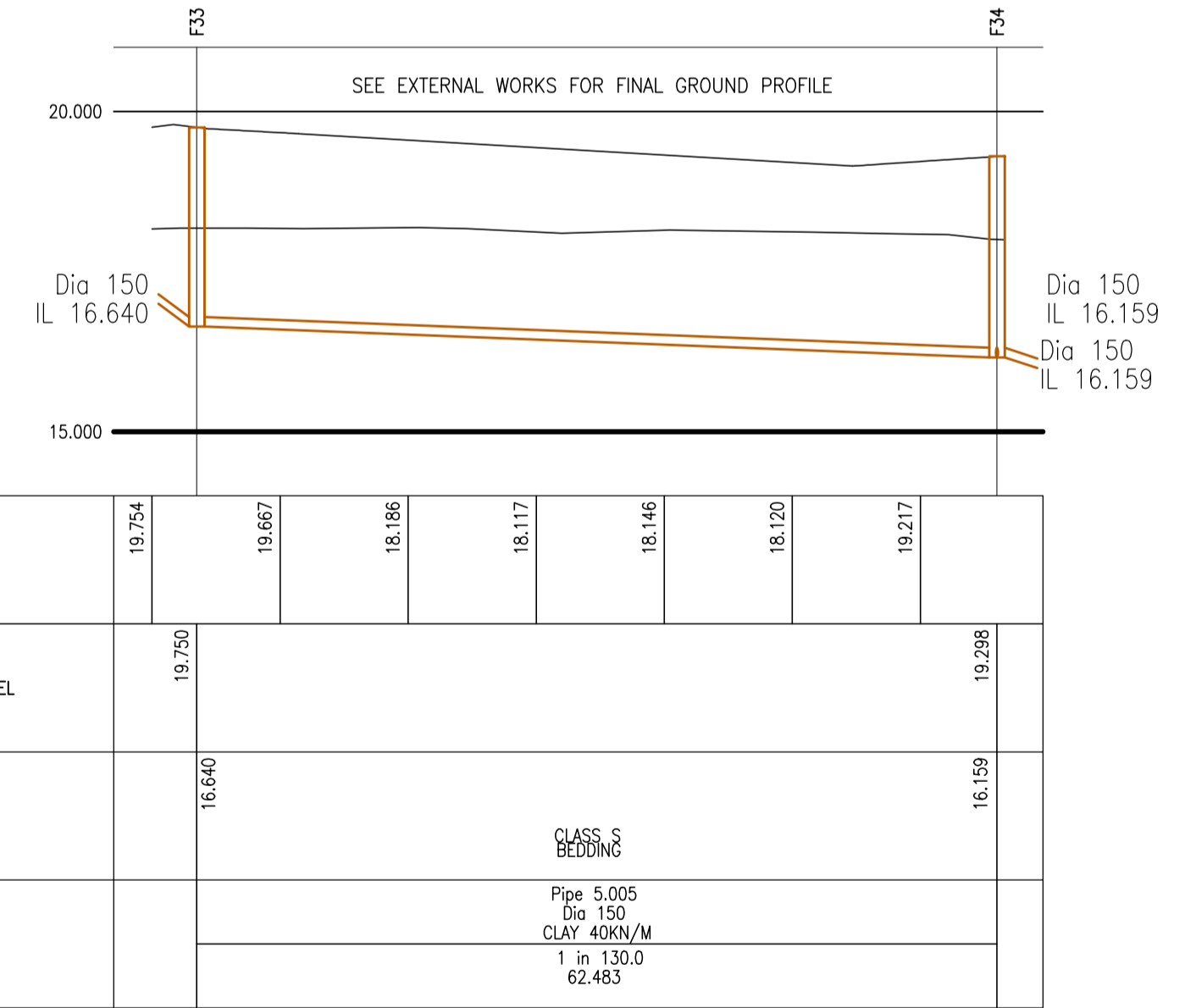
1. All work to be in accordance with the current Building Regulations
2. Only written dimensions to be used
3. Discrepancies and abnormalities to be reported.
4. If in doubt Ask.



Section along Road 17 centreline



Section along S48-30



Section along S33-34

RISK ASSESSMENT	LEVEL OF RISK (V/M)	SUGGESTED ACTION
DEEP EXCAVATIONS ASSOCIATED WITH NEW DRAINAGE WORKS.	HIGH	ENSURE ALL EXCAVATIONS HAVE ADEQUATE TRENCH SUPPORTS.
HANDLING LARGE DIAMETER MANHOLE RINGS	HIGH	USE CORRECT LIFTING EQUIPMENT AND ENSURE OPERATIVES WEAR APPROPRIATE PROTECTIVE CLOTHING/WEAR.
CONTACT WITH SEWAGE.	MED	OPERATIVES TO USE CORRECT EAR PROTECTION.
NOISE.	MED	OPERATIVES TO USE CORRECT EAR PROTECTION.
DRAINAGE EXCAVATIONS ADJACENT EXISTING BOUNDARY STRUCTURES AND STEEPLY SLOPING BANKS	HIGH	ENSURE CORRECT SUPPORTS ARE PROVIDED TO TRENCHES AND BUILDINGS WHERE REQUIRED.
EXCAVATION IN PUBLIC HIGHWAY.	HIGH	ENSURE CORRECT USE OF TRENCH SUPPORTS IN EXCAVATION AND SURETY BARRIERS TO PROTECT MEMBERS OF THE PUBLIC.
MAINTAIN ACCESS TO ADJACENT PROPERTIES AND OCCUPIERS.	HIGH	ENSURE WORKS ARE PROTECTED WITH BARRIERS AND SIGNS TO DISENABLE THE PUBLIC AWAY FROM THE WORKS.
DRAINAGE EXCAVATIONS NEAR TO EXISTING MAINS SERVICES.	HIGH	ENSURE ALL EXCAVATIONS WITHIN EXISTENT AREAS ARE CARRIED OUT USING CORRECT MECHANICAL EQUIPMENT, SPANACES, TRENCH SUPPORTS AND BARRIERS TO BE ERECTED TO PROTECT THE PUBLIC.
EARTHWORKS ASSOCIATED WITH PROPOSED/EXISTING WATER FEATURES	HIGH	ENSURE ALL EXCAVATIONS HAVE ADEQUATE TRENCH SUPPORTS AND APPROPRIATE WARNING SIGNS ARE ERECTED.

IT IS ASSUMED THAT WORKS ASSOCIATED WITH THIS DESIGN WILL BE UNDERTAKEN BY A PERSON OR PERSONS WHO ARE COMPETENT AND HAVE THE REQUIRED LEVEL OF EXPERIENCE AND EXPERTISE.

Revision.

**James Eaton Design Ltd**  
 Design Consultant 1992-2021  
 Development • Highways • Drainage  
 Stoneycroft, Brackenhill, Ackworth,  
 Pontefract, West Yorkshire WF7 7BG.  
 Tel. 01977 618626 Fax 01977 625114  
 e-mail james@jameseatondesign.co.uk

**A1**

Client:  
**Harron Homes**

Site:  
**Retford**  
 Phase 3

Title:  
**Long Sections :**  
 Road 17 & Drainage outside of Adoptable Highways

Date: Jan 21 Scales: 1/500, 1/100 Drawing No.: 21M/1006/1015