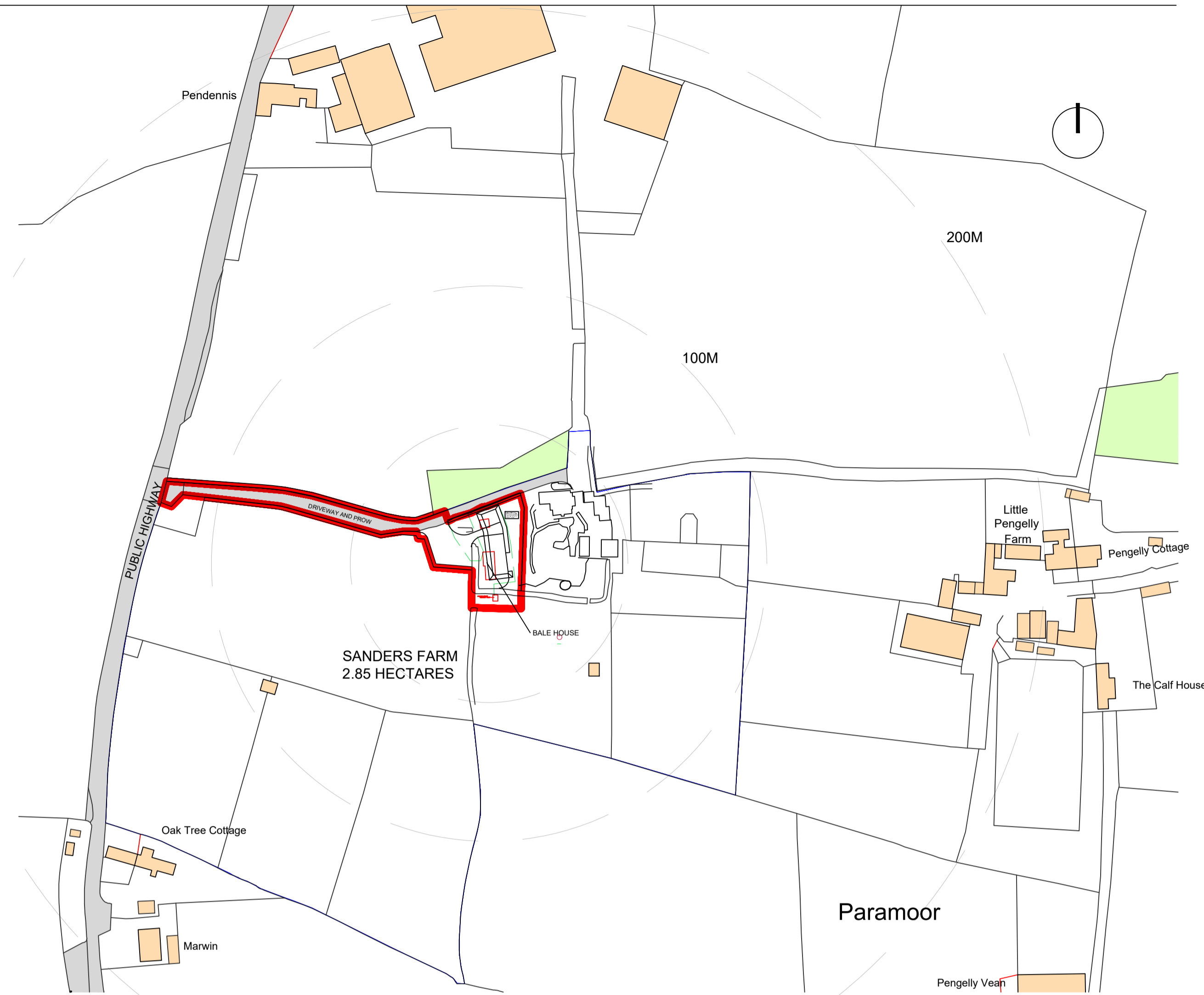
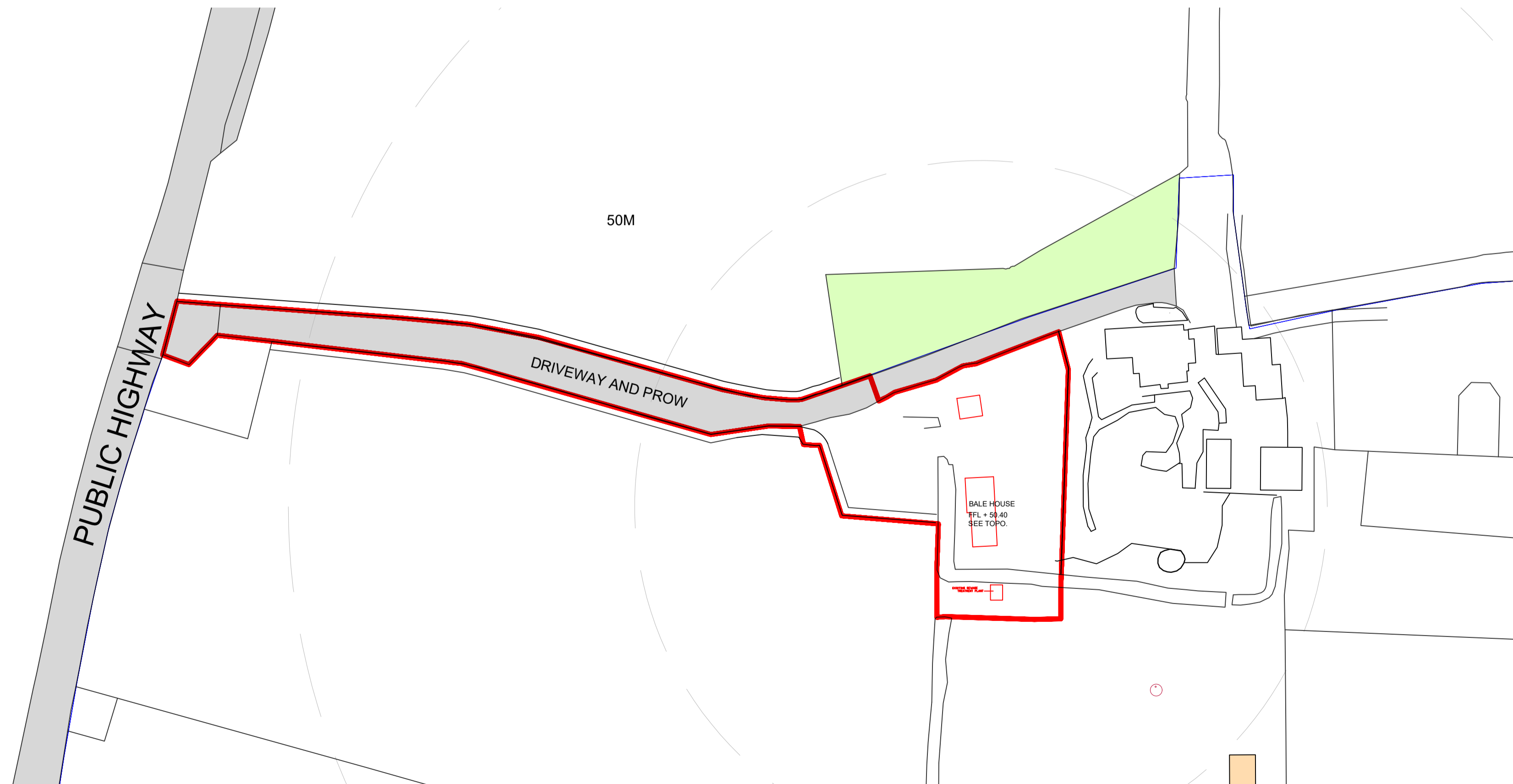





WIDER CONTEXT NTS SHOWING PUBLIC FOOTPATH (PROW) RUNNING ALONG DRIVE WAY (PINK LINE)



LOCATION PLAN 1:1250



BLOCK PLAN 1:500



NOTES
This drawing is the copyright of Loop. It must not be copied or reproduced without written consent. Only figured dimensions are to be taken from this drawing. All contractors must visit the site and be responsible for taking and checking all dimensions related to the works shown on this drawing.

REVISION
- RED LINE TO HIGHWAY AND SEWAGE TREATMENT LOCATION -

CLIENT
C & J ROBINSON

PROJECT
REPLACEMENT OF EXISTING DWELLING - BALE HOUSE, SANDERS FARM

PROJECT N°
156

DRAWING TITLE
LOCATION AND BLOCK PLAN

DRAWN BY
RNM

DRAWING N°
156-PL-01

REVISION
a.

SCALE
VARIES

CHECKED BY
RNM

DATE
01.06.18

DRAWING STATUS
b

a PRELIMINARY	ISSUED FOR APPROVAL e
b ISSUED FOR PLANNING	ISSUED FOR CONSTRUCTION f
c ISSUED FOR INFORMATION	AS BUILT g
d ISSUED FOR TENDER	

